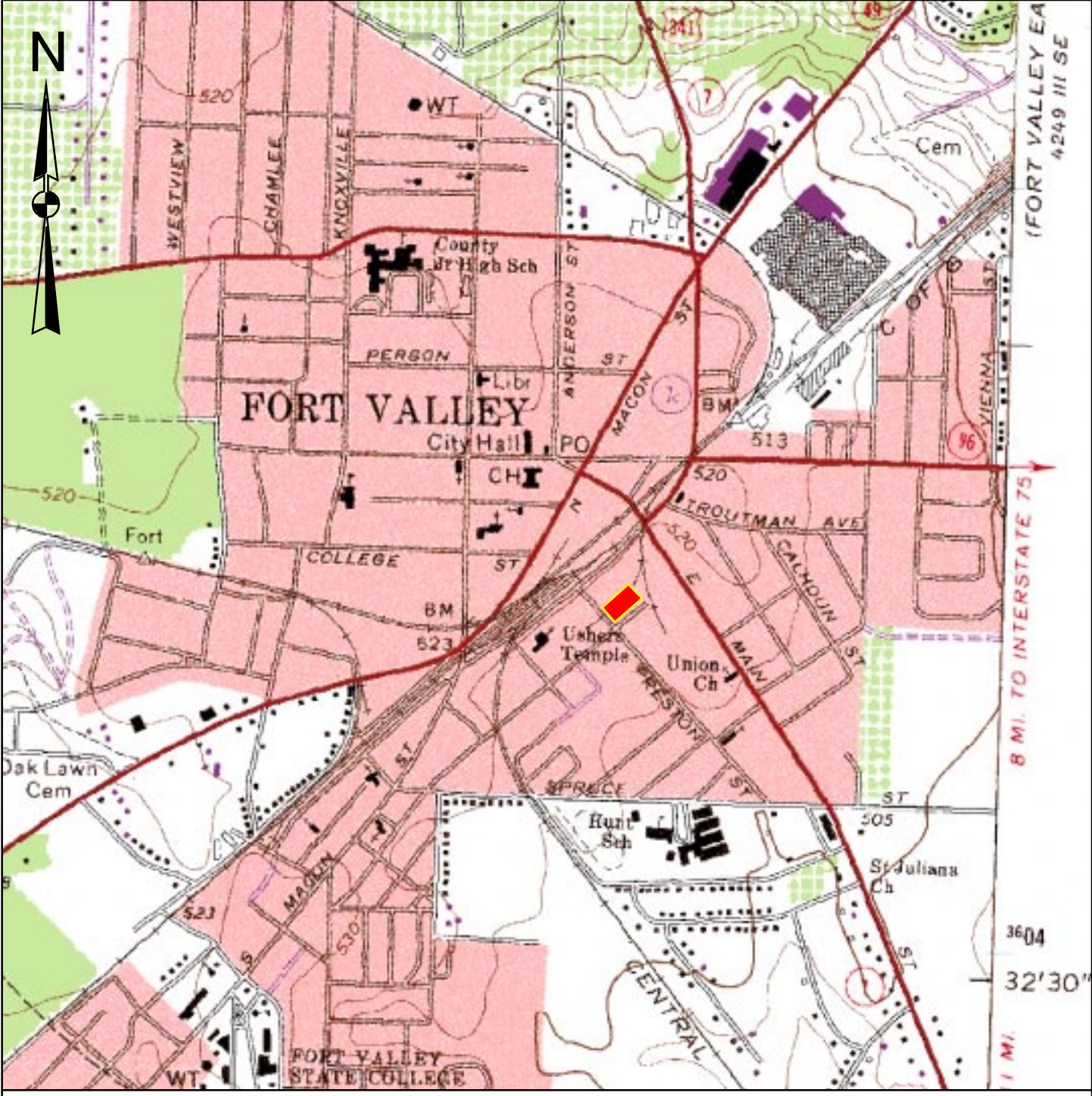

Base map is a portion of the USGS Fort Valley West 7.5 minute quadrangle

0.5 0 0.5 1 Miles

ROAD CLASSIFICATION

Primary highway, hard surface

Light-duty road, hard or improved surface

Secondary highway, hard surface

Unimproved road

Interstate Route

U. S. Route

State Route

County Route

Existing Capped Area

Figure 1. Site Location Map
Woolfolk Chemical Works Site
Fort Valley, Georgia

Aerial Photograph Date: February/1980

100 0 100 200 Feet

Figure 2. Existing Capped Area Prior To Cleanup Activities, Woolfolk Chemical Works Site Fort Valley, Georgia

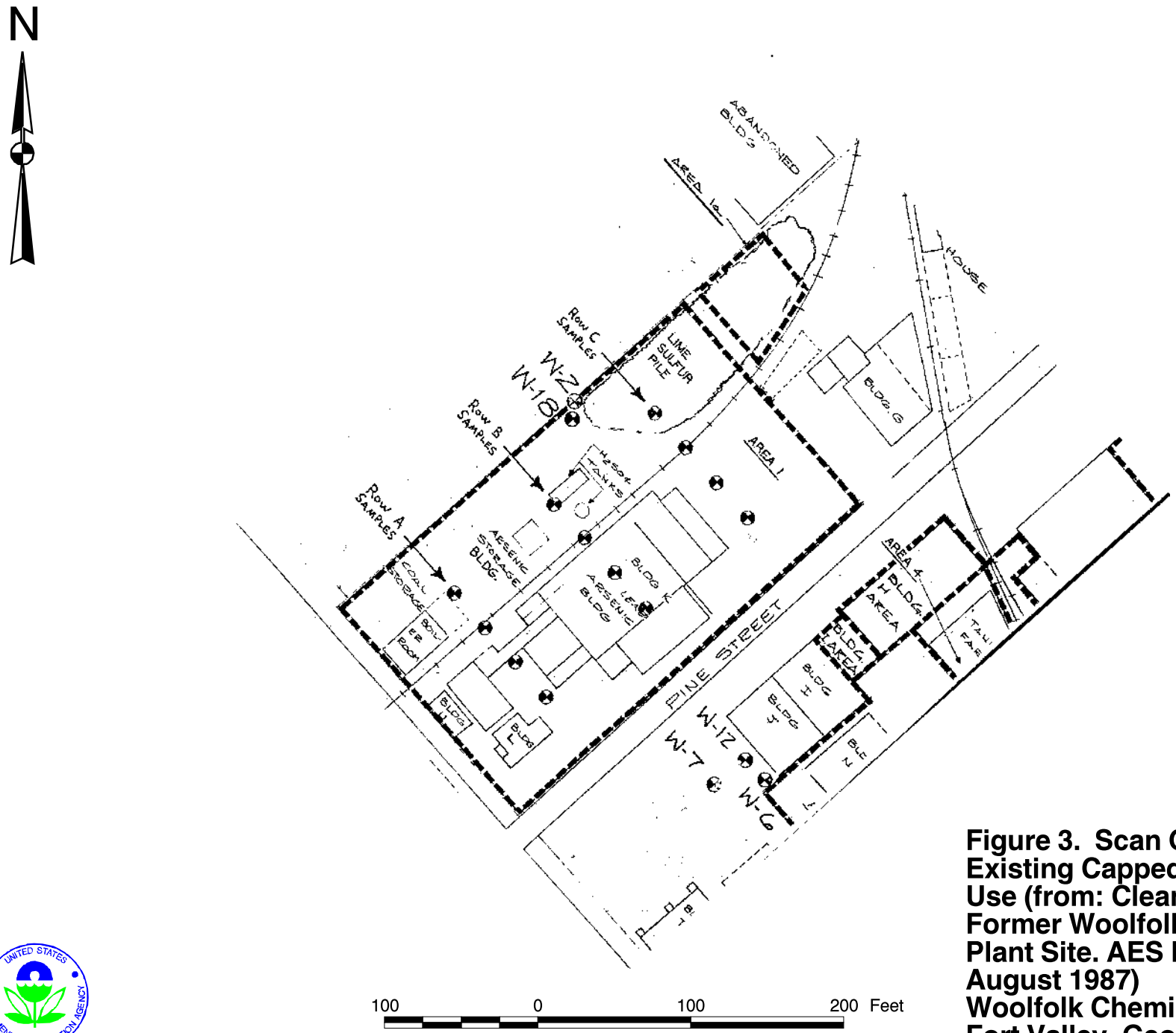

Figure 3. Scan Of Figure 1: Existing Capped Area Past Land Use (from: Cleanup Report For Former Woolfolk Chemical Works Plant Site. AES Engineering, Inc., August 1987)
Woolfolk Chemical Works Site
Fort Valley, Georgia



Figure 4. Existing Capped Area
Woolfolk Chemical Works Site
Fort Valley, Georgia

Figure 5. Terrain Conductivity (mS/m) Detected On Existing Capped Area June 8, 1999. Woolfolk Chemical Works Site Fort Valley, Georgia

Figure 6. Inphase Component (ppt) Of The Induced Magnetic Field Detected On Existing Capped Area June 8, 1999. Woolfolk Chemical Works Site Fort Valley, Georgia



Figure 7. Total Magnetic Field (nT) Detected On Existing Capped Area June 8, 1999. Woolfolk Chemical Works Site Fort Valley, Georgia



Figure 8. Proposed Soil Sampling Locations, Existing Capped Area. Woolfolk Chemical Works Site Fort Valley, Georgia