



EPA Key Internet Tools for Watershed Groups

Stuart Lehman
Environmental Scientist

Alli Gold
ORISE Fellow

U.S. EPA
Office of Wetlands, Oceans,
and Watersheds



Key Internet Tools

- Watershed Central
 - Wiki
 - Watershed Plan Builder
- Surf & Adopt Your Watershed
- Nonpoint Source Outreach Toolbox
- Watershed Academy
- Catalog of Federal Funding

Watersheds | Watersheds | US EPA - Windows Internet Explorer

http://water.epa.gov/type/watersheds/index.cfm

File Edit View Favorites Tools Help

Watersheds | Watersheds | US EPA

LEARN THE ISSUES SCIENCE & TECHNOLOGY LAWS & REGULATIONS ABOUT EPA

SEARCH

Watersheds

Drinking Water

Education & Training

Grants & Funding

Laws & Regulations

Our Waters

Drinking Water

Ground Water

Lakes

Oceans, Coasts, Estuaries & Beaches

Rivers & Streams

Stormwater

Wastewater

Watersheds

Wetlands

Where You Live

Pollution Prevention and Control

Science & Technology

Water Infrastructure

What You Can Do

You are here: Water » Our Waters » Watersheds

Watersheds

Contact Us Share

Quick Finder

Handbook for Developing Watershed Plans to Restore and Protect Our Waters	Watersheds and TV Weather Reporting Watershed Central	Surf Your Watershed Watershed Academy
Water Quality Assessment and Total Maximum Daily Loads Information (ATTAINS)	EPA Water Quality Video Contest	"After the Storm"
Adopt Your Watershed	Mississippi River Basin Watershed Nutrient Task Force	Catalog of Federal Funding Sources for Watershed Protection

Watershed Home	The Watershed Approach	Where You Live	Watershed Academy	Laws	Publications	Technical Tools
Watershed News	Related Links					

Find Your Watershed

Enter your ZIP:

[GO](#)

[More info](#)

We all live in a watershed -- the area that drains to a common waterway, such as a stream, lake, estuary, wetland, aquifer, or even the ocean -- and our individual actions can directly affect it. Working together using a watershed approach will help protect our nation's water resources.

Watershed Plan Builder and Watershed Handbook	State Water Quality	Adopt YOUR WATERSHED	Watershed Academy	After the Storm	Catalog of Federal Funding for Watersheds
---	-------------------------------------	--------------------------------------	-----------------------------------	---------------------------------	---

Watersheds & TV Weather Reporting	Mississippi River Gulf of Mexico	Watershed	Surf Your	www.epa.gov/owow
---	--	---------------------------	---------------------------	----------------------------------

http://www.epa.gov/owow/watershed/watershedcentral/

Local intranet 100%

http://www.epa.gov/watershed

Watershed Central

Watershed Central

Quick Finder

Handbook for Developing Watershed Plans to
Restore and Protect Our Waters
Water Quality Assessment and Total
Maximum Daily Loads Information (ATTAINS)
Adopt Your Watershed
Healthy Watersheds

Watersheds and TV Weather Reporting
Watershed Central
EPA Water Quality Video Contest
Mississippi River Basin Watershed Nutrient
Task Force
Watershed News
Polluted Runoff

Surf Your Watershed
Watershed Academy
"After the Storm"
Catalog of the Federal Funding Sources for
Watershed Protection
NPS Calendar



Watershed graphic courtesy of Michigan Technological University

[Home](#)[Develop a Plan](#)[Collaborate](#)[Resources](#)[Funding](#)[Training](#)[NPS Calendar](#)

Welcome to Watershed Central

Watershed Central provides state, local, and voluntary

Watershed Central Wiki

The Watershed Central Wiki is where you can share tools,

Links to WS handbook and resources

Watershed Management Process

Quick Finder

Watershed Central
Basic Information
Frequent Questions
Calendars of Events
Healthy Watersheds

Collaborative Tools
Watershed Management Process
Models, Tools & Databases
Funding Sources
Training

Outreach & Communication
Guidance, Rules & Regulations
Interactive Wiki
Site Map

This section of the Watershed Management website is designed to walk you through each step of the watershed planning and implementation process. You may wish to use this information after you have used the [Watershed Plan Builder](#) to create a customized watershed plan outline.

Steps

- Build Partnerships
- Characterize the Watershed
- Set Goals and Identify Solutions
- Design an Implementation Program
- Develop Watershed Plan Outline
- Implement the Watershed Plan
- Measure Progress and Make Adjustments

Steps

- Build Partnerships
- Characterize the Watershed
- Set Goals and Identify Solutions
- Design an Implementation Program
- Develop Watershed Plan Outline
- Implement the Watershed Plan
- Measure Progress and Make Adjustments

Fact Sheet

- Fact sheet on EPA resources to facilitate watershed management (PDF) (4 pp, 3.4MB, [About PDF](#))



Watershed Central Wiki

[Page](#)[discussion](#)[edit](#)[history](#)[delete](#)[move](#)[unprotect](#)[watch](#)

Main Page

The watershed management resource website that you can edit

How can I participate in the Watershed Central Wiki?

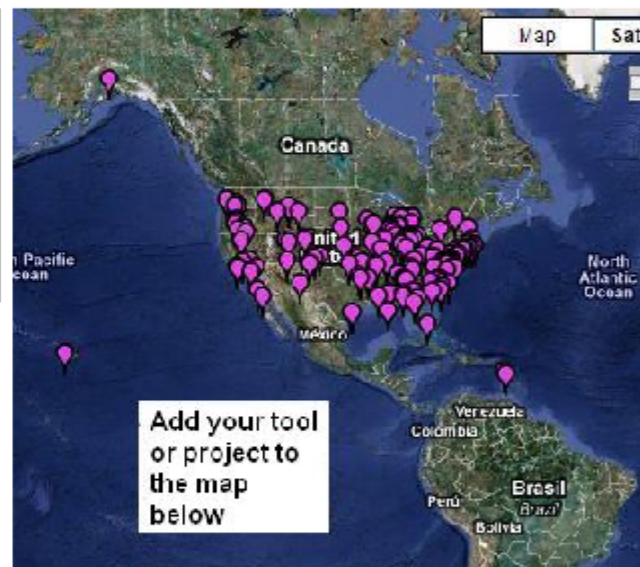
- Share your best practices, [case studies](#) and lessons learned;
- See what other [watershed organizations](#) are up to & learn from them;
- [Identify partners in your watershed area](#);
- [Evaluate and comment on watershed management tools](#) or report on new tools;
- View a [map](#) with water monitoring stations, high-resolution aerial photography, and more for your watershed;
- Provide a link to your watershed management plan for others to learn from;
- [Create a page about your organization](#), [add a map](#), and share it among members of your group

■ New to the Wiki?

Check out the ["Getting Started" page](#)

■ New to Watershed Management?

Check out the EPA's [Watershed Management Framework](#)



Thanks for helping us build this community knowledge base for more effective watershed management and implementation! You can contact us at watershedcentral@epa.gov.

Please note: This is an informational website of the US Environmental Protection Agency (EPA or Agency). The views expressed on this site do not reflect Agency policy or action or the official views of EPA or the federal government. ([Click for additional information regarding this site.](#))

Search

[GO](#)[Search](#)

Navigation

- [Wiki Home](#)
- [EPA's Watershed Central Website](#)
- [About the Watershed Central Wiki](#)

Popular Categories

- [Watershed Management Framework](#)
- [Watershed Groups](#)
- [Projects](#)
- [Models, Tools & Databases](#)
- [Outreach & Communication](#)
- [Guidance](#)
- [Rules & Regulations](#)
- [Funding Sources](#)

Write your own wiki articles

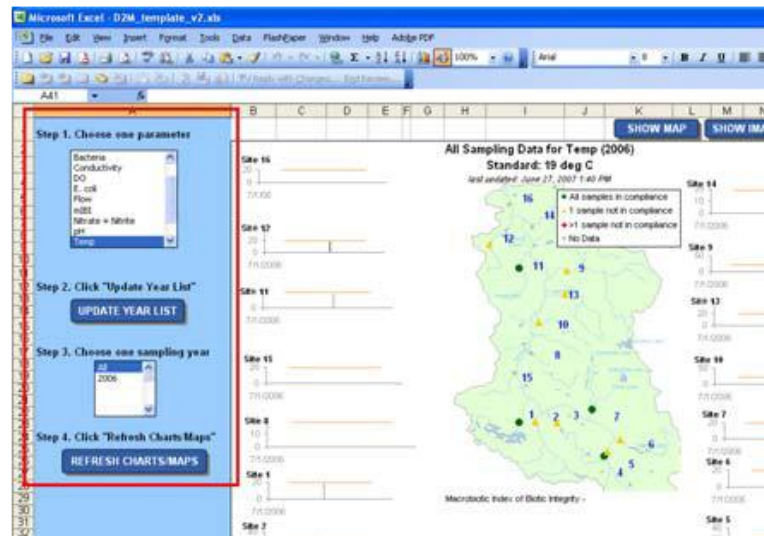
Watershed Central Wiki

[Page](#) [discussion](#) [edit](#) [history](#) [delete](#) [move](#) [protect](#)

Data2Maps

Data2Maps (D2M) is a custom Excel tool for displaying monitoring data. Locally-led watershed projects need to be able to demonstrate what they are doing to attract support. Being able to show people where the problems are in the watershed is a key support.

To address this need, D2M was developed as a custom Excel application that can create static maps and do preliminary assessment and analyses. By using Excel, many IT resources to assess their data and present it in a visually engaging way. D2M or pasted into other applications (e.g., PowerPoint, MSWord) for



Search

Navigation

- [Wiki Home](#)
- [EPA's Watershed Central Website](#)
- [About the Watershed Central Wiki](#)

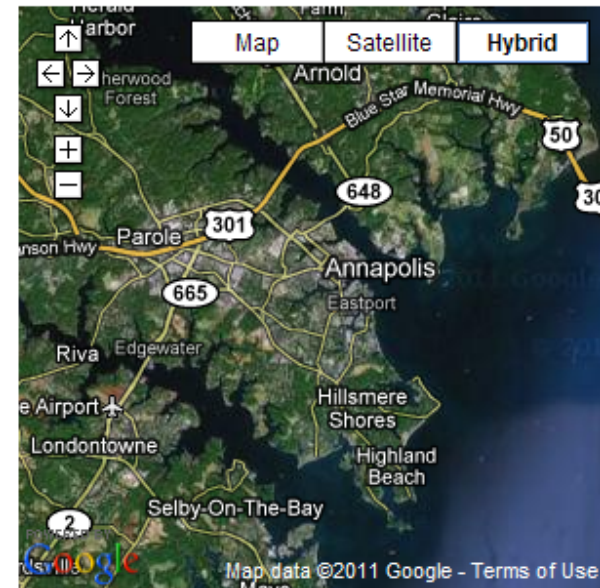
Popular Categories

- [Watershed Management Framework](#)
- [Watershed Groups](#)
- [Projects](#)
- [Models, Tools & Databases](#)
- [Outreach & Communication](#)
- [Guidance](#)
- [Rules & Regulations](#)
- [Funding Sources](#)

Help

- [Getting Started](#)
- [FAQs](#)
- [How Do I...?](#)
- [User Guidelines](#)

Spa Creek Conservancy



Spa Creek watershed group in Annapolis, MD – monitoring water quality and working with local organizations to protect and clean up the Creek. (Contact: [Spa Creek Conservancy \(SCC\)](#))

Spa Creek Conservancy (SCC) is a nonprofit watershed organization focused on water quality management and protecting critical habitats. SCC believes that through collaboration, SCC started in 2004 and has monitored the creek and improved water quality. SCC has 80 members, the Chesapeake Bay Trust, and the National Fish and Wildlife Foundation. SCC has encouraged Annapolis and private landowners to install a rain garden on Lincoln Road. SCC has encouraged organizations, including St. Mary's Church/School, to improve stormwater management. Contact: stulehman@comcast.net

Map of Spa Creek area showing SCC Projects [[map link](#)]

Categories: [Mapped](#) | [Watershed Group](#) | [Projects for Maryland](#)

New Plan Builder Tool

<http://java.epa.gov/wsplanner/>

The screenshot displays the EPA Watershed Planner web application. The background is a satellite map of the United States. At the top, a navigation bar includes the EPA logo, the title "Planning and Analysis", a location coordinate field showing "57° 50' 46.53\" -76° 44' 25.27\"", and a "Current Action: Move Map" button. Below the navigation bar are four circular icons: a globe, a compass, a wrench and screwdriver, and a question mark. On the right side, there are two buttons: "My Watershed Location" with a water drop icon and "Map Layers" with a folder icon. In the foreground, a window titled "My Watershed Plan Outline" is open. It contains a message: "Be sure to click 'Save' to save your plan outline." Below this are four tabs: "Intro", "Watershed Info", "Stakeholders", and "Summary". The "Watershed Info" tab is active, showing instructions: "Please do not include ampersands, semicolons, single apostrophes or quotation marks when you are filling out the forms." and "To select multiple values from a drop down field, hold down the 'Ctrl' key." The form has a sidebar with categories: "Drivers", "Regulatory Req. Drivers", "Activities", "Pollutants", "Water Quality Concerns", "Air Quality Concerns", and "Land/Habitat Concerns". The "Drivers" category is selected, showing a list of options: "Enhance Coastal Zone", "Enhance Parks/Recreational Areas", "Enhance Water Security", "Improve Water Quality", "Manage Future Planning/Development", "Satisfy Regulatory Requirements", "Prevent Degradation", and "Protect Drinking/Source Water". There is also an "Other Reason" field at the bottom.

Planning and Analysis

Location: 57° 50' 46.53" -76° 44' 25.27"

Current Action: Move Map

My Watershed Location

Map Layers

My Watershed Plan Outline

Be sure to click 'Save' to save your plan outline.

Intro Watershed Info Stakeholders Summary

Please do not include ampersands, semicolons, single apostrophes or quotation marks when you are filling out the forms.

To select multiple values from a drop down field, hold down the 'Ctrl' key.

Drivers

Regulatory Req. Drivers

Activities

Pollutants

Water Quality Concerns

Air Quality Concerns

Land/Habitat Concerns

Please select the driver(s) that indicate why you are developing this watershed plan.

Enhance Coastal Zone

Enhance Parks/Recreational Areas

Enhance Water Security

Improve Water Quality

Manage Future Planning/Development


Satisfy Regulatory Requirements

Prevent Degradation

Protect Drinking/Source Water

Other Reason


Watershed Plan Outline / WS delineator

**EPA** United States Environmental Protection Agency

LEARN THE ISSUES | SCIENCE & TECHNOLOGY | LAWS & REGULATIONS | ABOUT EPA





Watersheds


You are here: [EPA Home](#) » [Water](#) » [Wetlands, Oceans & Watersheds](#) » [Watersheds](#) » Planning and Analysis



Planning and Analysis

Location: 32° 45' 50.34" -79° 50' 41.69"
Map Scale 1:72224
Current Action: Re-center Map





My Watershed Plan Outline

Be sure to click 'Save' to save you

[Intro](#) | [Watershed Info](#)

Watershed Location

Watershed	303d

Envirofacts Links

Surf & Adopt Your Watershed

Adopt Your Watershed | Adopt Your Watershed | US EPA - Windows Internet Explorer

US EPA http://water.epa.gov/action/adopt/index.cfm

File Edit View Favorites Tools Help

US EPA Adopt Your Watershed | Adopt Your Watershed | US ...

LEARN THE ISSUES SCIENCE & TECHNOLOGY LAWS & REGULATIONS ABOUT EPA

Water: Adopt Your Watershed

You are here: [Water](#) [What You Can Do](#) [Adopt Your Watershed](#)

Adopt Your Watershed

EPA's Adopt Your Watershed program challenges you to serve your community by taking part in activities to protect and restore your local watershed.

Visit our on-line Adopt Your Watershed database of more than 2,600 watershed groups to learn about opportunities to get involved in activities such as [volunteer water monitoring](#), [stream cleanups](#), [EXIT Disclaimer](#) [in marking](#). Once you locate your watershed, simply click on "citizen-based groups at work in this watershed" to find a list of organizations.

If you can't find a group to join or want to organize your own activity, we've included a [Watershed Stewardship Toolkit](#) with eight things you can do to make a difference in your watershed.

*The full Adopt Your Watershed database file is available as an XML file for download. (Right click and download to your computer. 2.2MB)

United We Serve
SERVE.GOV

Adopt Your Watershed is part of the President's UNITED WE SERVE initiative. Share your community service success story.

What YOU Can Do to Make A Difference

A Watershed Stewardship Toolkit for Volunteers

[Contact Us](#) [Share](#)

Adopt your Watershed

We all live in a watershed — the area that drains to a common waterway, such as a stream, lake, estuary, wetland, aquifer, or even the ocean — and our individual actions can directly affect it.

EPA's Office of Watersheds, Oceans, and Watersheds presents...

This video tutorial on Surf Your Watershed shows how to get your watershed issues...

Surf Your Watershed

Find your [watershed](#) using the form below. Once you locate your watershed, simply click on the first link, "citizen-based groups at work in this watershed," to find a listing of organizations that are working to protect water quality. You may wish to contact one of these groups to find out about cleanups, monitoring activities, restoration projects and other activities.

Find Your Watershed Enter your ZIP:

GO

[More info](#)[Add this widget to your page](#)

Find your watershed

Step 1) Pick your geographic unit:

Step 2) Enter your geographic information:

Submit

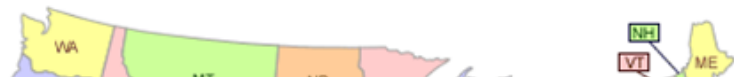
Reset

Locate by state

Choose a state or territory from the map below or the list to the right.



GO



This video tutorial on Surf Your Watershed shows how to locate your watershed, learn about its health, and connect with local watershed groups through Adopt Your Watershed.



Surf Your Watershed



[Contact Us](#)

Search: ☐ All EPA ☒ This Area

Go

You are here: [EPA Home](#) » [Water](#) » [Wetlands, Oceans, & Watersheds](#) » [Watersheds](#) » [Adopt Your Watershed](#) » [Surf Your Watershed](#) Middle Potomac-Anacostia-Occoquan Watershed -- 02070010

Middle Potomac-Anacostia-Occoquan Watershed -- 02070010

Middle Potomac-Anacostia-Occoquan

Watershed Profile

Watershed Name: Middle Potomac-Anacostia-Occoquan

USGS Cataloging Unit: 02070010

VA 1st Congressional District

MD 4th Congressional District

MD 5th Congressional District

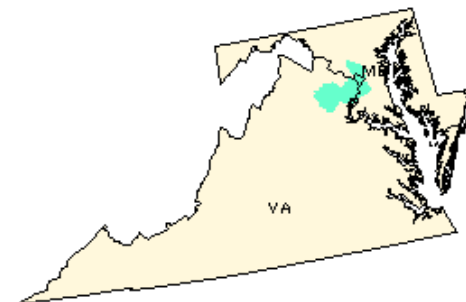
MD 8th Congressional District

VA 8th Congressional District

VA 10th Congressional District

VA 11th Congressional District

DC 98th Congressional District



[Citizen-based Groups at work in this watershed](#) (Provided by [Adopt your Watershed](#))

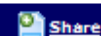
[Water quality monitoring data from this watershed](#) (Provided by STORET)

[Environmental Websites Involving this Watershed](#)

Assessments of Watershed Health

- [Impaired Water for this watershed](#)





Adopt Your Watershed

[Contact Us](#) Search:

Go

You are here: [EPA Home](#) » [Water](#) » [Wetlands, Oceans & Watersheds](#) » [Watersheds](#) » [Adopt Your Watershed](#) » Search Using a Form Results

Search Results

* Click on the watershed group organization name to access more information about the group or to update your group's information in our database

1-65 of 65 results for '(02070010)'

Group Name: [Surfrider Foundation - Dc Chapter](#)

Request Update

Contact: Julie Lawson**Contact Address:** 1777 Church St Nw
Washington, District Of Columbia 20036**Contact Phone:** 202-347-0412**Contact Email:** julie@com-vis.com**URL:** <http://www.dcsurfrider.org>**Activity:** Volunteer Monitoring**Description:** The Surfrider Foundation is a grassroots, non-profit environmental organization dedicated to the protection and enjoyment of the world's oceans, waves and beaches for all people. The DC Chapter strives to affect coastal water quality through upstream improvements, achieved through hands-on projects, education programs, and advocacy campaigns. Our long-term guiding goal is to make the Potomac and Anacostia Rivers swimmable.**Number of Volunteers:** 800 members**Date Last Modified:** 07/20/2009 02:05:41 PM**Group Name:** [Anacostia Riverkeeper](#)

Request Update

Adopt Your Watershed
Home

Surf Your Watershed

Add Your Watershed
Group

What You Can Do

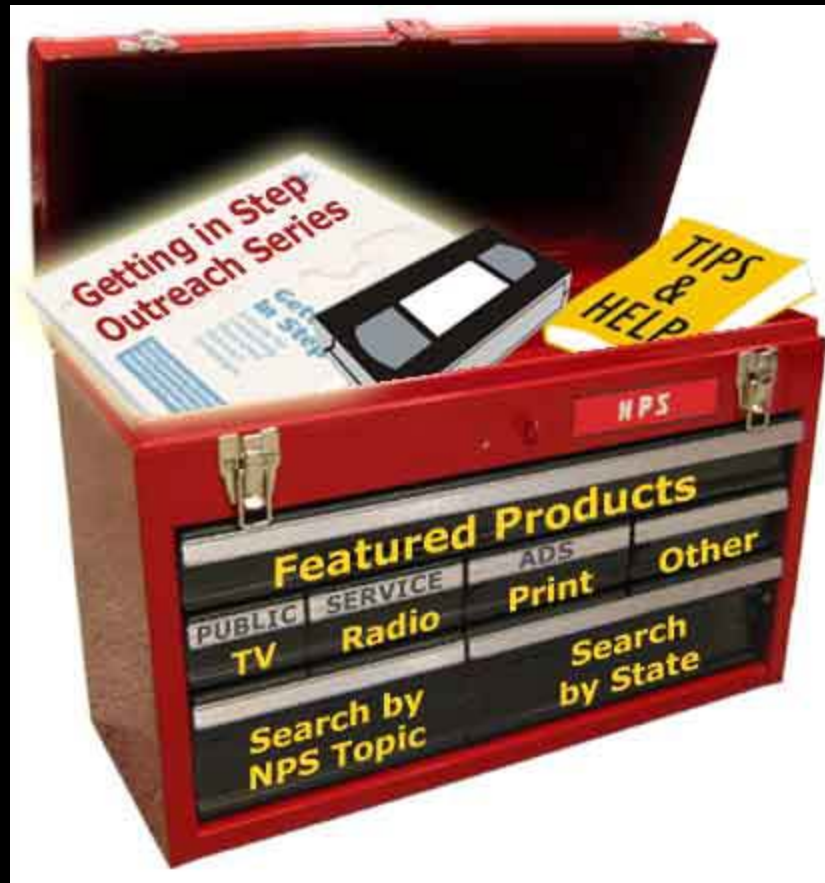
Resources

Students & Teachers

Watersheds

For Kids!

Nonpoint Source Outreach Toolbox





United States Environmental Protection Agency

Advanced Search

SEARCH

LEARN THE ISSUES | SCIENCE & TECHNOLOGY | LAWS & REGULATIONS | ABOUT EPA

Nonpoint Source (NPS) Outreach Toolbox

Contact Us

Share

Polluted Runoff (NPS)
Home

Nonpoint Source
Outreach Toolbox Home

Where You Live

Getting In Step Outreach
Series

Featured Products

Catalog Search

Logos, Slogans &
Mascots

Surveys & Evaluations

Other NPS Outreach
Collections

Media Campaigns

A to Z Subject Index

Frequent Questions

You are here: [EPA Home](#) » [Water](#) » [Wetlands, Oceans, & Watersheds](#) » [Polluted Runoff \(Nonpoint Source Pollution\)](#)
» [NPS Outreach Toolbox](#)

The Nonpoint Source (NPS) Outreach Toolbox is intended for use by state and local agencies and other organizations interested in educating the public on nonpoint source pollution or stormwater runoff. The Toolbox contains a variety of resources to help develop an effective and targeted outreach campaign.

Features of the NPS Outreach Toolbox:

EPA's Getting in Step Outreach Series: A great place to get started and learn how to develop effective outreach. The series includes EPA's flagship publication, **Getting in Step: A Guide for Conducting Watershed Outreach Campaigns**, which presents the outreach development process as a logical, easy-to-apply sequence of steps. Information is also provided on related resources, including a free video companion guide and training workshop opportunities.

Featured Products: Exemplary outreach examples culled from the catalog for increasing awareness and changing behaviors across each of the six targeted topics (general stormwater and storm drain awareness, lawn and garden care, pet care, septic system care, motor vehicle care, and household chemicals and waste) and organized by media type.

Searchable Toolbox Catalog, by **NPS topic** or **Keyword**: Contains more than 700 viewable and/or audible **TV**, **radio**, and **print ads** and **other outreach products** to increase awareness and/or change behaviors across six common topics (see "Featured Products"). Search by **NPS topic** or **keyword**. Permissions for using the cataloged products are disclosed (and in most cases, granted) by the product owners, and contact information, campaign websites, and other pertinent details are provided.

Search by State ("Where You Live") Catalog Search Option: Allows products to be searched by state.

Quick Links

- [Search the Toolbox](#)
- [Toolbox Features](#)
- [Interactive Toolbox Graphic](#)

Polluted Runoff (NPS)
Home

Nonpoint Source
Outreach Toolbox Home

Where You Live

Getting In Step Outreach
Series

Featured Products

Catalog Search

Logos, Slogans &
Mascots

Surveys & Evaluations

Other NPS Outreach
Collections

Media Campaigns

A to Z Subject Index

Frequent Questions

You are here: [EPA Home](#) » [Water](#) » [Wetlands, Oceans, & Watersheds](#) » [Polluted Runoff \(Nonpoint Source Pollution\)](#)
» [NPS Outreach Toolbox](#) » Search the NPS Outreach Toolbox

Search the NPS Outreach Toolbox

There are several ways to search the NPS Outreach Toolbox. Use the [keyword search](#) or the [topic and media search](#) below, or use the links to the right to view print materials, radio and TV ads, and other products or search for outreach materials by state.

Note: The EPA search box in the upper right corner of this page will not search the contents of the toolbox. Choosing "This Area" results in a search of all Web pages with "epa.gov/nps" in the URL but will not find specific items within the toolbox.

Keyword Search

Search the material available within the toolbox by entering one or more keywords in the search box. Click the "Search" button to view the results of your search.

[Show help for Keyword Search](#)

Additional Searches

- [View All Logos, Slogans and Mascots](#)
- [View All Other Products](#)
- [View All Print Materials](#)
- [View All Radio Public Service Ads](#)
- [View All Surveys and Evaluations](#)
- [View All TV Public Service Ads](#)

Select a state from the dropdown menu to view outreach materials by state:

Not State-Specific



Topic and Media Search

To search for specific topics or media types, you must specify at least one NPS topic in **Step 1** and at least one media format in **Step 2**. For example, to see all Print Ads on Lawn and Garden Care, check the "Lawn and Garden Care" box under **Step 1: Select an NPS Topic(s)** and check the "Print Materials" box under **Step 2: Media Format(s)**, then click the "Search" button. To see the entire catalog select "Show All Categories" and "Show All Media Formats".

Step 1: Select an NPS Topic(s) – You must select at least one for the search to execute properly.

- ☐ Show All Categories
- ☐ General Stormwater and Storm Drain Awareness
- ☐ Household Chemicals and Waste
- ☐ Lawn and Garden Care

Step 2: Select a Media Format(s) – You must select at least one for the search to execute properly.

- ☐ Show All Media Formats
- ☐ Other Products
- ☐ Print Materials
- ☐ Radio Public Service Ads

Nonpoint Source Outreach Toolbox

[Contact Us](#)[Share](#)

[Polluted Runoff \(NPS\)
Home](#)

[Nonpoint Source
Outreach Toolbox Home](#)

[Where You Live](#)

[Getting In Step Outreach
Series](#)

[Featured Products](#)

[Catalog Search](#)

[Logos, Slogans &
Mascots](#)

[Surveys & Evaluations](#)

[Other NPS Outreach
Collections](#)

[Media Campaigns](#)

[A to Z Subject Index](#)

[Frequent Questions](#)

You are here: [EPA Home](#) » [Water](#) » [Wetlands, Oceans, & Watersheds](#) » [Polluted Runoff \(Nonpoint Source Pollution\)](#)
» [NPS Outreach Toolbox](#) » [NPS Outreach Featured Products](#)

NPS Outreach Featured Products

In this section you will find a selection of television, radio, and print products on nonpoint source pollution that have been developed by various agencies and organizations around the country. While also listed in the catalog, we have drawn attention to them as featured products because they are good examples of outreach in the mass media. Many have been evaluated well after being aired or used in campaigns, and all have offered users some level of permission to use their material. Browse the featured items to view or listen to exemplary outreach messages in each of the six topic areas.

Motor Vehicle Care



Septic System Care



Pet Care



Lawn and Garden Care



Household Chemicals and Waste



General Stormwater and Storm Drain Awareness



[↑Top of page](#)


Catalog of Federal Funding

Catalog of Federal Funding Sources for Watershed Protection - Windows Internet Explorer provided by EPA

US EPA http://cfpub.epa.gov/fedfund/

File Edit View Favorites Tools Help

US EPA Catalog of Federal Funding Sources for Watershed Protection

 **Watershed Academy**

[Recent Additions](#) | [Contact Us](#) | [Print Version](#) Search: [GO](#)

[EPA Home](#) > [Water](#) > [Wetlands, Oceans, & Watersheds](#) > [Watersheds](#) > [Watershed Academy](#) > Federal Funding for Watershed Protection

Catalog of Federal Funding Sources for Watershed Protection

The Catalog of Federal Funding Sources for Watershed Protection Web site is a searchable database of financial assistance sources (grants, loans, cost-sharing) available to fund a variety of watershed protection projects. To select funding programs for particular requirements, use either of two searches below. One is based on subject matter criteria, and the other is based on words in the title of the funding program.

Criteria searches include the type of organization (e.g., non-profit groups, private landowner, state, business), type of assistance sought (grants or loans), and keywords (e.g., agriculture, wildlife habitat).

Searches result in a listing of programs by name. Click on each program name to review detailed information on the funding source.

****Printable Brochure...**
View or print out a [brochure](#) on the Catalog of Federal Funding Sources for Watershed Protection. (PDF, 435 KB)
[Many of the documents listed on this site are PDF files. Viewing a PDF file requires use of Adobe's free Acrobat Reader software. [*EPA's PDF page](#) provides information on downloading the software.]

****More Funding Sources...**
[Other Funding Information](#)

1

Type of Assistance:

Select All

Grants

Loans

2

Eligible Organization:

Select All

Business

Clubs and Organizations

3

Match Required:

Select All

Yes

No

4

Keywords:

☐ Air Quality/Deposition

☐ Outreach/Education

☐ Agriculture

☐ Partnerships

☐ Best Management Practices

☐ Point Source Control

☐ Coastal Waters

☐ Planning

☐ Drinking water

☐ Pollution Prevention

Programs Listed by Agency

Administration *
(requires login)

Other Funding Sources

the title of the funding program.

Criteria searches include the type of organization (e.g., non-profit groups, private landowner, state, business), type of assistance sought (grants or loans), and keywords (e.g., agriculture, wildlife habitat).

Searches result in a listing of programs by name. Click on each program name to review detailed information on the funding source.

[Many of the documents listed on this site are PDF files. Viewing a PDF file requires use of Adobe's free Acrobat Reader software. [*EPA's PDF page](#) provides information on downloading the software.]

****More Funding Sources...**
[Other Funding Information](#)

1

Type of Assistance:

Select All
Grants
Loans

2

Eligible Organization:

Clubs and Organizations
Community/Watershed Group
Conservation District

3

Match Required:

Select All
Yes
No

4

Keywords:

- | | |
|---|---|
| <input type="checkbox"/> Air Quality/Deposition | <input checked="" type="checkbox"/> Outreach/Education |
| <input type="checkbox"/> Agriculture | <input type="checkbox"/> Partnerships |
| <input checked="" type="checkbox"/> Best Management Practices | <input type="checkbox"/> Point Source Control |
| <input type="checkbox"/> Coastal Waters | <input type="checkbox"/> Planning |
| <input type="checkbox"/> Drinking water | <input type="checkbox"/> Pollution Prevention |
| <input type="checkbox"/> Economic Development | <input type="checkbox"/> Research |
| <input type="checkbox"/> Enforcement/Compliance | <input type="checkbox"/> Restoration |
| <input type="checkbox"/> Fisheries | <input type="checkbox"/> Solid Waste |
| <input type="checkbox"/> Floodplain/Riparian Zones | <input type="checkbox"/> Source Water Protection |
| <input type="checkbox"/> Forests | <input checked="" type="checkbox"/> Stormwater Management |
| <input type="checkbox"/> Ground Water | <input type="checkbox"/> Wastewater |
| <input type="checkbox"/> Invasive Species | <input type="checkbox"/> Water Conservation |
| <input type="checkbox"/> Land Acquisition | <input checked="" type="checkbox"/> Watershed Management |
| <input type="checkbox"/> Monitoring | <input type="checkbox"/> Wetlands |
| <input checked="" type="checkbox"/> Nonpoint Source Control | <input type="checkbox"/> Wildlife Habitat |

[If no keyword is selected, search will include all keywords]

Get Results In List Format

Get Results In Table Format

Catalog of Federal Funding Sources for Watershed Protection

Number of funding programs matched: 35

Type of Assistance: Grants

Eligible Organization: Community/Watershed Group

Match Required: Any

Keywords: Nonpoint Source Control, Best Management Practices, Watershed Management, Stormwater Management, Outreach/Education

[Agriculture and Food Research Initiative Competitive Grants Program](#)
[Bring Back the Natives Grant Program](#)
[Brownfields Job Training and Development Cooperative Agreements](#)
[Chesapeake Bay Program Grants](#)
[Chesapeake Bay Stewardship Fund: Chesapeake Bay Small Watersheds Grant Program](#)
[Coastal Program](#)
[Coastal Services Center Cooperative Agreements](#)
[Coastal Zone Management Administration Awards](#)
[Community Development Block Grants/Entitlement Grants](#)
[Community-based Habitat Restoration Partnership Grants](#)
[Community-based Marine Debris Prevention and Removal Grants](#)
[Coral Reef Conservation Fund](#)
[Drinking Water State Revolving Fund](#)
[Environmental Quality Incentives Program](#)
[Five-Star Restoration Program](#)
[Flood Mitigation Assistance Program](#)
[Great Lakes Program](#)
[Hazard Mitigation Grant Program](#)
[Landowner Incentive Program \(Non-Tribal\)](#)
[National Wildlife Refuge Friends Group Grant Program](#)
[Native Plant Conservation Initiative](#)
[Nature of Learning Grants Program](#)
[Nonpoint Source Implementation Grants \(319 Program\)](#)
[Not-for-Profit Acid Mine Drainage Reclamation](#)
[Partners for Fish and Wildlife Program](#)
[Public Works and Development Facilities Program](#)
[Pulling Together Initiative](#)
[Science to Achieve Results](#)
[Source Reduction Assistance Grant Program](#)
[State Wildlife Grant Program \(Non-Tribal\)](#)
[Superfund Technical Assistance Grants for Citizen Groups at Priority Sites](#)
[Targeted Watershed Grants Program](#)
[Urban and Community Forestry Challenge Cost-Share Grants](#)
[Water and Waste Disposal Systems for Rural Communities](#)
[Wetlands Reserve Program](#)

[Wetlands, Oceans & Watersheds](#) | [Watershed Protection](#)

[EPA Home](#) | [Privacy and Security Notice](#) | [Contact Us](#)

Last updated on Tuesday, May 18, 2010
URL: <http://cfpub.epa.gov/fedfund/search1.cfm>



Watershed Academy

[Recent Additions](#) | [Contact Us](#) | [Print Version](#)

Search:

[GO](#)


[EPA Home](#) > [Water](#) > [Wetlands, Oceans, & Watersheds](#) > [Watersheds](#) > [Watershed Academy](#) > Federal Funding for Watershed Protection






Catalog of Federal Funding Sources for Watershed Protection


Funding Program Name: Bring Back the Natives Grant Program

Application Deadline	Pre-proposal deadline: December 2009; Full proposal deadline: February 2010
When Funds are Available	Funds are usually ready for disbursement several months after the grant is awarded. Funds are given out on a reimbursement basis, so fund disbursement depends on the grantee's particular project.
Average annual number of applicants	50
Typical percentage of applicants funded	25%
Is a matched amount required?	Yes
Match Amount	2:1 non-federal match
Funding Level FY 2007	\$1.6 million
Funding Level FY 2008	\$1.5 million
Funding Level FY 2009	\$1.5 million
Funding Level FY 2010	TBD
Typical lowest amount awarded	\$10,000
Typical highest amount awarded	\$150,000
Typical median amount awarded	\$60,000
Other details on funding	The BBN program will award between 12-15 matching grants annually evaluated on a national competitive basis by a BBN Review Committee. Since 1991, BBN has supported over 244 projects and benefited over 120 species, 29 of which are federally listed as threatened or endangered.
Primary Address	Barrett Bohnengel National Fish and Wildlife Foundation Western Partnership Office 806 SW Broadway Suite 750 Portland, OR 97205
Primary Telephone	503-417-8700 x6007
Primary Email	Barrett.Bohnengel@nfwf.org
Primary Internet	www.nfwf.org/bbn
Secondary Address	National Fish and Wildlife Foundation 1133 15 St., NW Ste. 1100 Washington, DC 20005

Watershed Academy

 US EPA Watershed Academy | Watershed Academy | US EPA



 Page  Tools

 United States Environmental Protection Agency

LEARN THE ISSUES | SCIENCE & TECHNOLOGY | LAWS & REGULATIONS | ABOUT EPA

Advanced Search

A-Z Index

 Contact Us  Share

Water: Watershed Academy


You are here: [Water](#) » [Education & Training](#) » [Training Programs](#) » Watershed Academy

Watershed Academy

Watershed Academy Quick Finder [A-Z Index](#)


Academy Archives Academy Highlights Course Calendar	Live Training Courses Publications	Recent Additions Related Links Site Map	Web-based Training Webcast Seminars
---	---------------------------------------	---	--

The Watershed Academy is a focal point in EPA's Office of Water for providing training and information on implementing watershed approaches. The Academy's self-paced training modules, webcast seminars and live training courses provide current information from national experts across a broad range of watershed topics.



Recent Additions
Audio Version of "Re-Visioning Landscapes with LID: The Houston Experience" Webcast is now available!

Watershed Academy Web



Watershed Academy Web offers more than 50 self-paced training modules that provide a broad introduction to the watershed management field.

A **Watershed Management Training Certificate** is available to trainees who complete 15 modules and pass the module self-tests. More than 2,500 trainees have received certificates to date.



Watershed Academy Web

[Contact Us](#) Search: ☐ All EPA ☒ This Area

You are here: [EPA Home](#) » [Water](#) » [Wetlands, Oceans, & Watersheds](#) » [Watersheds](#) » [Watershed Academy](#) Watershed Academy Web Home

Online Training in Watershed Management

This is the Watershed Academy's Distance Learning Program—**Watershed Academy Web**. The Web site offers a variety of self-paced training modules that represent a basic and broad introduction to the watershed management field. The modules are organized by the six themes listed above. Modules vary in the time they take to complete, from ½ hour to 2 hours. Fifteen of them (marked with asterisks * below) are the core modules for the Watershed Academy [Certificate Program](#).

Module Themes

- [Introductory/Overview Modules](#)
- [Watershed Ecology Modules](#)
- [Watershed Change Modules](#)
- [Analysis and Planning Modules](#)
- [Management Practices Modules](#)
- [Community/Social/Water Law Modules](#)



Introductory/Overview Modules

These modules introduce the principles of the watershed approach and the value of working at a watershed level.

- * [Principles of Watershed Management](#) | [Printable Version \(PDF\)](#) (25 pp, 2.1MB)
- [Sustaining Healthy Aquatic Ecosystems](#) | [Printable Version \(PDF\)](#) (18 pp, 278K)
- * [Ecosystem Services: Benefits to Human Societies](#) | [Printable Version \(PDF\)](#) (18 pp,

Watershed Academy Web is on CD

Use this link to order your copy of the Watershed Academy Web on CD



You will need Adobe Reader to view some of the files on this page. See [EPA's PDF page](#) to learn more."



Watershed Academy Web

[Contact Us](#)

Search:



All EPA



This Area

Go

You are here: [EPA Home](#) » [Water](#) » [Wetlands, Oceans, & Watersheds](#) » [Watersheds](#) » [Watershed Academy](#) » [Watershed Academy Web](#)
» Watershed Academy Web Certificate Program

Certificate Program

You can document your learning by meeting the requirements for Watershed Academy Web's **Watershed Management Training Certificate**. This certificate program recognizes trainees who complete 15 modules and pass their self-tests.

People from throughout the US and several foreign countries have completed the certificate program. They include scientists and non-scientists, local, state and federal agency staff, community leaders, consultants, college students and teachers, active citizens, and others.

The Certificate Program Rules are:

- No registration, admission, or tuition is necessary; this program is open to everyone worldwide, at any time, and is completely Internet- or CD-based;
- Trainees must complete a minimum of 15 modules, a minimum of 12 of which must be from the core modules list;
- We recommend completing all 15 modules from the [core modules list](#), but trainees may substitute alternate choices for up to 3 core modules in which their training is already sufficient;
- All core modules have self-tests which trainees must pass with a grade of 70% or higher (retesting is permitted). Copies of self-tests or test grades *do not* have to be mailed to the Watershed Academy -- this is an honor-system-based program.
- We do not have an arrangement for offering academic credit to all certificate earners, but obtaining academic credit is often possible through individual arrangements with college professors as part of an independent study, undergraduate, or graduate program.
- After completing all certificate requirements, provide your full name and mailing address to wacademy@epa.gov. We will mail you a signed certificate.



Questions?

Stuart Lehman
lehman.stuart@epa.gov
202-566-1205

Alli Gold
gold.allison@epa.gov
202-566-1010

www.epa.gov/owow
www.twitter.com/epaowow