



Beach Notification Data

Beach Data User Guide for Notification Schema v2.1

Version: 2.1

Revision Date: 9/2008

Acknowledgments

The *Beach Notification Data User Guide for v2.1* by CGI Federal.

The principal author of the original version is Charles Kovatch within the Office of Water. Mike Klos, Andrew Hampton, and Erik Richards of CGI Federal made further revisions to keep the document updated.

Introduction

This document is an update of the previously-released “Beach Notification Data User Guide for v1.2, August 2006”. Specifically, it describes, in detail, what data is required by the EPA for a BEACHES notification submission, how to construct a notification submission, and the specific meaning behind each of the fields in the notification submission.

What’s new in version 2.1, September 2008

- 1. Added Beach Coordinate Detail element.*
 - a. Beach Coordinate Start Point*
 - i. Latitude Measure*
 - ii. Longitude Measure*
 - iii. Source Map Scale*
 - iv. Horizontal Collection Method Name*
 - v. Horizontal Coordinate Reference System Datum Name*
 - b. Beach Coordinate End Point*
 - i. Latitude Measure*
 - ii. Longitude Measure*
 - iii. Source Map Scale*
 - iv. Horizontal Collection Method Name*
 - v. Horizontal Coordinate Reference System Datum Name*
 - c. Description*
- 2. Added the Water Body Name and Water Body Type elements.*

Modification History

The September 2008 version of this document has been modified from the November 2007 version to include information related to the Notification Schema upgrade. This upgrade added beach coordinates and water body data.

The November 2007 version of this document has been modified from the August, 2006 version to include information related to the Notification Schema upgrade.

The August, 2006 version of this document has been modified from the April, 2004 version to include more explicit information on:

1. ActivityStopDate
2. Correction in the ActivityIndicatorType allowable values
3. Clarification for the ActivityMonitoringStationIdentifier element
4. Updates related to changes in Notification Schema v1.2
5. Updated error codes (see page 4-1).
6. Addition of section detailing common causes of error messages (see page 4-5).
7. A new Appendix on custom submissions (see page 9-1).

The April, 2004 version of this document has been modified from the December, 2003 version to include mappings from the XML Schema Data Elements to the Notification Access Database, new error messages (BCH-0705, BCH-0804), and fixes a small technical document misprint (ActivityActualStopDate is a required XML tag).

The September, 2003 version of this document has been modified from the May, 2003 version to include new elements in the Notification Data XML schema, new error messages, changes to the Organization Role Types (LOCAL-AGENCY to LOCAL, and STATE_AGENCY to STATE), and new pictures of the schema. Changes to the schema include:

- FIPS County Code replaces county name
- Beach Extent (Length, Units) added
- Beach Swim Season (Length, Units) added
- Monitoring Frequency (Swim Frequency, Offseason Frequency, Units) added
- Waterbody details (Waterbody Name, Waterbody Type, Waterbody Salinity) added
- STORET Organizations and Monitoring Stations for activities added
- Reasons, Sources, and Indicators (Type, Description) replace Reasons

Table of Contents

| | | |
|----------|--------------------------------------------------------------------------|-------------|
| 1 | Introduction..... | 1-1 |
| 2 | How to Submit Data | 2-1 |
| 2.1 | Submit Data via CDX | 2-1 |
| 2.2 | Detailed XML Processing Notes | 2-3 |
| 3 | How to Understand the XML Submission | 3-1 |
| 3.1 | Elements in the XML Schema and XML Files | 3-1 |
| 3.1.1 | <i>Organization Information.....</i> | <i>3-1</i> |
| 3.1.2 | <i>Person Information</i> | <i>3-6</i> |
| 3.1.3 | <i>Beach Information.....</i> | <i>3-12</i> |
| 3.1.4 | <i>Beach Attribute Information.....</i> | <i>3-14</i> |
| 3.1.5 | <i>Beach Activity Information.....</i> | <i>3-22</i> |
| 3.1.6 | <i>Beach Role Information.....</i> | <i>3-28</i> |
| 3.1.7 | <i>Beach Coordinate Information.....</i> | <i>3-30</i> |
| 3.1.8 | <i>Year Completion Indicators</i> | <i>3-32</i> |
| 3.1.9 | <i>Beach Procedure Information.....</i> | <i>3-33</i> |
| 3.1.10 | <i>Header Information.....</i> | <i>3-34</i> |
| 3.2 | Use of Effective Date and Status Indicator Data Elements..... | 3-35 |
| 4 | How to Decode the Error Messages..... | 4-1 |
| 4.1 | System Generated Error Messages | 4-1 |
| 4.2 | Common Causes of Error Messages | 4-5 |
| 4.3 | Oracle Generated Error Messages | 4-8 |
| 5 | How to Understand Beaches that are Similar Points of Access | 5-1 |
| 6 | Appendix A Schema Graphics..... | 6-1 |
| 7 | Appendix B Example XML File..... | 7-1 |
| 8 | Appendix C Procedure Type Codes | 8-1 |

| | | |
|-----------|------------------------------------------------------|-------------|
| 9 | <i>Appendix D Water Body Codes</i> | 9-1 |
| 10 | <i>Appendix E Horizontal Collection</i> | 10-2 |
| 11 | Appendix F Additional Notifications | 11-3 |

List of Exhibits

| | |
|---------------------------------------------------------|---------------------|
| Exhibit 1 Data Transfer Diagram | 2-3 |
| Exhibit 2 PRAWN Error Messages..... | 4-1 |
| Exhibit 3 Beach Data Submission | 6-1 |
| Exhibit 4 Organization Detail..... | 6-2 |
| Exhibit 5 Organization Person Detail | 6-3 |
| Exhibit 6 Beach Name Detail..... | 6-4 |
| Exhibit 7 Beach Attribute Detail..... | 6-5 |
| Exhibit 8 Beach Activity Detail | 6-6 |
| Exhibit 9 Beach Role Detail..... | 6-7 |
| Exhibit 10 Beach Coordinate Detail..... | 6-7 |
| Exhibit 11 Beach Procedure Detail | 6-8 |
| Exhibit 11 Year Completion Indicators..... | 6-9 |
| Exhibit 12 Example Notification XML Document..... | 11-4 |
| Exhibit 13 Custom XML Generation..... | 11-5 |

1 Introduction

The purpose of this document is to introduce representatives from state beach programs to the **P**rogram tracking, beach **A**dvisories, **W**ater quality standards, and **N**utrients (PRAWN) database. All state beach program and notification (advisory and closing) data will be stored in PRAWN. In particular, this guide is intended for officials from State beach programs, the EPA's Beaches program, and any database administrators in charge of a state database.

The document can be used to explain the following about beach data submissions to EPA:

- How to Submit Data—explanation on how data is transferred from the originator (in most cases State Beach programs) through CDX to the EPA. Details about the transfers are separated into a second subsection for a more technical audience.
- How to Understand the XML Submission—explanation of the data that needs to be submitted to EPA and how that data should be formed within the XML document. Each section of the XML schema is explained in detail, and a specific section is devoted to explaining the use of the effective date and status indicator elements.
- How to Decode the Error Messages—explanation of the errors that the PRAWN database will produce due to logic and/or technical errors in the path between the creation of the XML document and the loading of data into PRAWN.

2 *Appendix D Water Body Codes*

This appendix provides a separate table to explain the acceptable water body codes for name and type.

| Water Body Name | |
|-----------------|----------------|
| Code | Description |
| ATLANTIC | Atlantic Ocean |
| PACIFIC | Pacific Ocean |
| GULF_MEXICO | Gulf of Mexico |
| LAKE_SUPR | Lake Superior |
| LAKE_MCHGN | Lake Michigan |
| LAKE_HURON | Lake Huron |
| LAKE_ERIE | Lake Erie |
| LAKE_ONTR | Lake Ontario |
| INLAND | Inland |

| Water Body Name | |
|-----------------|----------------------|
| Code | Description |
| Water Body Type | |
| Code | Description |
| OPEN_COAST | Open Coast |
| SND_BY_INLT | Sound, Bay, or Inlet |
| STILL_WATER | Still Water |
| FLOW_WATER | Flowing Water |

3 *Appendix E Horizontal Collection*

This appendix provides a list of valid domain values for Horizontal Collection Method Name and Horizontal Collection Reference Datum Name.

| Horizontal Collection Method Name | Horizontal Collection Reference Datum Name |
|---------------------------------------|--------------------------------------------|
| Address Matching-House Number | NAD27 |
| Address Matching-Block Face | NAD83 |
| Address Matching-Street Centerline | OTHER |
| Address Matching-Nearest Intersection | UNKWN |
| Address Matching-Primary Name | AMSMA |
| Address Matching-Digitized | ASTRO |
| Address Matching-Other | GUAM |
| Census Block-1990-Centroid | JHNSN |
| Census Block/Group-1990-Centroid | OLDHI |

| Horizontal Collection Method Name | Horizontal Collection Reference Datum Name |
|----------------------------------------------------|--------------------------------------------|
| Census Block/Tract-1990-Centroid | PR |
| Census-Other | SGEOR |
| GPS Carrier Phase Static Relative Position | SLAWR |
| GPS Carrier Phase Kinematic Relative Position | SPAUL |
| GPS Code (Pseudo Range) Differential | WAKE |
| GPS Code (Pseudo Range) Precise Position | WGS72 |
| GPS Code (Pseudo Range) Standard Position (SA Off) | WGS84 |
| GPS Code (Pseudo Range) Standard Position (SA On) | |
| Interpolation-Map | |
| Interpolation-Photo | |
| Interpolation-Satellite | |
| Interpolation-Other | |
| Loran C | |
| Public Land Survey-Quarter Section | |
| Public Land Survey-Section | |
| Classical Surveying Techniques | |
| Zip Code-Centroid | |
| Unknown | |
| GPS-Unspecified | |
| GPS, With Canadian Active Control System | |
| Interpolation-Digital Map Srce (Tiger) | |
| Interpolation-Spot | |
| Interpolation-MSS | |
| Interpolation-TM | |
| Public Land Survey-Eighth Section | |
| Public Land Survey-Sixteenth Section | |
| Public Land Survey-Footing | |

| Horizontal Collection Method Name | Horizontal Collection Reference Datum Name |
|-----------------------------------|--------------------------------------------|
| Zip+4 Centroid | |
| Zip+2 Centroid | |

- Appendix F Additional Notifications—Description of designing and submitting notification data to PRAWN beyond the primary yearly submission.

4 How to Submit Data

States that need to submit Beach information to EPA need to take advantage of EPA's Central Data exchange (CDX) initiative to submit their data through a website.

4.1 Submit Data via CDX

The Central Data eXchange (CDX) is an Office of Environmental Information (OEI) initiative to provide a single point of entry for incoming data into EPA. CDX will maintain a set of web pages where, once registered, States can log in and upload data files to EPA. Additional information on CDX and the Exchange Network can be found at: <http://www.epa.gov/cdx>.

The diagram on Page 4-3 (Exhibit 1) describes how data can be submitted from a State database to EPA's PRAWN database via CDX. For information on how to create a custom data submission, please see Section 11. The following table describes the steps involved in the process:

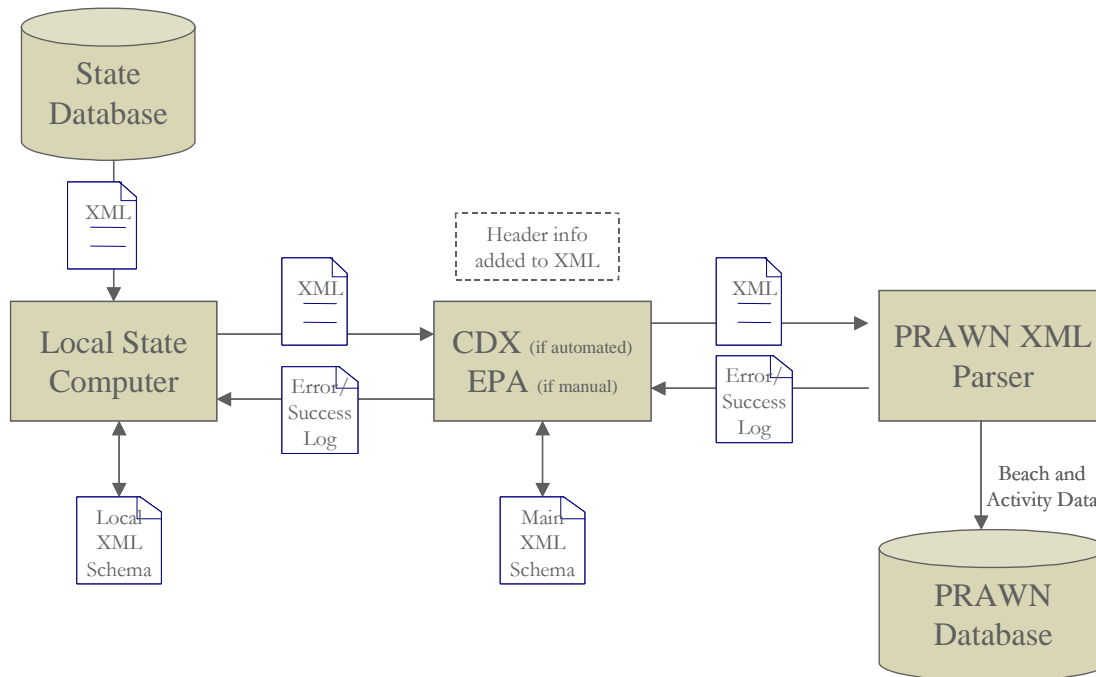
| State Steps | CDX Automated Steps | PRAWN Automated Steps |
|---------------------------------------------------------------------------------------------------------------------------------------------------------------------------------------------------------------------------------------------------------------------------------------------------------------------------------------------------------------------------------------------------------------------------------------------------------------------------------------------------------------------------------------------------------------------------------------------------------------------------------|---------------------|-----------------------|
| 1. Register in 3 places: A) Register with CDX via the CDX HelpDesk. Send an email to epacdx@csc.com or call 888-890-1995 B) Register any new beaches with the EPA to create a unique EPA Beach ID for each beach in the state. C) Register water quality stations in WQX submissions (http://www.epa.gov/storet/wqx.html) or with the Web Registration or WebSIM tools (http://www.epa.gov/waterscience/beaches/grants/datausers/) ¹ | | |
| 2. Create an XML document containing the appropriate data (see Chapter 5.1 Elements in the XML Schema and XML Files for the data to be included) using a local copy of the schema. | | |

¹ Web Registration and WebSIM are being replaced by WQX. Check STORET's web site for more information about when they will go offline.

| State Steps | CDX Automated Steps | PRAWN Automated Steps |
|-------------------------------------------------------------------------------------------------------------------------------------------------------------------------------|---------------------------------------------------------------------------------------------------------------------------------------------------------------|---------------------------------------------------------------------------------------------------------------------------------------|
| 3. Upload the XML document from a local State computer to CDX via CDX's website: https://cdx.epa.gov/SSL/cdx/login.asp | | |
| | 4. Archive the file and validate the XML document against the schema. If errors are found, send a CDX error log to the State user; otherwise, skip to Step 6. | |
| 5. Visit MyCDX Inbox for error/success log messages. If a CDX error log is received, go back to Step 2 and fix the errors. | | |
| | 6. Once the XML document passes validation, add the header information and transfer the XML document to the PRAWN XML Parser. | |
| | | 7. Validate the XML document against the business rules. If errors are found, create an error log to CDX; otherwise, skip to Step 10. |
| | 8. If a PRAWN error log is created, pass it along to the State. | |
| 9. Make a second visit to MyCDX Inbox. If a PRAWN error log is received, go back to Step 2 and fix the errors. | | |
| | | 10. When the XML file is received that passes the business rules, parse the data into the database and create a success log. |
| | 11. If a PRAWN success log is created, pass it along to the State. | |

Exhibit 1 Data Transfer Diagram

Begin on the upper left side, labeled “State Database”, and follow the flow of arrows through the “PRAWN Database”.



4.2 Detailed XML Processing Notes

The following technical notes support the processes described in the previous two sections of this chapter:

- Empty tags such as <OrganizationCode></OrganizationCode> or <OrganizationCode/> will not be accepted.
- If the XML submission passes the validation routine, information about the submission will be inserted into the following four XML tags: SubmissionIdentifier, SubmittingAgencyIdentifier, SubmittingUserIdentifier, and SubmissionDate. These four tags are enclosed in tags labeled HeaderInformation. The HeaderInformation tag must appear second in the file after the BeachDataSubmission tag.
- When the XML load process is complete, any errors will be written to an error file of the same name, with a .log extension instead of the .xml extension.

5 How to Understand the XML Submission

This chapter describes the XML data files and the associated XML schema to be used for the PRAWN database.

5.1 Elements in the XML Schema and XML Files

The XML schema for the data submissions to PRAWN provides a template for the XML files to be submitted. This schema describes the data elements to be included in the XML document and is also used to validate it. Files are accepted or rejected based on their conformity to the schema.

A graphical version of this schema is provided in Appendix A and an example XML document is provided in Appendix B of this document. Please refer to these appendices when creating an XML document.

This section contains descriptions of the data elements in the PRAWN XML Schema. For each table in the following sections, the following information is provided:

- Data Element: The name of the data element stored in the XML data file.
- XML Tag Name: The XML key associated with the data element.
- XML Data Type: The XML data type for this element.
- Length: The maximum length for the data element for character and numeric data types.
- Req'd (Y/N): This value indicates if the column is required in the XML data file. Please note that empty tags such as <OrganizationCode></OrganizationCode> or <OrganizationCode/> will not be accepted when the element is not required.
- Comments: Additional comments related to the XML data element.

For questions on the conventions and formats used in the schema, reference the Exchange Network's *XML Schema Design Rules and Conventions*².

5.1.1 Organization Information

The organization information section of the XML submission contains data related to the organizations involved in the Beach Act Grant Program, such as organization code, organization name, organization description, and contact information. These data elements will be included in the XML file when organization data needs to be added or updated in the PRAWN database.

² The Exchange Network's *XML Schema Design Rules and Conventions* can be found here:
http://www.exchangenetwork.net/dev_schema/drc.htm

All XML elements in this section are located in the following position on the XML element hierarchy—
“BeachDataSubmission/OrganizationDetail”.

| Data Element | XML Tag Name | XML Data Type | Req'd (Y/N) | Length | Access Table Mapping | Comment |
|---------------------------------------------------------------------------------------------------|----------------------------------------------------|---------------|-------------|--------|--------------------------------------------------------------------------------------------------------------------------------------------------------------------------------------|------------------------------------------------------------------------------------------------------------------------------------------------------------------------------------------------------------------------------------------------------------------------------------------------------------------------------------------------------------------------------------------------------------------------------------------------------------------------------------------------------------------------------------------------------------------------------------------------------|
| Organization Identifier <i>Example:</i> 987654321098 | OrganizationIdentifier | STRING | Y | 12 | ORGANIZATION.ID, PERSON.FK_ORGANIZATION_ID, MAILING_ADDRESS.FK_ORGANIZATION_ID, ELECTRONIC_ADDRESS.FK_ORGANIZATION_ID, BEACH_ORGANIZATION_ROLE_ASSIGN.FK_ORGANIZATION_ID | An organization refers to the entity associated with a Notification submitted to PRAWN. The type of entity is noted in the ‘Organization Type Code’ field. EPA will maintain a list of valid Organization Identifiers for all organizations that are stored in the PRAWN database. These identifiers must be unique, as they will be used to update organization-level data. |
| Organization Type Code <i>Example:</i> STATE_AGENCY | OrganizationNameDetail/OrganizationTypeCode | STRING | Y | 12 | ORGANIZATION.ORGANIZATION_CODE | This value must be set to one of the following: <ul style="list-style-type: none"> ■ STATE_AGENCY (<i>State Agency</i>) ■ EPA (<i>U.S. EPA</i>) ■ PUB_INT_GRP (<i>Public Interest Group</i>) ■ LOCAL_GOV (<i>Local Government</i>) ■ PRIVATE (<i>Private Company</i>) ■ OW (<i>U.S. EPA Office of Water</i>) ■ OW_DIV (<i>U.S. EPA Office of Water Division</i>) ■ OW_BRANCH (<i>U.S. EPA Office of Water Branch</i>) This value is required if any organization name information is included in the XML data file. |
| Organization Name <i>Example:</i> Maine Department of Environmental Protection | OrganizationNameDetail/OrganizationName | STRING | Y | 60 | ORGANIZATION.NAME | This value is required if any organization name information is included in the XML data file |
| Organization Description Text <i>Example:</i> Maine DEP | OrganizationNameDetail/OrganizationDescriptionText | STRING | N | 255 | ORGANIZATION.DESCRPTION | |

| Data Element | XML Tag Name | XML Data Type | Req'd (Y/N) | Length | Access Table Mapping | Comment |
|----------------------------------------------------------------------------------------------|----------------------------------------------------------------|---------------|-------------|--------|--------------------------------------|------------------------------------------------------------------------------------------------------------------------------------------------------------------------------------------------------------------------------------------------------------------------------------------------------------------------------------|
| Organization Abbreviation Text <i>Example:</i> <i>MDEP</i> | OrganizationNameDetail/OrganizationAbbreviationText | STRING | N | 30 | ORGANIZATION.ABBREVIATION | |
| Organization Mailing Address Type Code <i>Example:</i> <i>MAILING</i> | OrganizationMailingAddressDetail/MailingAddressTypeCode | STRING | Y | 12 | MAILING_ADDRESS.MAILING_ADDRESS_CODE | This value must be set to one of the following: <ul style="list-style-type: none">■ SHIPPING (<i>Shipping Address</i>)■ MAILING (<i>Mailing Address</i>)■ OTHER (<i>Other Address</i>) This value is required if any organization mailing address information is included in the XML data file. |
| Organization Mailing Address Street Line 1 Text <i>Example: 14</i> <i>Main Rd.</i> | OrganizationMailingAddressDetail/MailingAddressStreetLine1Text | STRING | Y | 100 | MAILING_ADDRESS.LINE_1 | This value is required if any organization mailing address information is included in the XML data file. |
| Organization Mailing Address Street Line 2 Text <i>Example: Suite</i> <i>4</i> | OrganizationMailingAddressDetail/MailingAddressStreetLine2Text | STRING | N | 100 | MAILING_ADDRESS.LINE_2 | |
| Organization Mailing Address Street Line 3 Text <i>Example:</i> <i>Building 12</i> | OrganizationMailingAddressDetail/MailingAddressStreetLine3Text | STRING | N | 100 | MAILING_ADDRESS.LINE_3 | |
| Organization Mailing Address City Text <i>Example:</i> <i>Augusta</i> | OrganizationMailingAddressDetail/MailingAddressCityName | STRING | Y | 50 | MAILING_ADDRESS.CITY | This value is required if any organization mailing address information is included in the XML data file. |

| Data Element | XML Tag Name | XML Data Type | Req'd (Y/N) | Length | Access Table Mapping | Comment |
|------------------------------------------------------------------------------------|----------------------------------------------------------------|---------------|-------------|--------|-----------------------------------|------------------------------------------------------------------------------------------------------------------------------------------------------------------------------------------------------------------------------------------------------------------------------------------------------------------------------------------------------------------------------------------------------------------------------------------------------|
| Organization Mailing Address State Code <i>Example: ME</i> | OrganizationMailingAddressDetail/StateCode | STRING | Y | 2 | MAILING_ADDRESS.STATE_POSTAL_CODE | This value is required if any organization mailing address information is included in the XML data file. This value must be a valid 2-character State Postal Code. |
| Organization Mailing Address Zip Code <i>Example: 04333</i> | OrganizationMailingAddressDetail/AddressPostalCode | STRING | Y | 12 | MAILING_ADDRESS.ZIP_CODE | This value is required if any organization mailing address information is included in the XML data file. This value must be in one of the following numeric formats: ■ ##### or ■ #####-#### |
| Organization Mailing Address Effective Date <i>Example: 2003-01-01T00:00:00</i> | OrganizationMailingAddressDetail/MailingAddressEffectiveDate | DATE | Y | | MAILING_ADDRESS.EFFECTIVE_DATE | This value is required if any organization mailing address information is included in the XML data file. The date should be entered in the XML file in the following format: YYYY-MM-DDTHH:MI:SS This value should be set to the date on which the mailing address information became effective or will become effective. Please see Section 3.2 Use of Effective Date and Status Indicator Data Elements for more information. |
| Organization Mailing Address Status Indicator <i>Example: ACTIVE</i> | OrganizationMailingAddressDetail/MailingAddressStatusIndicator | STRING | Y | 8 | MAILING_ADDRESS.STATUS | This value is required if any organization mailing address information is included in the XML data file. This value must be set to "ACTIVE" or "INACTIVE". Please see Section 3.2 Use of Effective Date and Status Indicator Data Elements for more information. |

| Data Element | XML Tag Name | XML Data Type | Req'd (Y/N) | Length | Access Table Mapping | Comment |
|-------------------------------------------------------------------------------------------------------------------|----------------------------------------------------------------------|---------------|-------------|--------|--------------------------------------------|-------------------------------------------------------------------------------------------------------------------------------------------------------------------------------------------------------------------------------------------------------------------------------------------------------------------------------------------------------------------------------------------------------------------------------------------------------------------|
| Organization Electronic Address Type Code <i>Example: URL</i> | OrganizationElectronicAddressDetail/ElectronicAddressTypeCode | STRING | Y | 12 | ELECTRONIC_ADDRESS.ELECTRONIC_ADDRESS_CODE | This value must be set to one of the following: <ul style="list-style-type: none"> ■ EMAIL (<i>E-mail</i>) ■ URL (<i>URL</i>) ■ OTHER (<i>Other</i>) This value is required if any organization electronic address information is included in the XML data file. |
| Organization Electronic Address Text <i>Example: http://www.main e.gov/dep/blwq/ beach.htm</i> | OrganizationElectronicAddressDetail/ElectronicAddressText | STRING | Y | 255 | ELECTRONIC_ADDRESS.ADDRESS | This value is required if any organization electronic address information is included in the XML data file. |
| Organization Electronic Address Effective Date <i>Example: 2003-01-01T00:00:00</i> | OrganizationElectronicAddressDetail/ElectronicAddressEffectiveDate | DATE | Y | | ELECTRONIC_ADDRESS.EFFECTIVE_DATE | This value is required if any organization electronic address information is included in the XML data file. The date should be entered in the XML file in the following format: <i>YYYY-MM-DDTHH:MI:SS</i> This value should be set to the date on which the electronic address information became effective or will become effective. Please see Section 3.2 Use of Effective Date and Status Indicator Data Elements for more information. |
| Organization Electronic Address Status Indicator <i>Example: ACTIVE</i> | OrganizationElectronicAddressDetail/ElectronicAddressStatusIndicator | STRING | Y | 8 | ELECTRONIC_ADDRESS.STATUS | This value is required if any organization electronic address information is included in the XML data file. This value must be set to "ACTIVE" or "INACTIVE". Please see Section 3.2 Use of Effective Date and Status Indicator Data Elements for more information. |

| Data Element | XML Tag Name | XML Data Type | Req'd (Y/N) | Length | Access Table Mapping | Comment |
|----------------------------------------------------------------------------------|-------------------------------------------------|---------------|-------------|--------|----------------------------|-------------------------------------------------------------------------------------------------------------------------------------------------------------------------------------------------------------------------------------------------------------------------------------------------------------------------------------------------------------------------------------------------------------------------------------------------|
| Organization Telephone Type Code <i>Example:</i> <i>VOICE</i> | OrganizationTelephoneDetail/TelephoneTypeCode | STRING | Y | 12 | TELEPHONE.TELEPHONE_CODE | This value must be set to one of the following: <ul style="list-style-type: none"> ■ FAX (<i>Fax</i>) ■ VOICE (<i>Voice</i>) ■ PAGER (<i>Pager</i>) ■ CELL (<i>Cellular/Mobile</i>) ■ OTHER (<i>Other</i>) This value is required if any organization telephone information is included in the XML data file. |
| Organization Telephone Number <i>Example:</i> 207-287-3901 | OrganizationTelephoneDetail/TelephoneNumberText | STRING | Y | 12 | TELEPHONE.TELEPHONE_NUMBER | This value is required if any organization telephone information is included in the XML data file. This value must be in the following alphanumeric format: <ul style="list-style-type: none"> ■ XXX-XXX-XXXX |
| Organization Telephone Effective Date <i>Example:</i> 2003-01-01T00:00:00 | OrganizationTelephoneDetail/EffectiveDate | DATE | Y | | TELEPHONE.EFFECTIVE_DATE | This value is required if any organization telephone information is included in the XML data file. The date should be entered in the XML file in the following format: <i>YYYY-MM-DDTHH:MI:SS</i> This value should be set to the date on which the telephone information became effective or will become effective. Please see Section 3.2 Use of Effective Date and Status Indicator Data Elements for more information. |
| Organization Telephone Status Indicator <i>Example:</i> <i>ACTIVE</i> | OrganizationTelephoneDetail/StatusIndicator | STRING | Y | 8 | TELEPHONE.STATUS | This value is required if any organization telephone information is included in the XML data file. This value must be set to "ACTIVE" or "INACTIVE". Please see Section 3.2 Use of Effective Date and Status Indicator Data Elements for more information. |

5.1.2 Person Information

The person information section of the XML submission contains data related to the people associated with the beaches overseen by the National Beach Watch Program. Examples of this data include person

identifier code, name, title, and contact information. These data elements will be included in the XML file when person data needs to be added or updated in the PRAWN database.

In the XML schema, each person is affiliated with exactly one organization. However, each organization can be associated with many people.

All XML elements in this section are located in the following position on the XML element hierarchy—“BeachDataSubmission/OrganizationDetail/OrganizationPersonDetail/”.

| Data Element | XML Tag Name | XML Data Type | Req'd (Y/N) | Length | Access Table Mapping | Comment |
|-------------------------------------------------------------|----------------------------------------|---------------|-------------|--------|-----------------------------------------------------------------------------------------------------------------------------------------------------|---------------------------------------------------------------------------------------------------------------------------------------------------------------------------------------------------------------------------------------------------------------------------------------------------------------------------------------------------------------------------------------------------------------------------------|
| Person Identifier <i>Example:</i> <i>JOSM</i> | PersonIdentifier | STRING | Y | 12 | PERSON.ID, BEACH_PERSON_ROLE_ASSIGN.FK_PERSON_ID, ELECTRONIC_ADDRESS.FK_PERSON_ID, MAILING_ADDRESS.FK_PERSON_ID, TELEPHONE.FK_PERSON_ID | Submitting organizations will need to maintain a list of valid Person Identifiers for all people that are stored in the PRAWN database. These identifiers must be unique within each organization, as they will be used to update organization-level data. (For example, with an organization there can only be 1 person identified as “JOSM”, but there could be another person identified as “JOSM” in another organization.) |
| Person Status Indicator <i>Example:</i> <i>ACTIVE</i> | PersonNameDetail/PersonStatusIndicator | STRING | Y | 8 | PERSON.ACTIVE | This value if required if any person name information is included in the XML data file. This value must be set to “ACTIVE” or “INACTIVE”. |
| Person First Name <i>Example: John</i> | PersonNameDetail/FirstName | STRING | Y | 50 | PERSON.FIRST_NAME | This value if required if any person name information is included in the XML data file. |
| Person Last Name <i>Example: Smith</i> | PersonNameDetail/LastName | STRING | Y | 50 | PERSON.LAST_NAME | This value if required if any person name information is included in the XML data file. |

| Data Element | XML Tag Name | XML Data Type | Req'd (Y/N) | Length | Access Table Mapping | Comment |
|--------------------------------------------------------------------------|----------------------------------------------------------|---------------|-------------|--------|--------------------------------------|-----------------------------------------------------------------------------------------------------------------------------------------------------------------------------------------------------------------------------------------------------------------------------------------------------------------------------------------------------------------------------------------------------------------------------------------------------|
| Person Middle Initial <i>Example: S</i> | PersonNameDetail/PersonMiddleInitial | STRING | N | 2 | PERSON.MIDDLE_INITIAL | The two characters in the 'Person Middle Initial' can be used as needed by the submitting state. For example, if there are two people within a given organization called 'Bob A Smith', using the second letter of the Middle Name as the second letter of the 'Person Middle Initial' can be a valuable method used to differentiate between the two. Or, a period can be inserted after the first letter. Or, the second space can be left blank. |
| Person Suffix <i>Example: Jr.</i> | PersonNameDetail/NameSuffixText | STRING | N | 5 | PERSON.SUFFIX | |
| Person Title <i>Example: Mr.</i> | PersonNameDetail/NamePrefixText | STRING | N | 60 | PERSON.TITLE | |
| Person Mailing Address Type Code <i>Example: SHIPPING</i> | PersonMailingAddressDetail/MailingAddressTypeCode | STRING | Y | 12 | MAILING_ADDRESS.MAILING_ADDRESS_CODE | This value must be set to one of the following: <ul style="list-style-type: none"> ■ SHIPPING (<i>Shipping Address</i>) ■ MAILING (<i>Mailing Address</i>) ■ OTHER (<i>Other Address</i>) This value is required if any person mailing address information is included in the XML data file. |
| Person Mailing Address Street Line 1 Text <i>Example: 14 Main Rd.</i> | PersonMailingAddressDetail/MailingAddressStreetLine1Text | STRING | Y | 100 | MAILING_ADDRESS.LINE_1 | This value is required if any person mailing address information is included in the XML data file. |
| Person Mailing Address Street Line 2 Text <i>Example: Suite 4</i> | PersonMailingAddressDetail/MailingAddressStreetLine2Text | STRING | N | 100 | MAILING_ADDRESS.LINE_2 | |

| Data Element | XML Tag Name | XML Data Type | Req'd (Y/N) | Length | Access Table Mapping | Comment |
|----------------------------------------------------------------------------------------|----------------------------------------------------------|---------------|-------------|--------|-----------------------------------|-------------------------------------------------------------------------------------------------------------------------------------------------------------------------------------------------------------------------------------------------------------------------------------------------------------------------------------------------------------------------------------------------------------------------------------------------------|
| Person Mailing Address Street Line 3 Text <i>Example:</i> <i>Building 12</i> | PersonMailingAddressDetail/MailingAddressStreetLine3Text | STRING | N | 100 | MAILING_ADDRESS.LINE_3 | |
| Person Mailing Address City Text <i>Example:</i> <i>Augusta</i> | PersonMailingAddressDetail/MailingAddressCityName | STRING | Y | 50 | MAILING_ADDRESS.CITY | This value is required if any person mailing address information is included in the XML data file. |
| Person Mailing Address State Code <i>Example: ME</i> | PersonMailingAddressDetail/StateCode | STRING | Y | 2 | MAILING_ADDRESS.STATE_POSTAL_CODE | This value is required if any person mailing address information is included in the XML data file. This value must be a valid 2-character State Postal Code. |
| Person Mailing Address Zip Code <i>Example:</i> <i>04333</i> | PersonMailingAddressDetail/AddressPostalCode | STRING | Y | 12 | MAILING_ADDRESS.ZIP_CODE | This value is required if any person mailing address information is included in the XML data file. This value must be in one of the following numeric formats: ■ ##### or ■ #####-#### |
| Person Mailing Address Effective Date <i>Example: 2003-01-01T00:00:00</i> | PersonMailingAddressDetail/MailingAddressEffectiveDate | DATE | Y | | MAILING_ADDRESS.EFFECTIVE_DATE | This value is required if any person mailing address information is included in the XML data file. The date should be entered in the XML file in the following format: <i>YYYY-MM-DDTHH:MI:SS</i> This value should be set to the date on which the mailing address information became effective or will become effective. Please see Section 3.2 Use of Effective Date and Status Indicator Data Elements for more information. |

| Data Element | XML Tag Name | XML Data Type | Req'd (Y/N) | Length | Access Table Mapping | Comment |
|-------------------------------------------------------------------------------------|--------------------------------------------------------------|---------------|-------------|--------|--------------------------------------------|-------------------------------------------------------------------------------------------------------------------------------------------------------------------------------------------------------------------------------------------------------------------------------------------------------------------------------------------------------------------------------------------------------------------------------------------------------------|
| Person Mailing Address Status Indicator <i>Example:</i> ACTIVE | PersonMailingAddressDetail/MailingAddressStatusIndicator | STRING | Y | 8 | MAILING_ADDRESS.STATUS | This value is required if any person mailing address information is included in the XML data file. This value must be set to "ACTIVE" or "INACTIVE". Please see Section 3.2 Use of Effective Date and Status Indicator Data Elements for more information. |
| Person Electronic Address Type Code <i>Example:</i> EMAIL | PersonElectronicAddressDetail/ElectronicAddressTypeCode | STRING | Y | 12 | ELECTRONIC_ADDRESS.ELECTRONIC_ADDRESS_CODE | This value must be set to one of the following: <ul style="list-style-type: none"> ■ EMAIL (<i>E-mail</i>) ■ URL (<i>URL</i>) ■ OTHER (<i>Other</i>) This value is required if any person electronic address information is included in the XML data file. |
| Person Electronic Address Text <i>Example:</i> Smith.Bob@maine.gov | PersonElectronicAddressDetail/ElectronicAddressText | STRING | Y | 255 | ELECTRONIC_ADDRESS.ADDRESS | This value is required if any person electronic address information is included in the XML data file. |
| Person Electronic Address Effective Date <i>Example:</i> 2003-01-01T00:00:00 | PersonElectronicAddressDetail/ElectronicAddressEffectiveDate | DATE | Y | | ELECTRONIC_ADDRESS.EFFECTIVE_DATE | This value is required if any person electronic address information is included in the XML data file. The date should be entered in the XML file in the following format: <i>YYYY-MM-DDTHH:MI:SS</i> This value should be set to the date on which the electronic address information became effective or will become effective. Please see Section 3.2 Use of Effective Date and Status Indicator Data Elements for more information. |

| Data Element | XML Tag Name | XML Data Type | Req'd (Y/N) | Length | Access Table Mapping | Comment |
|------------------------------------------------------------------------------------|----------------------------------------------------------------|---------------|-------------|--------|-------------------------------|--------------------------------------------------------------------------------------------------------------------------------------------------------------------------------------------------------------------------------------------------------------------------------------------------------------------------------------------------------------------------------------------------------------------------------------------------|
| Person Electronic Address Status Indicator <i>Example:</i> <i>ACTIVE</i> | PersonElectronicAddressDetail/ElectronicAddressStatusIndicator | STRING | Y | 8 | ELECTRONIC_ADDRESS.STATUS | <p>This value is required if any person electronic address information is included in the XML data file.</p> <p>This value must be set to “ACTIVE” or “INACTIVE”.</p> <p>Please see Section 3.2 Use of Effective Date and Status Indicator Data Elements for more information.</p> |
| Person Telephone Type Code <i>Example: CELL</i> | PersonTelephoneDetail/TelephoneTypeCode | STRING | Y | 12 | TELEPHONE.TELEPHONE_TYPE_CODE | <p>This value must be set to one of the following:</p> <ul style="list-style-type: none"> ■ FAX (<i>Fax</i>) ■ VOICE (<i>Voice</i>) ■ PAGER (<i>Pager</i>) ■ CELL (<i>Cellular/Mobile</i>) ■ OTHER (<i>Other</i>) <p>This value is required if any person telephone information is included in the XML data file.</p> |
| Person Telephone Number <i>Example: 207-287-1111</i> | PersonTelephoneDetail/TelephoneNumberText | STRING | Y | 12 | TELEPHONE.TELEPHONE_NUMBER | <p>This value is required if any person telephone information is included in the XML data file.</p> <p>This value must be in the following alphanumeric format:</p> <ul style="list-style-type: none"> ■ XXX-XXX-XXXX |
| Person Telephone Effective Date <i>Example: 2003-01-01T00:00:00</i> | PersonTelephoneDetail/EffectiveDate | DATE | Y | | TELEPHONE.EFFECTIVE_DATE | <p>This value is required if any person telephone information is included in the XML data file.</p> <p>The date should be entered in the XML file in the following format: <i>YYYY-MM-DDTHH:MI:SS</i></p> <p>This value should be set to the date on which the telephone information became effective or will become effective.</p> <p>Please see Section 3.2 Use of Effective Date and Status Indicator Data Elements for more information.</p> |

| Data Element | XML Tag Name | XML Data Type | Req'd (Y/N) | Length | Access Table Mapping | Comment |
|---------------------------------------------------------------------------|---------------------------------------|---------------|-------------|--------|----------------------|--------------------------------------------------------------------------------------------------------------------------------------------------------------------------------------------------------------------------------------------------------------------|
| Person Telephone Status Indicator <i>Example:</i> <i>ACTIVE</i> | PersonTelephoneDetail/StatusIndicator | STRING | Y | 8 | TELEPHONE.STATUS | This value is required if any person telephone information is included in the XML data file. This value must be set to "ACTIVE" or "INACTIVE". Please see Section 3.2 Use of Effective Date and Status Indicator Data Elements for more information. |

5.1.3 Beach Information

The Beach Information section of the XML submission contains data related to the beaches overseen by the National Beach Program, such as beach name, beach description, state code, and county code. These data elements will be included in the XML file when beach information needs to be added or updated in the PRAWN database.

All XML elements in this section are located in the following position on the XML element hierarchy—"BeachDataSubmission/BeachDetail/".

| Data Element | XML Tag Name | XML Data Type | Req'd (Y/N) | Length | Access Table Mapping | Comment |
|------------------------------------------------------------|-------------------------------------|---------------|-------------|--------|----------------------------------------------------------------------------------------------------------------------------------------------------------------------------------------------------------------------------|----------------------------------------------------------------------------------------------------------------------------------------------------------------------------------------------------------------------------------------------------------------------------------------------------------------------------------------|
| Beach Identifier <i>Example:</i> <i>ME234898</i> | BeachIdentifier | STRING | Y | 8 | BEACH.ID, BEACH_ACTIVITY.FK_BEACH_ID, BEACH_PROCEDURE_ASSIGN.FK_BEACH_ID, BEACH_PERSON_ROLE_ASSIGN.FK_BEACH_ID, BEACH_ORGANIZATION_ROLE_ASSIGN.FK_BEACH_ID, BEACH_LATITUDE_LONGITUDE_COORDINATE.FK_BEACH_ID | EPA maintains a list of valid Beach Identifiers for all beaches that are stored in the PRAWN database. Each new identifier must be registered with EPA before it can be submitted. These identifiers must be unique, as they will be used to update beach-level data. *Send request for new Beach ID to ebeaches@cgifederal.com |
| Beach Name <i>Example: Sandy Beach Point</i> | BeachNameDetail/ProgramInterestName | STRING | Y | 60 | BEACH.NAME | This value is required if any beach name information is included in the XML data file. |

| Data Element | XML Tag Name | XML Data Type | Req'd (Y/N) | Length | Access Table Mapping | Comment |
|------------------------------------------------------------------------------|------------------------------------------------|---------------|-------------|--------|-------------------------|---------------------------------------------------------------------------------------------------------------------------------------------------------------------------------------------------------------------------------------------------------------------------------------------------------------------------------------------------------------------------------------------------------------------------------------------------------------------------------------------------------------|
| Beach Description Text <i>Example: Rocky, big waves, no pollution</i> | BeachNameDetail/ProgramInterestDescriptionText | STRING | Y | 255 | BEACH.DESCRPTION | This value is required if any beach name information is included in the XML data file. |
| Beach Comment Text <i>Example: A nice place to surf</i> | BeachNameDetail/ProgramInterestCommentText | STRING | N | 255 | BEACH.COMMENT | This is an optional field that can be used to store other information about the particular beach that is not included in an official description. |
| Beach State Code <i>Example: ME</i> | BeachNameDetail/ProgramInterestStateCode | STRING | Y | 2 | BEACH.STATE_POSTAL_CODE | This value is required if any beach name information is included in the XML data file. This value must be a valid 2-character State Postal Code. |
| Beach FIPS County Code <i>Example: 23001</i> | BeachNameDetail/ProgramInterestFIPSCountyCode | STRING | Y | 5 | BEACH.FIPS_COUNTY | This value is required if any beach name information is included in the XML data file. This value must be a valid 5 digit code representing a county, as assigned by the Federal Information Processing Standards Publications (FIPS). The first two digits represent the state, while the last three digits represent the specific county. FIPS county codes can be found at http://www.itl.nist.gov/fipspubs/codes/states.htm |
| Water Body Name Code <i>Example: ATLANTIC</i> | BeachNameDetail/WaterBodyNameCode | STRING | N | 12 | BEACH.WATERBODY_NAME | This value can be chosen from a list in Appendix D. This value is optional for all states except those on the Great Lakes. |

| Data Element | XML Tag Name | XML Data Type | Req'd (Y/N) | Length | Access Table Mapping | Comment |
|------------------------------------------------------------------------------------------------|--------------------------------------------------------------------|---------------|-------------|--------|----------------------|--------------------------------------------------------------------------------------------------------------------------------------------------------------------------------------------------------------------------------------------------------------------------------------------------------------------------------------------------------------------------------------------------------------------------------------------------------------------------------------------------------------------------------------------------|
| Water Body Type Code <i>Example:</i> <i>OPEN_COAST</i> | BeachNameDetail/WaterBodyTypeCode | STRING | N | 12 | BEACH.WATERBODY_TYPE | <p>If Water Body Name (above) is NOT assigned to INLAND, this value must be set to one of the following:</p> <ul style="list-style-type: none"> ■ OPEN_COAST (Open Coast) ■ SND_BY_INLT (Sound, Bay, or Inlet) <p>If Waterbody Name (above) IS assigned to INLAND, this value must be set to one of the following:</p> <ul style="list-style-type: none"> ■ STILL_WATER (Still Water) ■ FLOW_WATER (Flowing Water) <p>This value is optional for all states except those on the Great Lakes.</p> |
| Beach Accessibility Type <i>Example:</i> <i>PUB_PRV_ACC</i> | BeachNameDetail/BeachAccessibilityDetail/BeachAccessibilityType | STRING | Y | 12 | BEACH.ACCESS_TYPE | <p>This value is required if any beach name information is included in the XML data file.</p> <p>The value must be set to one of the following:</p> <ul style="list-style-type: none"> ■ PUB_PUB_ACC (<i>Public Beach with Public Access</i>) ■ PRV_PRV_ACC (<i>Private Beach with Private Access</i>) ■ PUB_PRV_ACC (<i>Public Beach with Private Access</i>) ■ PRV_PUB_ACC (<i>Private Beach with Public Access</i>) |
| Beach Accessibility Comment <i>Example:</i> <i>Public Property at the end of a road.</i> | BeachNameDetail/BeachAccessibilityDetail/BeachAccessibilityComment | STRING | N | 255 | BEACH.ACCESS_COMMENT | <p>This is an optional field that can be used to store other information about the beach access that is not included in an official description.</p> |

5.1.4 Beach Attribute Information

The beach attribute section of the XML submission contains data related to beach information that may change over time, such as beach extent (length), swim season length, and monitoring frequency.

States should submit one ‘Beach Attribute Detail’ section each year for each beach.

All XML elements in this section are located in the following position on the XML element hierarchy—
“BeachDataSubmission/BeachDetail/BeachAttributeDetail/”.

| Data Element | XML Tag Name | XML Data Type | Req'd (Y/N) | Length | Access Table Mapping | Comment |
|-----------------------------------------------------------|-------------------------------------------|---------------|-------------|--------|--------------------------------|---------------------------------------------------------------------------------------------------------------------------------------------------------------------------------------------------------------------------------------------------------------------------------------------------------------------------------------------------------------------------------------------------------------------------------------------|
| Attribute Effective Year <i>Example: 2006</i> | AttributeEffectiveYear | STRING | Y | 4 | BEACH_ATTRIBUTE.EFFECTIVE_YEAR | <p>This value is required if any beach attribute information is included in the XML data file.</p> <p>Attribute Effective Year is appended to each of the beach extent, swim season, and monitoring frequency records in PRAWN to distinguish the change over time.</p> <p>This value must be updated every year, even if the subsequent attribute information does not change, in order to verify the correct information for a beach.</p> |
| Beach Extent Length Measure <i>Example: 5</i> | BeachExtentDetail/ExtentLengthMeasure | NUMBER | Y | 14 | BEACH_ATTRIBUTE.EXTENT_LENGTH | <p>This value is required if any beach name information is included in the XML data file.</p> <p>This value is the numeric equivalent of the length of a beach, along with the units of measure below.</p> |
| Beach Extent Length Unit of Measure <i>Example: MI</i> | BeachExtentDetail/ExtentUnitOfMeasureCode | STRING | Y | 12 | BEACH_ATTRIBUTE.EXTENT_UNITS | <p>This value must be set to one of the following:</p> <ul style="list-style-type: none"> ■ MI (Miles) ■ FT (Feet) ■ YDS (Yards) ■ M (Meters) ■ KM (Kilometers) <p>This value is required if any beach name information is included in the XML data file.</p> |

| Data Element | XML Tag Name | XML Data Type | Req'd (Y/N) | Length | Access Table Mapping | Comment |
|----------------------------------------------------|-----------------------------------------------------|---------------|-------------|--------|----------------------------------------|------------------------------------------------------------------------------------------------------------------------------------------------------------------------------------------------------------------------------------------------------------------------------------------------------------------------------------------------------------------------------------------------------------------------------------------------------------------------------------------------------------------------------------------------------|
| Swim Season Start Date <i>Example: 1/1/2007</i> | BeachSwimSeasonLengthDetail/SwimSeasonStartDate | DATE | Y | n/a | BEACH_ATTRIBUTE.SWIM_SEASON_START_DATE | Either the combination of Swim Season Start Date and Swim Season End or the combination of Beach Season Length and Beach Season Unit of Measure are required if any beach name information is included in the XML data file. The combination of Swim Season Start Date and Swim Season End Date is preferred. If both are sets of information are included, Swim Season Start Date and Swim Season End Date will be used. This value is the date the beach swim season starts for the year. |
| Swim Season End Date <i>Example: 12/31/2007</i> | BeachSwimSeasonLengthDetail/SwimSeasonEndDate | DATE | Y | n/a | BEACH_ATTRIBUTE.SWIM_SEASON_END_DATE | Either the combination of Swim Season Start Date and Swim Season End or the combination of Beach Season Length and Beach Season Unit of Measure are required if any beach name information is included in the XML data file. The combination of Swim Season Start Date and Swim Season End Date is preferred. If both are sets of information are included, Swim Season Start Date and Swim Season End Date will be used. This value is the date the beach swim season ends for the year. |
| Beach Season Length <i>Example: 150</i> | BeachSwimSeasonLengthDetail/SwimSeasonLengthMeasure | NUMBER | Y | 14 | BEACH_ATTRIBUTE.SWIM_SEASON_LENGTH | Either the combination of Swim Season Start Date and Swim Season End or the combination of Beach Season Length and Beach Season Unit of Measure are required if any beach name information is included in the XML data file. The combination of Swim Season Start Date and Swim Season End Date is preferred. If both are sets of information are included, Swim Season Start Date and Swim Season End Date will be used. This value is the numeric equivalent of the amount of time in a swim season, along with the units of measure below. |

| Data Element | XML Tag Name | XML Data Type | Req'd (Y/N) | Length | Access Table Mapping | Comment |
|--------------------------------------------------------|---------------------------------------------------------|---------------|-------------|--------|-----------------------------------|----------------------------------------------------------------------------------------------------------------------------------------------------------------------------------------------------------------------------------------------------------------------------------------------------------------------------------------------------------------------------------------------------------------------------------------------------------------------------------------------------------------------------------------------------------------------------------------------------------------------------------|
| Beach Season Unit of Measure <i>Example: DAYS</i> | BeachSwimSeasonLengthDetail/SwimSeasonUnitOfMeasureCode | STRING | Y | 12 | BEACH_ATTRIBUTE.SWIM_SEASON_UNITS | <p>This value must be set to one of the following:</p> <ul style="list-style-type: none"> ■ DAYS (<i>Days</i>) ■ WEEKS (<i>Weeks</i>) ■ MONTHS (<i>Months</i>) <p>Either the combination of Swim Season Start Date and Swim Season End or the combination of Beach Season Length and Beach Season Unit of Measure are required if any beach name information is included in the XML data file. The combination of Swim Season Start Date and Swim Season End Date is preferred. If both are sets of information are included, Swim Season Start Date and Swim Season End Date will be used.</p> |
| Swim Season Monitoring Frequency <i>Example: 10</i> | MonitoringFrequencyDetail/SwimSeasonFrequencyMeasure | NUMBER | Y | 14 | BEACH_ATTRIBUTE.SWIM_MONITOR_FREQ | <p>This value is required if any beach attribute information is included in the XML data file.</p> <p>This value is the numeric equivalent of the frequency of monitoring performed during the designated Swim Season, as defined in the previous tags. The Swim Season Monitoring Frequency corresponds to the units of measure below.</p> <p>If monitoring is not performed on the beach during the swim season, please enter a 0 (zero) for this value.</p> |
| Off Season Monitoring Frequency <i>Example: 2</i> | MonitoringFrequencyDetail/OffSeasonFrequencyMeasure | NUMBER | Y | 14 | BEACH_ATTRIBUTE.OFF_MONITOR_FREQ | <p>This value is required if any beach attribute information is included in the XML data file.</p> <p>This value is the numeric equivalent of the frequency of monitoring performed outside of the designated Swim Season, as defined in the previous tags. The Off Season Monitoring Frequency corresponds to the units of measure below.</p> <p>If monitoring is not performed on the beach during the off season, please enter a 0 (zero) for this value.</p> |

| Data Element | XML Tag Name | XML Data Type | Req'd (Y/N) | Length | Access Table Mapping | Comment |
|--------------------------------------------------------------------------------|----------------------------------------------------------------|---------------|-------------|--------|------------------------------------|------------------------------------------------------------------------------------------------------------------------------------------------------------------------------------------------------------------------------------------------------------------------------------------------------------------------------------------------------------------------------------------------------------------------------------------------------------------------------------------------------------------------------------------------------------------------------------------------------------------------------------------------|
| Monitoring Frequency Unit of Measure <i>Example:</i> <i>PER_WEEK</i> | MonitoringFrequencyDetail/MonitoringFrequencyUnitOfMeasureCode | STRING | Y | 12 | BEACH_ATTRIBUTE.MONITOR_FREQ_UNITS | <p>This value must be set to one of the following:</p> <ul style="list-style-type: none"> ■ PER_DAY (<i>Per Day</i>) ■ PER_WEEK (<i>Per Week</i>) ■ PER_MONTH (<i>Per Month</i>) ■ PER_YEAR (<i>Per Year</i>) <p>This value is required if any beach attribute information is included in the XML data file.</p> <p>This value corresponds to both the Swim Season and Off Season Monitoring Frequencies. For example, if the Swim Season Monitoring Frequency Measure is 10, and the Units are PER_WEEK, the frequency reads “The beach is monitored 10 times per week during the swim season.”</p> |

| Data Element | XML Tag Name | XML Data Type | Req'd (Y/N) | Length | Access Table Mapping | Comment |
|------------------------------------------------------------------|------------------------------------------|---------------|-------------|--------|-----------------------------------------------|----------------------------------------------------------------------------------------------------------------------------------------------------------------------------------------------------------------------------------------------------------------------------------------------------------------------------------------------------------------------------------------------------------------------------------------------------------------------------------------------------------------------------------------------------------|
| Monitored Irregularly Indicator <i>Example: Y</i> | MonitoredIrregularly | BOOLEAN | Y | 1 | BEACH_ATTRIBUTE.MONITORED_IRREGULARLY | <p>This value is required if any beach attribute information is included in the XML data file.</p> <p>This should be “Y” if the beach is monitored irregularly and “N” otherwise.</p> |
| Monitored Irregularly Comment | MonitoredIrregularlyComment | Text | N | 255 | BEACH_ATTRIBUTE.MONITORED_IRREGULARLY_COMMENT | Any comments the about the regularity of the monitoring. |
| No Pollutions Sources Indicator <i>Example: Y</i> | NoPollutionSourcesIndicator | BOOLEAN | Y | 1 | NO_POLLUTION_SOURCES | <p>One of the following is required if any beach attribute information is included in the XML data file:</p> <ul style="list-style-type: none"> • No Pollution Source Indicator set to “Y” • Pollution Sources Uninvestigated Indicator set to “Y” • A list of pollution sources in the BEACH_POLLUTION table <p>Note, if more than one is provided the first one in this list will be used.</p> <p>This should be “Y” if the beach pollution sources have been investigated and none were found and “N” otherwise.</p> |
| Pollutions Sources Uninvestigated Indicator <i>Example: Y</i> | PollutionsSourcesUninvestigatedIndicator | BOOLEAN | Y | 1 | POLLUTION_SOURCES_UNINVESTIGATED | <p>One of the following is required if any beach attribute information is included in the XML data file:</p> <ul style="list-style-type: none"> • No Pollution Source Indicator set to “Y” • Pollution Sources Uninvestigated Indicator set to “Y” • A list of pollution sources in the BEACH_POLLUTION table <p>Note, if more than one is provided the first one in this list will be used.</p> <p>This should be “Y” if the beach pollution sources have not been investigated and “N” otherwise.</p> |

| Data Element | XML Tag Name | XML Data Type | Req'd (Y/N) | Length | Access Table Mapping | Comment |
|---------------------------------------------------------------------|------------------------------------------------------------|---------------|-------------|--------|-----------------------------------|------------------------------------------------------------------------------------------------------------------------------------------------------------------------------------------------------------------------------------------------------------------------------------------------------------------------------------------------------------------------------------------------------------------------------------------------------------------------------------------------------------------------------------------------------------------------------------------------------------------------------------------------------------------------------------------------------------------------------------------------------------------------------------------------------------------------------------------------------------------------------------------------------------------------------------------------------------------------------------------------------------------------------------------------------------------------------------------------------------------------------------------------------------------------------------------------------------------------------------------------------------------------------|
| Beach Pollution Source Code <i>Example:</i> <i>SEWER_LINE</i> | BeachPollutionSourceDetail/BeachPollutionSourceCode | STRING | N | 12 | BEACH_POLLUTION.POLLUTION_SOURCE | <p>This value must be set to one of the following:</p> <ul style="list-style-type: none"> ▪ AGRICULTURAL (<i>Agricultural Runoff</i>) ▪ BOAT (<i>Boat Discharge</i>) ▪ CAFO (<i>Concentrated Animal Feeding Operation</i>) ▪ CSO (<i>Combined Sewer Overflow</i>) ▪ POTW (<i>Publicly-Owned Treatment Works</i>) ▪ RUNOFF (<i>Non-storm Related/Urban/Dryweather runoff</i>) ▪ SEPTIC (<i>Septic System Leakage</i>) ▪ SEWER_LINE (<i>Sewer Line Leak/Break/Blockage</i>) ▪ SSO (<i>Sanitary Sewer Overflow</i>) ▪ STORM (<i>Storm Related/Wet-Weather Runoff</i>) ▪ WILDLIFE (<i>Wildlife</i>) ▪ UNKNOWN (<i>Unknown</i>) ▪ OTHER (<i>Other-Specify in Description Field</i>) <p>This value is designed to allow states to store pollution sources impacting a given beach. These may include “possible” sources, identified by a citable study or attributed to by a credible person or entity; even if not confirmed to a level suitable for use in a court of law.</p> <p>Additionally, note that submitting a beach with no potential pollution sources is identical to saying that no pollution sources are known to impact that beach.</p> |
| Beach Pollution Source Description | BeachPollutionSourceDetail/BeachPollutionSourceDescription | STRING | N | 255 | BEACH_POLLUTION.POLLUTION_COMMENT | <p>This is an optional field that can be used to store other information about the beach pollution source that is not included in an official description.</p> |

| Data Element | XML Tag Name | XML Data Type | Req'd (Y/N) | Length | Access Table Mapping | Comment |
|------------------------------------------------|------------------------|-----------------|-------------|--------|---------------------------------|-------------------------------------------------------------------------------------------------------------------------------------------------------------------------------------------------------------------------------------------------------------------------------------------------------------------------------------------------------------------|
| Beach Tier Ranking <i>Example: 2</i> | BeachTierRanking | NUMBER (0-9) | Y | 1 | BEACH_ATTRIBUTE.BEACH_TIER | <p>This value is required if any beach attribute information is included in the XML data file.</p> <p>The ranking system for this value is set by individual states, so the ranges may differ (e.g., State A may have tiers 1 and 2, while State B may have tiers 1, 2, and 3)</p> <p>States with no tier system should enter a value of '1' for all beaches.</p> |
| Beach Act Beach Indicator <i>Example: Y</i> | BeachActBeachIndicator | BOOLEAN | Y | 1 | BEACH_ATTRIBUTE.BEACH_ACT_BEACH | <p>This value is required if any beach attribute information is included in the XML data file.</p> <p>This should be "Y" if the beach qualifies as a BEACH Act beach and "N" otherwise.</p> |

5.1.5 Beach Activity Information

The beach activity section of the XML submission contains data related to beach advisories and closures, such as activity type code, activity name, activity description text, and activity reason. These data elements will be included in the XML file when activity or closure information needs to be added to the PRAWN database. Beach activity information can only be added to the PRAWN database; it cannot be updated. Since activities require a start and stop date, only completed activities should be submitted.

States should submit one 'Beach Activity Detail' section per any one of the Activity Type Codes. Multiple 'Beach Activity Detail' sections can appear under one 'Beach Detail' section.

All XML elements in this section are located in the following position on the XML element hierarchy—"BeachDataSubmission/BeachDetail/BeachActivityDetail/".

| Data Element | XML Tag Name | XML Data Type | Req'd (Y/N) | Length | Access Table Mapping | Comment |
|-------------------------------------------------------------|------------------|---------------|-------------|--------|------------------------------|------------------------------------------------------------------------------------------------------------------------------------------------------------------------------------------------------------------------------------------------------------------------------------------------------------------------------------------------------------------------------------------------------------------------------------------------------------------------------------------------------------------------------------------------------------------------------------------------------------------------------------------------------------------------------------------------------------------------------------------------------------------------------------------|
| Activity Type Code <i>Example:</i> <i>CLOSURE</i> | ActivityTypeCode | STRING | Y | 12 | BEACH_ACTIVITY.ACTIVITY_CODE | <p>This value must be set to one of the following:</p> <ul style="list-style-type: none">■ CONTAM_ADV (<i>Contamination Advisory</i>)■ CLOSURE (<i>Closure</i>)■ PERM_CLOSURE (<i>Permanent Closure</i>)■ RAIN_ADV (<i>Rain Advisory</i>) <p>This value is required if any beach activity information is included in the XML data file.</p> <p>States should submit one 'Beach Activity Detail' section per any one of the above activities.</p> <p>Activity Type Code and Activity Name are related in so far as the Activity Name can be used to keep track of the various activity types by assigning a local name to the various activities. There is not an Identifier in this portion of the data submission to aid in this endeavor.</p> |

| Data Element | XML Tag Name | XML Data Type | Req'd (Y/N) | Length | Access Table Mapping | Comment |
|-------------------------------------------------------------------|-------------------------|---------------|-------------|--------|----------------------------------|-------------------------------------------------------------------------------------------------------------------------------------------------------------------------------------------------------------------------------------------------------------------------------------------------------------------------------------------------------------------------------------------|
| Activity Name <i>Example:</i> <i>Closure 34</i> | ActivityName | STRING | Y | 60 | BEACH_ACTIVITY.NAME | This value is required if any beach activity information is included in the XML data file. Activity Type Code and Activity Name are related in so far as the Activity Name can be used to keep track of the various activity types by assigning a local name to the various activities. There is not an Identifier in this portion of the data submission to aid in this endeavor. |
| Activity Actual Start Date <i>Example: 2002-04-12T02:00:00</i> | ActivityActualStartDate | DATE | Y | | BEACH_ACTIVITY.ACTUAL_START_DATE | This value is required if any beach activity information is included in the XML data file. The date should be entered in the XML file in the following format: <i>YYYY-MM-DDTHH:MI:SS</i> |
| Activity Actual Stop Date <i>Example: 2002-04-16T06:30:00</i> | ActivityActualStopDate | DATE | Y | | BEACH_ACTIVITY.ACTUAL_STOP_DATE | This value is required if any beach activity information is included in the XML data file. The date should be entered in the XML file in the following format: <i>YYYY-MM-DDTHH:MI:SS</i> |

| Data Element | XML Tag Name | XML Data Type | Req'd (Y/N) | Length | Access Table Mapping | Comment |
|------------------------------------------------------------------------------------------------|----------------------------------------------------|---------------|-------------|--------|------------------------------------------------------------------------------|-----------------------------------------------------------------------------------------------------------------------------------------------------------------------------------------------------------------------------------------------------------------------------------------------------------------------------------------------------------------------------------------------------------------------------------------------------------------------------------------------------------------------------------------------------------------------------------------------------------------------------------------------------------------------------------------------------------------------------------------------------------------------------------------------------------------------------------------------------------------------------------------------------------------------------------------------------------------------------------------------------------------------------------------------------------------------------------------------------------|
| Activity Reason Type <i>Example:</i> <i>ELEV_BACT</i> | ActivityReasonDetail/ActivityReasonType | STRING | Y | 60 | BEACH_ACTIVITY_REASON.TYPE (BEACH_ACTIVITY_REASON.CLASS = 'REASON') | <p>This value must be set to one of the following:</p> <ul style="list-style-type: none"> ■ ELEV_BACT (<i>Monitoring that revealed elevated bacteria levels</i>) ■ RAINFALL (<i>Preemptive-Rainfall</i>) ■ SEWAGE (<i>Preemptive-Sewage discharge or spill</i>) ■ CHEM_OIL (<i>Preemptive-Chemical or oil discharge or spill</i>) ■ MODEL (<i>Model prediction</i>) ■ POLICY (<i>Policy dictates action</i>) ■ OTHER (<i>Other-Please specify in the Description field</i>) <p>This value is required only if beach activity information AND beach activity reason information is included in the XML data file.</p> <p>The Beach Activity Reason Type field is used to supply information regarding the reason for the activity denoted in the Activity Type Code field.</p> <p>Any number of Reason Detail sections may be submitted (consecutively in the XML file) to associate many reasons to a single activity.</p> <p>Note that activities with Type 'ELEV_BACT' must submit at least one Monitoring Station Identifier.</p> |
| Activity Reason Description Text <i>Example:</i> <i>Exceeded Water Quality Standards</i> | ActivityReasonDetail/ActivityReasonDescriptionText | STRING | N | 255 | BEACH_ACTIVITY_REASON.DESCRPTION (BEACH_ACTIVITY_REASON.CLASS = 'REASON') | <p>The Beach Activity Reason Description field is used to supply additional information regarding the reason for the activity denoted in the Activity Type Code field.</p> |

| Data Element | XML Tag Name | XML Data Type | Req'd (Y/N) | Length | Access Table Mapping | Comment |
|------------------------------------------------------------------------------|-----------------------------------------------------|---------------|-------------|--------|--------------------------------------------------------------------------------------|------------------------------------------------------------------------------------------------------------------------------------------------------------------------------------------------------------------------------------------------------------------------------------------------------------------------------------------------------------------------------------------------------------------------------------------------------------------------------------------------------------------------------------------------------------------------------------------------------------------------------------------------------------------------------------------------------------------------------------------------------------------------------------------------------------------------------------------------------------------------------------------------------------------------------------------------------------------------------------------------------------------------------------------------------------------------------------------------------------|
| Activity Source Type <i>Example: CSO</i> | ActivitySourceDetail /ActivitySourceType | STRING | Y | 60 | BEACH_ACTIVITY_REAS ON.TYPE (BEACH_ACTIVITY_REAS ON.CLASS = 'SOURCE') | <p>This value must be set to one of the following:</p> <ul style="list-style-type: none"> ▪ AGRICULTURAL (<i>Agricultural Runoff</i>) ▪ BOAT (<i>Boat Discharge</i>) ▪ CAFO (<i>Concentrated Animal Feeding Operation</i>) ▪ CSO (<i>Combined Sewer Overflow</i>) ▪ POTW (<i>Publicly-Owned Treatment Works</i>) ▪ RUNOFF (<i>Non-storm Related/Urban/Dryweather runoff</i>) ▪ SEPTIC (<i>Septic System Leakage</i>) ▪ SEWER_LINE (<i>Sewer Line Leak/Break/Blockage</i>) ▪ SSO (<i>Sanitary Sewer Overflow</i>) ▪ STORM (<i>Storm Related/Wet-Weather Runoff</i>) ▪ WILDLIFE (<i>Wildlife</i>) ▪ UNKNOWN (<i>Unknown</i>) ▪ OTHER (<i>Other-Specify in Description Field</i>) <p>This value is required only if beach activity information AND beach activity source information is included in the XML data file.</p> <p>The Beach Activity Source Type field is used to supply information regarding the source of the activity denoted in the Activity Type Code field.</p> |
| Activity Source Description Text <i>Example: Visible from CSO</i> | ActivitySourceDetail /ActivitySourceDescriptionText | STRING | N | 255 | BEACH_ACTIVITY_REAS ON.DESCRPTION (BEACH_ACTIVITY_REAS ON.CLASS = 'SOURCE') | <p>The Beach Activity Source Type field is used to supply additional information regarding the source of the activity denoted in the Activity Type Code field.</p> |

| Data Element | XML Tag Name | XML Data Type | Req'd (Y/N) | Length | Access Table Mapping | Comment |
|------------------------------------------------------------------------------|----------------------------------------------------------|---------------|-------------|--------|---------------------------------------------------------------------------------|------------------------------------------------------------------------------------------------------------------------------------------------------------------------------------------------------------------------------------------------------------------------------------------------------------------------------------------------------------------------------------------------------------------------------------------------------------------------------------------------------------------------------------------------------------------------------------------------------------------------------------------------------------------------------------------------------------------------------------------|
| Activity Indicator Type <i>Example: PREEMPT</i> | ActivityIndicatorDetail/ActivityIndicatorType | STRING | Y | 60 | BEACH_ACTIVITY_REASON.TYPE (BEACH_ACTIVITY_REASON.CLASS = 'INDICATOR') | <p>This value must be set to one of the following:</p> <ul style="list-style-type: none"> ■ PREEMPT (<i>Preemptive</i>) ■ ENTERO (<i>Enterococci</i>) ■ TOTAL_COL (<i>Total Coliform</i>) ■ FECAL_COL (<i>Fecal Coliform</i>) ■ ECOLI (<i>E. coli</i>) ■ RATIO (<i>Total/Fecal Ratio</i>) ■ OTHER (<i>Other-Please specify in the Description field</i>) <p>This value is required only if beach activity information AND beach activity indicator information is included in the XML data file.</p> <p>The Beach Activity Indicator Type field is used to supply information regarding the indicator for the activity denoted in the Activity Type Code field.</p> |
| Activity Indicator Description Text <i>Example: To avoid more actions</i> | ActivityIndicatorDetail/ActivityIndicatorDescriptionText | STRING | N | 255 | BEACH_ACTIVITY_REASON.DESCRPTION (BEACH_ACTIVITY_REASON.CLASS = 'INDICATOR') | <p>This value is required only if beach activity information AND beach activity indicator information is included in the XML data file.</p> |
| Activity Monitoring Station ID <i>Example: 21MEBCH/Station1</i> | ActivityMonitoringStationIdentifier | STRING | N | 65 | BEACH_ACTIVITY_STATION.ID | <p>This value corresponds to the combination of a valid, pre-registered STORET organization ID and the valid, pre-registered STORET station ID that impacted the activity.</p> <p>The two IDs must be joined together with a "pipe" (" ") character (e.g., 'OrgID StationID').</p> <p>Any number of Monitoring Station IDs may be submitted (consecutively in the XML file) to associate many stations to a single activity.</p> <p>This value is required if the Activity Reason Type is 'ELEV_BACT'.</p> |

| Data Element | XML Tag Name | XML Data Type | Req'd (Y/N) | Length | Access Table Mapping | Comment |
|------------------------------------------------------------------------------|--------------------------------------------------|---------------|-------------|--------|---------------------------------------|-----------------------------------------------------------------------------------------------------------------------------------------------------------------------------------------------------------------------------------------------------------------------------------------------------------------------------------------------------------------------------------------------------------------------------------------------------|
| Activity Description Text <i>Example: The lifeguards closed the beach</i> | ActivityDescriptionText | STRING | N | 255 | BEACH_ACTIVITY.DESCRPTION | This is an optional field that can be used to describe anything about the activity itself. An example might be, "The lifeguards closed the beach." |
| Activity Comment Text <i>Example: The police were not present</i> | ActivityCommentText | STRING | N | 255 | BEACH_ACTIVITY.COMMENT | This is an optional field that can be used to store other information about the particular activity. An example might be, "The police were not present." |
| Activity Start Measure <i>Example: 2</i> | ActivityExtentDetail/ActivityExtentStartMeasure | NUMBER | N | 14 | BEACH_ACTIVITY.EXTENT_START_MEASURE | This value is the numeric equivalent of the location or mile marker where the length of affected beach begins. The activity extent length (below) is added to the activity start measure to understand the exact extent of beach that was affected by the activity. For example, a start measure of 2 with an extent length of 5 and a unit of measure code of mi means the activity affected the beach from mile marker 2 to mile marker 7. |
| Activity Extent Length Measure <i>Example: 5</i> | ActivityExtentDetail/ActivityExtentLengthMeasure | NUMBER | Y | 14 | BEACH_ACTIVITY.EXTENT_LENGTH | This value is required only if any beach activity information AND any beach activity extent information is included in the XML data file. See Activity Start Measure (above) for an explanation of the use of this value. |
| Activity Unit of Measure Code <i>Example: MI</i> | ActivityExtentDetail/ActivityUnitOfMeasureCode | STRING | Y | 12 | BEACH_ACTIVITY.EXTENT_UNIT_OF_MEASURE | This value must be set to one of the following: <ul style="list-style-type: none"> ■ MI (Miles) ■ FT (Feet) ■ YDS (Yards) ■ M (Meters) ■ KM (Kilometers) This value is required only if any beach activity information AND any beach activity extent information is included in the XML data file. |

5.1.6 Beach Role Information

The beach role section of the XML submission allows submitting states to provide data related to the Organization and/or Person performing roles for a given beach. This section includes data elements, such as beach role type code, organization identifier, and person identifier. These data elements will be included in the XML file when beach role information needs to be added or updated in the PRAWN database.

All XML elements in this section are located in the following position on the XML element hierarchy—“BeachDataSubmission/BeachDetail/BeachRoleDetail/”.

| Data Element | XML Tag Name | XML Data Type | Req'd (Y/N) | Length | Access Table Mapping | Comment |
|--------------|--------------|---------------|-------------|--------|----------------------|---------|
|--------------|--------------|---------------|-------------|--------|----------------------|---------|

| Data Element | XML Tag Name | XML Data Type | Req'd (Y/N) | Length | Access Table Mapping | Comment |
|---------------------------------------------------------|-------------------|---------------|-------------|--------|--------------------------------------------------------------------------------------------|----------------------------------------------------------------------------------------------------------------------------------------------------------------------------------------------------------------------------------------------------------------------------------------------------------------------------------------------------------------------------------------------------------------------------------------------------------------------------------------------------------------------------------------------------------------------------------------------------------------------------------------------------------------------------------------------------------------------------------------------------------------------------------------------------------------------------------------------------------------------------------------------------------------------------------------------------------------------------------------------------------------------------------------------------------------------------------------------------------------------------------------------------------------------------------------------------------------------------------------------------------------------------------------------------------------------------------------------------------------------------------------------------------------------------------------------------------------------------------------------------------------------------------------------------------------------------------------------------------------------|
| Beach Role Type Code <i>Example:</i> <i>LOCAL</i> | BeachRoleTypeCode | STRING | Y | 12 | BEACH_ORGANIZATION_ROLE_ASSIGN.ORG_ROLE_CODE, BEACH_PERSON_ROLE_ASSIGN.PERSON_ROLE_CODE | <p>People/organizations are assigned a role on a beach via the 'Beach Role Type Code' field.</p> <p>For beach/organization assignments, this value must be set to one of the following:</p> <ul style="list-style-type: none"> ■ LOCAL (<i>Lead Local Agency</i>) ■ STATE (<i>Lead State Agency</i>) ■ CONTRACTOR (<i>Contractor</i>) ■ SUBCONTRACT (<i>Subcontractor</i>) ■ RESPONDENT (<i>Respondent</i>) ■ DETERM_AUTH (<i>Determination Authority</i>) ■ ISSUAN_AUTH (<i>Issuance Authority</i>) ■ REOPEN_AUTH (<i>Reopening Authority</i>) ■ LAB (<i>Laboratory</i>) ■ COLLECTOR (<i>Sample Collector</i>) ■ ANALYZER (<i>Sample Analyzer</i>) ■ OTHER (<i>Other</i>) ■ UNKNOWN (<i>Unknown</i>) <p>For beach/person assignments, this value must be set to one of the following:</p> <ul style="list-style-type: none"> ■ STATE (<i>Lead State Contact</i>) ■ LOCAL (<i>Lead Local Contact</i>) ■ COLLECTOR (<i>Sample Collector</i>) ■ ANALYZER (<i>Sample Analyzer</i>) ■ RESPONDENT (<i>Respondent</i>) ■ TECHNICAL (<i>Technical Contact</i>) ■ PUBLIC (<i>Public Contact</i>) ■ DETERM_AUTH (<i>Determination Authority</i>) ■ ISSUAN_AUTH (<i>Issuance Authority</i>) ■ REOPEN_AUTH (<i>Reopening Authority</i>) ■ INFO_TECH (<i>Information Technology Authority</i>) <p>This value is required if any beach role information is included in the XML data file.</p> |

| Data Element | XML Tag Name | XML Data Type | Req'd (Y/N) | Length | Access Table Mapping | Comment |
|---------------------------------------------------------------------------|---------------------------------|---------------|-------------|--------|----------------------------------------------------------------------------------------|--------------------------------------------------------------------------------------------------------------------------------------------------------------------------------------------------------------------------------------------------------------------------------------------------------------------------------------------------------------------------------------------------------------------------------------|
| Beach Role Organization Identifier <i>Example:</i> 987654321098 | BeachRoleOrganizationIdentifier | STRING | Y | 12 | BEACH_ORGANIZATION_ROLE_ASSIGN.FK_ORGANIZATION_ID, PERSON.FK_ORGANIZATION_ID | A beach is associated with an organization via this field. To do so, enter the Organization Identifier in the Beach Role Organization Identifier field. This value must correspond to a valid Organization Identifier in the XML file or in the PRAWN database. |
| Beach Role Person Identifier <i>Example:</i> 123456789012 | BeachRolePersonIdentifier | STRING | N | 12 | BEACH_PERSON_ROLE_ASSIGN.FK_PERSON_ID | A beach can be associated with a person via this field. To do so, enter the Person Identifier in the Beach Role Person Identifier field in addition to entering the Organization Identifier in the Beach Role Organization Identifier field. The Beach Role Person Identifier must correspond to a valid Person Identifier in the XML file or in the PRAWN database. |
| Beach Role Effective Date <i>Example:</i> 2003-01-01T00:00:00 | BeachRoleEffectiveDate | DATE | Y | | BEACH_ORGANIZATION_ROLE_ASSIGN.EFFECTIVE_DATE, BEACH_PERSON_ROLE_ASSIGN.EFFECTIVE_DATE | This value is required if any beach role information is included in the XML data file. The date should be entered in the XML file in the following format: <i>YYYY-MM-DDTHH:MI:SS</i> This value should be set to the date on which the beach role information became effective or will become effective. Please see Section 3.2 Use of Effective Date and Status Indicator Data Elements for more information. |
| Beach Role Status Indicator <i>Example:</i> ACTIVE | BeachRoleStatusIndicator | STRING | Y | 8 | BEACH_ORGANIZATION_ROLE_ASSIGN.STATUS, BEACH_PERSON_ROLE_ASSIGN.STATUS | This value is required if any beach role information is included in the XML data file. This value must be set to "ACTIVE" or "INACTIVE". Please see Section 3.2 Use of Effective Date and Status Indicator Data Elements for more information. |

5.1.7 Beach Coordinate Information

The beach coordinate section of the XML submission allows submitting states to provide data related to the end points of a given beach. This section includes data elements, such as latitude measure, longitude

measure, source map scale, horizontal collection method name, and horizontal coordinate reference system datum name. These data elements will be included in the XML file when beach coordinate information needs to be added or updated in the PRAWN database.

| Data Element | XML Tag Name | XML Data Type | Req'd (Y/N) | Length | Access Table Mapping | Comment |
|--------------------------------------------------------------------------------------------------------------------|----------------------------------------------|---------------|-------------|--------|----------------------------------------------------------------------------------------------------------------|-----------------------------------------------------------------------------------------------------------------------------------------------------------------------------------------------------------------------|
| Latitude Measure <i>Example: 34.141592</i> | LatitudeMeasure | NUMBER | Y | 12 | BEACH_LATITUDE_LONGITUDE_COORDINATES.START_LATITUDE BEACH_LATITUDE_LONGITUDE_COORDINATES.END_LATITUDE | The measure of the angular distance on a meridian north or south of the equator. Signed Decimal Latitude with positive values north of the Equator. |
| Longitude Measure <i>Example: -74.141592</i> | LongitudeMeasure | NUMBER | Y | 14 | BEACH_LATITUDE_LONGITUDE_COORDINATES.START_LONGITUDE BEACH_LATITUDE_LONGITUDE_COORDINATES.END_LONGITUDE | The measure of the angular distance on a meridian east or west of the prime meridian. Signed Decimal Longitude with negative values west of Greenwich. |
| Source Map Scale Numeric <i>Example: 12500</i> | SourceMapScaleNumeric | NUMBER | C | 14 | BEACH_LATITUDE_LONGITUDE_COORDINATES.SOURCE_MAP_SCALE | The number that represents the relative distance on the ground for one unit of measure on the map or photo. This field is mandatory only when the Horizontal Collection Method Name used is INTERPOLATION MAP. |
| Horizontal Collection Method Name <i>Example: INTERPOLATION-MAP INTERPOLATION-SATELLITE GPS</i> | HorizontalCollectionMethodName | STRING | Y | 150 | BEACH_LATITUDE_LONGITUDE_COORDINATES.REFERENCE_COLLECTION_METHOD_NAME | The name that identifies the method used to determine the latitude and longitude coordinates for a point on the earth. |
| Horizontal Coordinate Reference System Datum Name <i>Example: NAD27 NAD83</i> | HorizontalCoordinateReferenceSystemDatumName | STRING | Y | 6 | BEACH_LATITUDE_LONGITUDE_COORDINATES.REFERENCE_DATUM_NAME | The name that describes the system used in determining the latitude and longitude coordinates. |

| | | | | | | |
|-------------|--------------------------------|--------|---|-----|-------------------------------------------------|-----------------------------------------------------------------------------------------------------------------|
| Description | BeachCoordinateDescriptionText | STRING | N | 255 | BEACH_LATITUDE_LONGITUDE_COORDINATES.DESCRPTION | This is an optional field that can be used to store other information about the particular beach's coordinates. |
|-------------|--------------------------------|--------|---|-----|-------------------------------------------------|-----------------------------------------------------------------------------------------------------------------|

*Example:
Short
Description.*

5.1.8 Year Completion Indicators

The Year Completion Indicators section of the XML submission allows submitting states to notify the EPA when they have finished submissions for the year. This section includes data elements, such as Notification Data Complete Indicator, Monitoring Data Complete Indicator, and Location Data Complete Indicator. These data elements will be included in the XML file when states wish to notify that the EPA that they have finished submitting data for the year.

NOTE: To generate a submission with the Notification Access database with year completion information, you can now use the Custom XML Generation form. This includes end of year completion information with your normal xml submission. There are no tables to fill out to generate this submission.

All XML elements in this section are located in the following position on the XML element hierarchy—"BeachDataSubmission/YearCompletionIndicators/".

| Data Element | XML Tag Name | XML Data Type | Req'd (Y/N) | Length | Access Table Mapping | Comment |
|-------------------------------------------------------------|-------------------------------------|---------------|-------------|--------|----------------------|------------------------------------------------------------------------------------------------------------------------------------------------------------------------------------------------------------------------------------------|
| Completion Year <i>Example: 2007</i> | CompletionYear | NUMBER | N | 4 | N/A | This value is required if any year completion data is included in the XML data file. This value indicates what year the data has been submitted for. This can be created using the End Of Year Submission Generation form. |
| Notification Data Completion Indicator <i>Example: Y</i> | NotificationDataCompletionIndicator | BOOLEAN | N | N/A | N/A | This value indicates whether or not the Notification data has all been submitted for the calendar year. This can be created using the End Of Year Submission Generation form. |
| Monitoring Data Completion Indicator <i>Example: Y</i> | MonitoringDataCompletionIndicator | BOOLEAN | N | N/A | N/A | This value indicates whether or not the Monitoring data has all been submitted for the calendar year. This can be created using the End Of Year Submission Generation form. |

| | | | | | | |
|------------------------------------|---------------------------------|---------|---|-----|-----|-----------------------------------------------------------------------------------------------------|
| Location Data Completion Indicator | LocationDataCompletionIndicator | BOOLEAN | N | N/A | N/A | This value indicates whether or not the Location data has all been submitted for the calendar year. |
| <i>Example: Y</i> | | | | | | This can be created using the End Of Year Submission Generation form. |

5.1.9 Beach Procedure Information

The beach procedure section of the XML submission contains data related to the procedures used by beaches for monitoring, notification, issuance, and reopening. This section includes data elements, such as procedure type code, procedure description text, and procedure identifier. These data elements will be included in the XML file when beach procedure information needs to be added or updated in the PRAWN database.

All XML elements in this section are located in the following position on the XML element hierarchy—“BeachDataSubmission/BeachDetail/BeachProcedureDetail/”.

| Data Element | XML Tag Name | XML Data Type | Req'd (Y/N) | Length | Access Table Mapping | Comment |
|----------------------------------------------------------------------------------------------------|--------------------------|---------------|-------------|--------|--------------------------|------------------------------------------------------------------------------------------------------------------------------------------------------------------------------------------------------------------------------------------------------------------------------------------------------------------------------------------------------------------------------------------------------------------------------------------------|
| Procedure Type Code <i>Example: IA_RADIO</i> | ProcedureTypeCode | STRING | Y | 12 | PROCEDURE.PROCEDURE_CODE | This value must be set to a valid procedure type code. See Appendix C Procedure Type Codes for a list of valid codes. This value is required if any beach procedure information is included in the XML data file. |
| Procedure Description Text <i>Example: Announce the advisory on the local radio station</i> | ProcedureDescriptionText | STRING | Y | 255 | PROCEDURE.DESCRPTION | This value is required if any beach procedure information is included in the XML data file. |
| Procedure Identifier <i>Example: 675849302019</i> | ProcedureIdentifier | STRING | Y | 12 | PROCEDURE.ID | Submitting organizations will need to maintain a list of valid Procedure Identifiers for all procedures that are stored in the PRAWN database. These identifiers must be unique within each organization, as they will be used to update organization-level data. (For example, with an organization there can only be 1 procedure identified as “AB123”, but there could be another procedure identified as “AB123” in another organization.) |

| Data Element | XML Tag Name | XML Data Type | Req'd (Y/N) | Length | Access Table Mapping | Comment |
|----------------------------------------------------------------------|--------------------------|---------------|-------------|--------|----------------------------------------|--------------------------------------------------------------------------------------------------------------------------------------------------------------------------------------------------------------------------------------------------------------------------------------------------------------------------------|
| Procedure Beach Identifier <i>Example:</i> <i>ME234898</i> | ProcedureBeachIdentifier | STRING | Y | 12 | BEACH_PROCEDURE_ASS IGN.FK_BEACH_ID | This value must correspond to EITHER a valid Beach Identifier and/or a valid Program Interest Identifier in the XML file or in the PRAWN database. Any number of Procedure Beach Identifiers may be submitted (consecutively in the XML file) to associate many beaches and/or program interests to a single procedure. |

5.1.10 Header Information

The header information section of the XML file contains information regarding the data submission, such as submission date, submitting user, and submitting agency. **These keys should not be included in the XML file submitted by the submitting agency.** Instead, once an XML file has been successfully submitted to CDX, these XML keys will be added to the file by the CDX web application.

All XML elements in this section are located in the following position on the XML element hierarchy—“BeachDataSubmission/HeaderDetail/”.

| Data Element | XML Tag Name | XML Data Type | Req'd (Y/N) | Length | Access Table Mapping | Comment |
|---------------------------------------------------------------------|----------------------------|---------------|-------------|--------|----------------------|----------------------------------------------------------------------------------------------------------------------------------------------------------------------------------------|
| Submitting Agency Identifier <i>Example:</i> <i>KYDEP</i> | SubmittingAgencyIdentifier | STRING | Y | 12 | | This key will be inserted into the file by the CDX web application. The list of valid Submitting Agency Identifiers will be maintained as part of the CDX registration process. |
| Submitting User Identifier <i>Example:</i> <i>BSMITH</i> | SubmittingUserIdentifier | STRING | Y | 12 | | This key will be inserted into the file by the CDX web application. The list of valid Submitting User Identifiers will be maintained as part of the CDX registration process. |
| Submission Identifier <i>Example:</i> <i>111111111111</i> | SubmissionIdentifier | STRING | Y | 12 | | This key will be inserted into the file by the CDX web application. This value will uniquely identify each submission and will be generated by the CDX web application. |

| Data Element | XML Tag Name | XML Data Type | Req'd (Y/N) | Length | Access Table Mapping | Comment |
|-------------------------------------|-----------------|---------------|-------------|--------|----------------------|--------------------------------------------------------------------------------------------------------------------------------------------------------------------|
| Submission Date | Submission Date | DATE | Y | | | This key will be inserted into the file by the CDX web application. The date should be entered in the XML file in the following format: YYYY-MM-DDTHH:MI:SS |
| <i>Example: 2003-01-01T00:00:00</i> | | | | | | |

5.2 Use of Effective Date and Status Indicator Data Elements

The Effective Date and Status Indicator data elements are used to set the effective dates in the PRAWN database for mailing addresses, electronic addresses, telephone numbers, beach/person roles, and beach/organization roles. For each of these types of data, the PRAWN database tracks the Start Date and Stop Date. For example, the database may track that a fax telephone number was valid starting on January 1, 2001. If this telephone number was updated and the new fax number was valid on July 1, 2001, a new record is added in the database with a Start Date of July 1, 2001 and the same date is added as the Stop Date for the previous telephone number.

To set this information correctly, the XML schema uses two data elements—Effective Date and Status Indicator—with mailing address, electronic address, telephone, beach/person role, and beach/organization role data. Furthermore, the user must specify the appropriate Type Code value (e.g., “FAX”, VOICE”, etc. for telephone number) so that the correct address, telephone number, beach/person role, or beach/organization role is updated.

To update these types of data, these three data elements should be populated as follows:

- To update an address, electronic address, telephone number, beach/person role assignment, or beach/organization assignment, the Effective Date and Status Indicator fields should be set as follows:
 - Effective Date should be set to the date on which the new address, telephone number, or assignment will become valid.
 - Status Indicator should be set to “ACTIVE”.
 - Type Code should be set to the type of information to be updated. (For example, this might be set to “STATE” for BeachRoleTypeCode.)
 - This will update the Stop Date for the current data and will create a new record with the updated data and the associated Start Date.
- To indicate that an address, electronic address, telephone number, beach/person role assignment, or beach/organization assignment is no longer valid and there is no replacement data, the Effective Date and Status Indicator fields should be set as follows:
 - Effective Date should be set to the date on which the address, telephone number, or assignment will become invalid.
 - Status Indicator should be set to “INACTIVE”.

- Type Code should be set to the type of information to be updated. (For example, this might be set to “SHIPPING” for MailingAddressTypeCode.)
- This will update the Stop Date for the current data but will not create a new record, since there is no new data.

6 How to Decode the Error Messages

IMPORTANT NOTE: This chapter has not yet been update from the August 2006 version. It will be updated in late November or December 2007.

This chapter provides detailed information regarding the error messages that may be produced during data transfer. This chapter assumes that the XML submission has passed XML schema validation before being processed by the data loading software.

6.1 System Generated Error Messages

This section describes system generated error messages associated with the validation and loading of National Beach Program data to the PRAWN database. The following table details the specific error codes and messages that may be produced during data loading and provides a short description of each error and appropriate corrective actions. It should be noted that error messages will be followed by XML tag value(s) to describe the location in the XML document where the error occurred. For instance, the error message 'OrganizationName is required for adding/editing an Organization' would be followed by the text '[OrganizationIdentifier = X]' where 'X' is the identifier for the Organization where the error occurred.

All errors encountered during the processing and loading of an XML data submission will be written to an Error Log File that can be sent to CDX and used for reporting feedback to data submitters. In addition to PRAWN system generated errors, Oracle specific error messages will also be written to this file (see Section 6.2 for more information).

Exhibit 2 PRAWN Error Messages

| Error Code | Error Message | Description/Corrective Action |
|------------|----------------------------------------------------------------------------------------------------------------------|---------------------------------------------------------------------------------------------------------------------------------------------------------------------------------------------------------------------------------------------------------------------------|
| BCH-0101 | OrganizationIdentifier must be unique for adding an Organization to the PRAWN system. [OrganizationIdentifier = 'X'] | All new Organization records must have a previously unused value for Organization Identifier in the PRAWN system. Confirm that you are using the assigned OrganizationIdentifier. |
| BCH-0102 | OrganizationIdentifier not found in the PRAWN system. [OrganizationIdentifier = 'X'] | You are attempting to edit a record that does not exist. Please confirm that you have entered the correct Organization Identifier for the record you are attempting to edit or change OrganizationTransactionType to add if you wish to create a new Organization record. |
| BCH-0103 | OrganizationTypeCode is invalid. [OrganizationIdentifier = 'X'; OrganizationTypeCode = 'X'] | A value unknown to the PRAWN system has been submitted for OrganizationTypeCode. Please see Chapter 3 for a list of valid values. |

| Error Code | Error Message | Description/Corrective Action |
|------------|------------------------------------------------------------------------------------------------------------------------------------------|-------------------------------------------------------------------------------------------------------------------------------------------------------------------------------------------------------------------------------------------------------------------------------------------|
| BCH-0201 | PersonIdentifier must be unique within an Organization. [OrganizationIdentifier = 'X'; PersonIdentifier = 'X'] | All new Person records must have a value for Person Identifier that is previously unused by the referenced Organization in the PRAWN system. |
| BCH-0202 | PersonIdentifier not found within the specified Organization. [OrganizationIdentifier = 'X'; PersonIdentifier = 'X'] | You are attempting to edit a record that does not exist within the specified Organization. Please confirm that you have entered the correct Person Identifier for the record you are attempting to edit or change PersonTransactionType to add if you wish to create a new Person record. |
| BCH-0301 | MailingAddressTypeCode is invalid. [OrganizationIdentifier = 'X'; MailingAddressTypeCode = 'X'] | A value unknown to the PRAWN system has been submitted for MailingAddressTypeCode. Please see Chapter 3 for a list of valid values. |
| BCH-0302 | MailingAddressStateCode is invalid. [OrganizationIdentifier = 'X'; MailingAddressStateCode = 'X'] | MailingAddressStateCode must be a valid 2-digit State Postal Code (such as CA for California). Confirm that you are using a valid state code. |
| BCH-0303 | MailingAddressZipCode is invalid. [OrganizationIdentifier = 'X'; MailingAddressZipCode = 'X'] | Provide a MailingAddressZipCode in one of the following numeric formats: ##### or #####-#### |
| BCH-0401 | ElectronicAddressTypeCode is invalid. [OrganizationIdentifier = 'X'; ElectronicAddressTypeCode = 'X'] | A value unknown to the PRAWN system has been submitted for ElectronicAddressTypeCode. Please see Chapter 3 for a list of valid values. |
| BCH-0501 | TelephoneNumber is invalid. [OrganizationIdentifier = 'X'; TelephoneNumber = 'X'] | Provide a TelephoneNumber in one of the following alphanumeric formats: XXX-XXX-XXXX |
| BCH-0502 | TelephoneTypeCode is invalid. [OrganizationIdentifier = 'X'; TelephoneTypeCode = 'X'] | A value unknown to the PRAWN system has been submitted for TelephoneTypeCode. Please see Chapter 3 for a list of valid values. |
| BCH-0601 | ProgramInterestStateCode is invalid. [BeachIdentifier = 'X'; ProgramInterestStateCode = 'X'] | ProgramInterestStateCode must be a valid 2-digit State Postal Code (such as CA for California). Confirm that you are using a valid state code. |
| BCH-0602 | BeachIdentifier must be unique for adding a Beach to the PRAWN system. [BeachIdentifier = 'X'] | All new Beach records must have a previously unused value for Beach Identifier in the PRAWN system. Confirm that you are using the assigned 8-digit BeachIdentifier. |
| BCH-0603 | BeachIdentifier registered but not previously submitted to the PRAWN system. [BeachIdentifier = 'X'; BeachNameTransactionTypeCode = 'X'] | You are attempting to edit a record that does not exist. Please confirm that you have entered the correct Beach Identifier for the record you are attempting to edit or change Beach Transaction Type Code to add if you wish to create a new Beach record. |

| Error Code | Error Message | Description/Corrective Action |
|------------|--------------------------------------------------------------------------------------------------------------------------------------------------------------------------------------|----------------------------------------------------------------------------------------------------------------------------------------------------------------------------------------------------------------------------------------------------------------------------------------------------------------------------------------------------------------------------------------------|
| BCH-0604 | BeachIdentifier not registered with EPA. [BeachIdentifier = 'X'] | You are attempting to submit notification data for a beach with an identifier that has not been assigned by EPA. Contact your EPA beach coordinator for the appropriate beach identifier. |
| BCH-0605 | ProgramInterestFIPSCountyCode is invalid. [BeachIdentifier = 'X'; ProgramInterestFIPSCountyCode = 'X'] | ProgramInterestFIPSCountyCode must be valid 5-digit FIPS County Code. Confirm that you are using a valid code, and that it matches the two letter State code submitted as ProgramInterestStateCode. |
| BCH-0606 | WaterBodyNameCode cannot be combined with WaterBodyTypeCode. [BeachIdentifier = 'X'; WaterBodyNameCode = 'X'; WaterBodyTypeCode = 'X'] | The Waterbody Name Code submitted for the beach must correspond to an acceptable Waterbody Type Code. Please see Chapter 3 for acceptable matches (e.g., a Name of INLAND may only have a Type of STILL_WATER or FLOW_WATER). |
| BCH-0607 | Beach Extent/Swim Season/Monitoring Frequencies already defined for the year on beach. [BeachIdentifier = 'X'; AttributeEffectiveYear = 'X'] | The Beach Attribute information (Beach Extent/Swim Season/Monitoring Frequencies/Beach Tier/Pollution Source) you have submitted already exists for that particular beach, for that particular year. Please either revise the Attribute Effective Date to the appropriate year, or contact the EPA Beach program manager to ensure the proper information is stored in the PRAWN system. |
| BCH-0701 | ActivityTypeCode is invalid. [BeachIdentifier = 'X'; ActivityName = 'X'; ActivityTypeCode = 'X'] | A value unknown to the PRAWN system has been submitted for ActivityTypeCode. Please see Appendix B for a list of valid values. |
| BCH-0702 | ActivityMonitoringStationIdentifier not found in the STORET system. [BeachIdentifier = 'X'; ActivityName = 'X'; ActivityMonitoringStationIdentifier = 'X'] | You are attempting to submit a monitoring station ID that has not been registered with STORET. Check the validity of the Station ID and if valid, ensure it has been registered as a monitoring station in STORET. Contact your EPA beach coordinator for further information. |
| BCH-0703 | Activities with elevated bacteria (ELEV_BACT) as reasons must have at least one valid STORET Station ID. [BeachIdentifier = 'X'; ActivityName = 'X'] | You are attempting to report a notification activity based on elevated bacteria levels without submitting a valid STORET Station ID. Each activity with a Reason Type Code of 'ELEV_BACT' must have at least one Monitoring Station ID. |
| BCH-0704 | Activity Reason/Source/Indicator Description must be included if Activity Reason/Source/Indicator Code is OTHER. [BeachIdentifier = 'X'; ActivityName = 'X'] | You are attempting to submit either a Reason, a Source, or an Indicator for an activity labeled with type 'OTHER' without submitting a description for the Reason, Source, or Indicator. |
| BCH-0705 | ActivityActualStartDate year does not match year of ActivityActualStopDate. [BeachIdentifier = 'X'; ActivityName = 'X'; ActivityActualStartDate = 'X'; ActivityActualStopDate = 'X'] | You are attempting to submit an Activity that is spanning multiple years. Activities may only be submitted for one year at a time. Should an activity actually go on for more than one year, it is required that the initial activity end on December 31 st 11:59:59pm of the current year and a new activity start again on January 1 st 12:00:00am of the next year. |

| Error Code | Error Message | Description/Corrective Action |
|------------|--------------------------------------------------------------------------------------------------------------------------------------------------------------------------------------------------------------------------------------------------|------------------------------------------------------------------------------------------------------------------------------------------------------------------------------------------------------------------------------------------------------------------------------------------------------------|
| BCH-0706 | ActivityActualStopDate occurs prior to ActivityActualStartDate. [BeachIdentifier = 'X'; ActivityName = 'X'; ActivityActualStartDate = 'X'; ActivityActualStopDate = 'X'] | You are attempting to submit an Activity whose stop date occurred before it was started. Please correct the dates so the stop date is after the start date. |
| BCH-0801 | BeachRoleTypeCode is invalid. [BeachIdentifier = 'X'; BeachRoleOrganizationIdentifier = 'X'; BeachRoleTypeCode = 'X'] | A value unknown to the PRAWN system has been submitted for BeachRoleTypeCode. Please see Chapter 3 for a list of valid values. |
| BCH-0802 | BeachRoleOrganizationIdentifier not found in the PRAWN system. [BeachIdentifier = 'X'; BeachRoleOrganizationIdentifier = 'X'] | You are attempting to associate a role with an Organization that does not exist in the PRAWN system. Please confirm that you have entered the correct Organization Identifier and that the information for that Organization has been previously submitted and successfully processed by the PRAWN system. |
| BCH-0803 | BeachRolePersonIdentifier not found in the PRAWN system. [BeachIdentifier = 'X'; BeachRoleOrganizationIdentifier = 'X'; BeachRolePersonIdentifier = 'X'] | You are attempting to associate a role with a person that does not exist in the PRAWN system. Please confirm that you have entered the correct Person Identifier and that the information for that Person has been previously submitted and successfully processed by the PRAWN system. |
| BCH-0804 | BeachRolePersonIdentifier cannot be assigned a role on a beach without a role assignment for the person's parent organization on the same beach. [BeachIdentifier = 'X'; BeachRoleOrganizationIdentifier = 'X'; BeachRolePersonIdentifier = 'X'] | You are attempting to associate a Person with a Beach without having associated that Person's Organization to the beach. Please check that the Organization Role Information precedes the Person Role Information in the XML file. |
| BCH-0901 | ProcedureIdentifier must be unique for adding a Procedure to the PRAWN system. [ProcedureIdentifier = 'X'] | All new Procedure records must have a value for Procedure Identifier that is previously unused by the referenced Organization in the PRAWN system. To update an existing Procedure, including assigning more beaches to the Procedure, change the ProcedureTypeCode to 'EDIT'. |
| BCH-0902 | ProcedureIdentifier not found in the PRAWN system. [ProcedureIdentifier = 'X'] | You are attempting to edit a record that does not exist. Please confirm that you have entered the correct Procedure Identifier for the record you are attempting to edit or change ProcedureTransactionType to add if you wish to create a new Procedure record. |
| BCH-0903 | ProcedureTypeCode is invalid. [ProcedureIdentifier = 'X'; ProcedureTypeCode = 'X'] | A value unknown to the PRAWN system has been submitted for ProcedureTypeCode. Please see Appendix C Procedure Type Codes for a list of valid values. |
| BCH-0904 | ProcedureBeachIdentifier not found in the PRAWN system. [ProcedureIdentifier = 'X'; ProcedureBeachIdentifier = 'X'] | You are attempting to associate a procedure with a beach that does not exist in the PRAWN system. Please confirm that you have entered the correct Beach Identifier and that the information for that Beach has been previously submitted and successfully processed by the PRAWN system. |

6.2 Common Causes of Error Messages

When troubleshooting an error log returned by the PRAWN system, please refer to the following chart for help with some of the most common errors (full-text error messages can be found in section 6.1). If the error is not resolved following the suggestions below, please contact eBeaches@cgifederal.com.

| Error Code | Troubleshooting Tip | Page(s) |
|------------|------------------------------------------------------------------------------------------------------------------------------------------------------------------------------------------------------------------------------------------------------------------------------------------------------------------------------------------------------------------------------------------------|----------|
| BCH-0101 | Please check the value of the OrganizationNameTransactionTypeCode tag (ORGANIZATION.TRANSACTION in the Notification Access Database). Generally, this error occurs if the related OrganizationId already exists in PRAWN and has been submitted with an OrganizationNameTransactionTypeCode of ADD. | N/A |
| BCH-0102 | Please check the value of the OrganizationNameTransactionTypeCode tag (ORGANIZATION.TRANSACTION in the Notification Access Database). Generally, this error occurs if the related OrganizationId does not yet exist in PRAWN and has been submitted with an OrganizationNameTransactionTypeCode of EDIT. | N/A |
| BCH-0103 | Please check the value of the OrganizationTypeCode tag (ORGANIZATION.ORGANIZATION_CODE in the Notification Access Database). Generally, this error is the result of a misspelling in of one of the valid values used to indicate Organization Type (most often 'STATE_AGENCY' is input instead of 'STATE_AGNCY', which is the correct value). Please see Chapter 5 for additional information. | 5-2 |
| BCH-0201 | Please check the value of the PersonNameTransactionTypeCode tag (PERSON.TRANSACTION in the Notification Access Database). Generally, this error occurs if the related PersonId already exists in PRAWN and has been submitted with an PersonNameTransactionTypeCode of ADD. | N/A |
| BCH-0202 | Please check the value of the PersonNameTransactionTypeCode tag (PERSON.TRANSACTION in the Notification Access Database). Generally, this error occurs if the related PersonId does not yet exist in PRAWN and has been submitted with an PersonNameTransactionTypeCode of EDIT. | N/A |
| BCH-0301 | Please check the value of the MailingAddressTypeCode tag (MAILING_ADDRESS.MAILING_ADDRESS_CODE in the Notification Access Database). Generally, this error is the result of a misspelling in of one of the valid values used to indicate Mailing Address Type. Please see Chapter 5 for additional information. | 5-3, 5-8 |
| BCH-0302 | Please check the value of the MailingAddressStateCode tag (MAILING_ADDRESS.STATE_POSTAL_CODE in the Notification Access Database). Generally, this error is the result of a misspelling in of one of the valid values used to indicate the correct state. Please confirm that a valid state code is being used. | 5-4, 5-9 |
| BCH-0303 | Please check the value of the MailingAddressZipCode tag (MAILING_ADDRESS.ZIP_CODE in the Notification Access Database). Generally, this error is the result of an incorrectly formatted Zip Code. The correct formats are either '#####' (ZIP) or '#####-####' (ZIP+4). Please see Chapter 5 for additional information. | 5-4, 5-9 |

| Error Code | Troubleshooting Tip | Page(s) |
|------------|----------------------------------------------------------------------------------------------------------------------------------------------------------------------------------------------------------------------------------------------------------------------------------------------------------------------------------------------------------------------------------------------------------------------------------------------|-----------|
| BCH-0401 | Please check the value of the ElectronicAddressTypeCode tag (ELECTRONIC_ADDRESS.ELECTRONIC_ADDRESS_CODE in the Notification Access Database). Generally, this error is the result of a misspelling in of one of the valid values used to indicate Electronic Address Type Please see Chapter 5 for additional information. | 5-5, 5-10 |
| BCH-0501 | Please check the value of the TelephoneNumber tag (TELEPHONE.TELEPHONE_NUMBER in the Notification Access Database). Generally, this error is the result of an incorrectly formatted telephone number. The correct format is 'XXX-XXX-XXXX'. Please see Chapter 5 for additional information. | 5-6, 5-11 |
| BCH-0502 | Please check the value of the TelephoneTypeCode tag (TELEPHONE.TELEPHONE_CODE in the Notification Access Database). Generally, this error is the result of a misspelling in of one of the valid values used to indicate Telephone Type. Please see Chapter 5 for additional information. | 5-6, 5-11 |
| BCH-0601 | Please check the value of the ProgramInterestStateCode tag (BEACH.STATE_POSTAL_CODE in the Notification Access Database). Generally, this error is the result of a misspelling in of one of the valid values used to indicate the correct state. Please confirm that a valid state code is being used. | 5-13 |
| BCH-0602 | Please check the value of the BeachNameTransactionTypeCode tag (BEACH.TRANSACTION in the Notification Access Database). Generally, this error occurs if the related BeachId already exists in PRAWN and has been submitted with a BeachNameTransactionTypeCode of ADD. | N/A |
| BCH-0603 | Please check the value of the BeachNameTransactionTypeCode tag (BEACH.TRANSACTION in the Notification Access Database). Generally, this error occurs if the related BeachId has been registered with the EPA, but has not yet been submitted to PRAWN, and has been submitted with a BeachNameTransactionTypeCode of EDIT. | N/A |
| BCH-0604 | Please check the value of the BeachIdentifier tag (BEACH.ID in the Notification Access Database). Generally, this error occurs if the related BeachId has not yet been registered with the EPA, or has been misspelled in the submission. | 5-12 |
| BCH-0605 | Please check the value of the ProgramInterestFIPSCountyCode tag (BEACH.FIPS_COUNTY in the Notification Access Database). Generally, this error is the result of a misspelling in the standard 5-digit FIPS County Code. Please confirm that the correct FIPS Code is being used. | 5-13 |
| BCH-0606 | Please check the value of the WaterBodyNameCode tag (BEACH.WATERBODY_NAME in the Notification Access Database) and the WaterBodyTypeCode tag (BEACH.WATERBODY_TYPE in the Notification Access Database). Generally, this error is the result of a misspelling in of one of the valid values used to indicate Water Body Name or Water Body Type. Please see Appendix D in the Beach Notification Data User Guide for additional information. | 5-13 |

| Error Code | Troubleshooting Tip | Page(s) |
|------------|----------------------------------------------------------------------------------------------------------------------------------------------------------------------------------------------------------------------------------------------------------------------------------------------------------------------------------------------------------------------------------------------------------------------------------------------------------------------------------------------------------------------------------------------------------------------------------------------------------------------------------------------------------------------------------------------------------------------------------------------------------------------------------|------------------|
| BCH-0607 | Please check the value of the appropriate tag: ExtentLengthMeasure (BEACH_ATTRIBUTE.EXTENT_LENGTH in the Notification Access Database), SwimSeasonLengthMeasure (BEACH_ATTRIBUTE.SWIM_SEASON_LENGTH in the Notification Access Database), SwimSeasonFrequencyMeasure (BEACH_ATTRIBUTE.SWIM_MONITOR_FREQ in the Notification Access Database), OffSeasonFrequencyMeasure (BEACH_ATTRIBUTE.OFF_MONITOR_FREQ in the Notification Access Database) for the related year (AttributeEffectiveYear, BEACH_ATTRIBUTE.EFFECTIVE_YEAR in the Notification Access Database). Beach Attribute data (Beach Extent/Swim Season/Monitoring Frequencies) has already been submitted for this calendar year. If this is incorrect, or you have questions, please contact eBeaches@cgifederal.com. | 5-15, 5-16, 5-18 |
| BCH-0701 | Please check the value of the ActivityTypeCode tag (BEACH_ACTIVITY.ACTIVITY_CODE in the Notification Access Database). Generally, this error is the result of a misspelling in of one of the valid values used to indicate Activity Type. Please check Chapter 3 and Appendix B in the Beach Notification Data User Guide for additional information. | 5-22 |
| BCH-0702 | Please check the value of the ActivityMonitoringStationIdentifier tag (BEACH_ACTIVITY_STATION.STATION_ID in the Notification Access Database). Generally, this error occurs if the related StationId has not been properly formatted ("OrgId StationId"), has not yet been registered with STORET, or has been misspelled in the submission. | 5-26 |
| BCH-0703 | Please check the value of the ActivityMonitoringStationIdentifier tag (BEACH_ACTIVITY_STATION.STATION_ID in the Notification Access Database). Generally, this error occurs if the related StationId has been omitted, but has also been known to occur if a BCH-0702 error (incorrectly formatted StationId) has occurred in the same submission. | 5-26 |
| BCH-0704 | If the ActivityReasonType (BEACH_ACTIVITY_REASON.TYPE in the Notification Access Database where BEACH_ACTIVITY_REASON.CLASS = Reason), ActivitySourceType (BEACH_ACTIVITY_REASON.TYPE in the Notification Access Database where BEACH_ACTIVITY_REASON.CLASS = Source), or ActivityIndicatorType (BEACH_ACTIVITY_REASON.TYPE in the Notification Access Database where BEACH_ACTIVITY_REASON.CLASS = Indicator) are equal to OTHER, the corresponding description field must be filled in. | 5-24, 5-25, 5-26 |
| BCH-0705 | The ActivityActualStartDate (BEACH_ACTIVITY.ACTUAL_START_DATE in the Notification Access Database) year does not match the ActivityActualStopDate (in the Notification Access Database) year. Activities can only occur during one calendar year. In the event that an event does cross into another year, it must be split into two activities, one for each year. | 5-23 |
| BCH-0706 | ActivityActualStartDate (BEACH_ACTIVITY.ACTUAL_START_DATE in the Notification Access Database) occurs after the ActivityActualStopDate (in the Notification Access Database). The order of these dates must be reversed in order to achieve a successful submission. | 5-23 |

| Error Code | Troubleshooting Tip | Page(s) |
|------------|---------------------------------------------------------------------------------------------------------------------------------------------------------------------------------------------------------------------------------------------------------------------------------------------------------------------------------------------------------------------------------------------------------|---------|
| BCH-0801 | Please check the value of the BeachRoleTypeCode tag (BEACH_ORGANIZATION_ROLE_ASSIGN.ORG_ROLE_CODE and BEACH_PERSON_ROLE_ASSIGN.PERSON_ROLE_CODE in the Notification Access Database). Generally, this error is the result of a misspelling in of one of the valid values used to indicate Beach Role Type. Please check Chapter 3 in the Beach Notification Data User Guide for additional information. | 5-29 |
| BCH-0802 | Please check that the OrganizationIdentifier (ORGANIZATION.ID in the Notification Access Database) has already been submitted to PRAWN. Generally this error occurs if the Organization in question does not already exist in PRAWN, but has also been known to occur if BCH-0101, BCH-0102, and/or BCH-0103 errors (related OrganizationIds) have occurred in the same submission. | 5-2 |
| BCH-0803 | Please check that the PersonIdentifier (PERSON.ID in the Notification Access Database) has already been submitted to PRAWN. Generally this error occurs if the Person in question does not already exist in PRAWN, but has also been known to occur if BCH-0201 and/or BCH-0202 errors (related PersonIds) have occurred in the same submission. | 5-7 |
| BCH-0804 | Please check the order of the Organization and Person assignments on a given beach. Persons cannot be assigned a role on a beach until the Organization they belong to has been assigned a role on that beach. | 5-30 |
| BCH-0901 | Please check the value of the ProcedureTransactionTypeCode tag (PROCEDURE.TRANSACTION in the Notification Access Database). Generally, this error occurs if the related ProcedureId already exists in PRAWN and has been submitted with an ProcedureTransactionTypeCode of ADD. | N/A |
| BCH-0902 | Please check the value of the ProcedureTransactionTypeCode tag (PROCEDURE.TRANSACTION in the Notification Access Database). Generally, this error occurs if the related OrganizationId does not yet exist in PRAWN and has been submitted with an ProcedureTransactionTypeCode of EDIT. | N/A |
| BCH-0903 | Please check the value of the ProcedureTypeCode tag (PROCEDURE.PROCEDURE_CODE in the Notification Access Database). Generally, this error is the result of a misspelling in of one of the valid values used to indicate Procedure Type. Please see Appendix C in the Beach Notification Data User Guide for additional information. | 5-33 |
| BCH-0904 | Please check to be sure that the BeachId listed in the ProcedureBeachIdentifier tag (BEACH_PROCEDURE_ASSIGN.FK_BEACH_ID in the Notification Access Database) has been entered into PRAWN. Generally, this error occurs if the related BeachId has not yet been submitted to PRAWN, but an association between a procedure and the related BeachId has been submitted. | 5-34 |

6.3 Oracle Generated Error Messages

In addition to error messages generated by the PRAWN system, it is also possible that Oracle specific errors may occur during XML processing. These errors would most likely be associated with the administration and maintenance of the Oracle database instance (for example, exceeding the allocated table space size). Oracle specific errors will be captured by the XML data loading software and reported in the Error Log File together with the PRAWN system generated errors (see Section 6.1 System

Generated Error Messages). Oracle specific errors will be prefixed with the text 'Oracle Error:' and will contain the error message number and text produced by the Oracle database at the time the error occurred.

7 How to Understand Beaches that are Similar Points of Access

This chapter provides detailed information regarding similar points of access. This chapter assumes that the XML submission has passed XML schema validation before being processed by the data loading software.

- 1) Enter Beach Information and Beach Attribute Information prior to Beach Extent Length, go to step 2.
- 2) Is this entry a SPA? If yes, you may enter an actual length that does not exceed: 100 ft. If no go to step 3.
- 3) Enter Beach Extent Length (note: a separate length will be calculated from your L/L data as indexed to the RAD to enable mapping and for allotment formula calculations.)
- 4) Enter Swim Season Monitoring Frequency and so on.

8 Appendix A Schema Graphics

This appendix provides a graphical representation of the Beaches Notification v2.0 XML Schema. The figures that follow offer an expanded view of each of the four major sections that comprise a Beach Data Submission (Organization Detail, Person Detail, Beach Detail, and Beach Procedure Detail).

- Dashed lines represented optional elements, solid lines represent mandatory elements.
 - Please note: Empty tags (e.g., <BeachIdentifier></BeachIdentifier>) for optional elements cannot appear in the XML file.
- The figures 0..∞ and 1..∞ mean that the field may be repeated, as long as the repetitions are next to each other, as many times as the user wishes.
 - For example, a user may submit as many BeachDetail sections as necessary in a single file.
 - 1..∞ means that there must be at least one field included and 0..∞ means the field is entirely optional.
- A + sign at the end of the box means more elements exist under that element.

Exhibit 3 Beach Data Submission

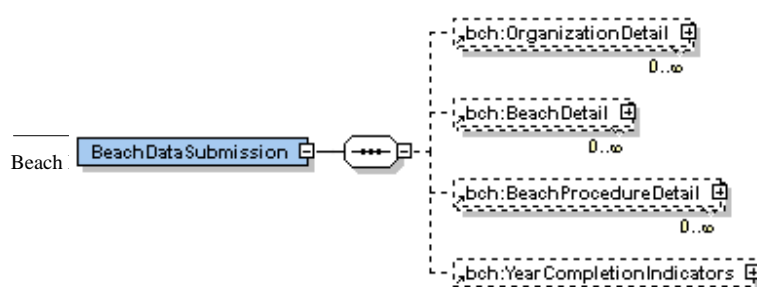


Exhibit 4 Organization Detail

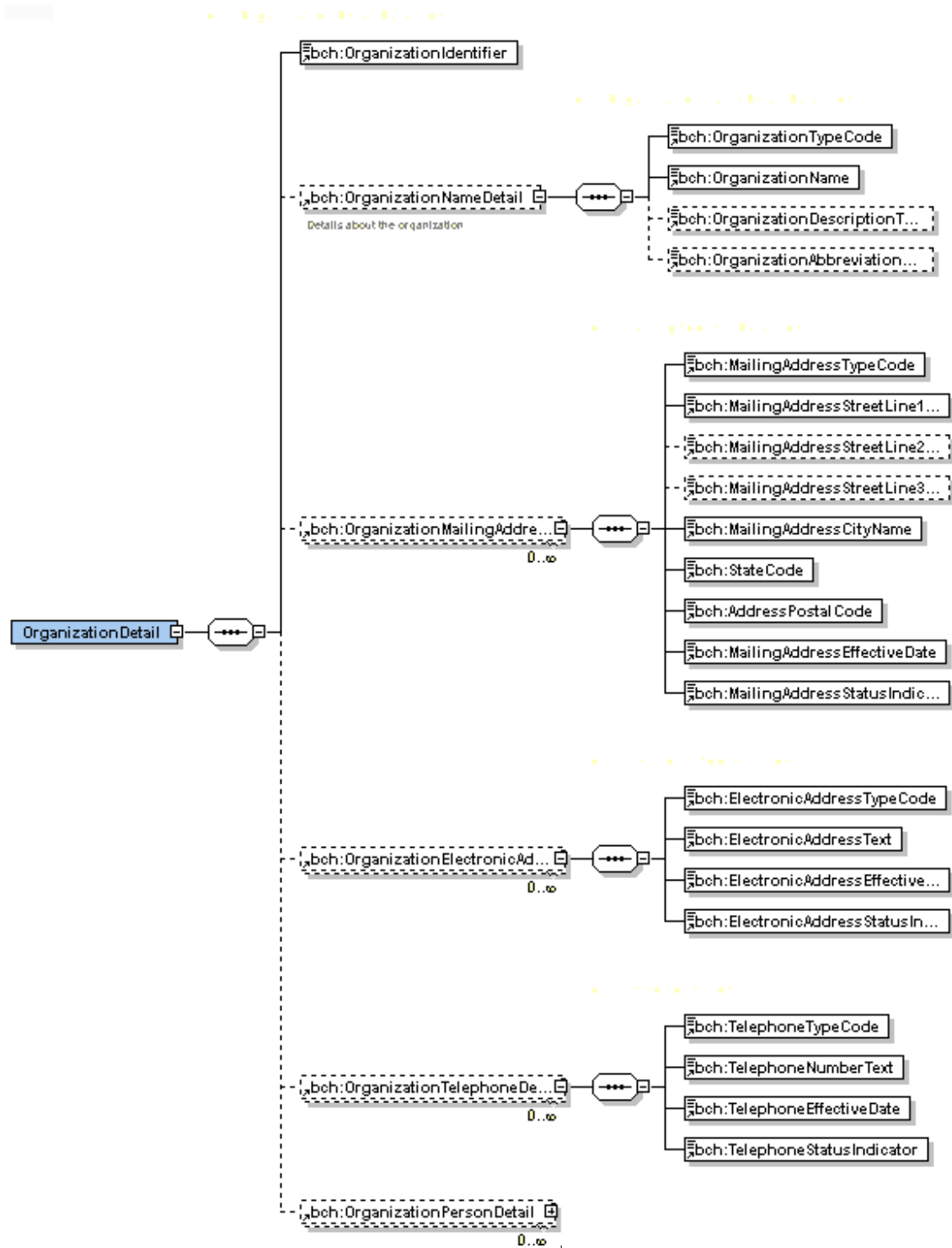




Exhibit 6 Beach Name Detail

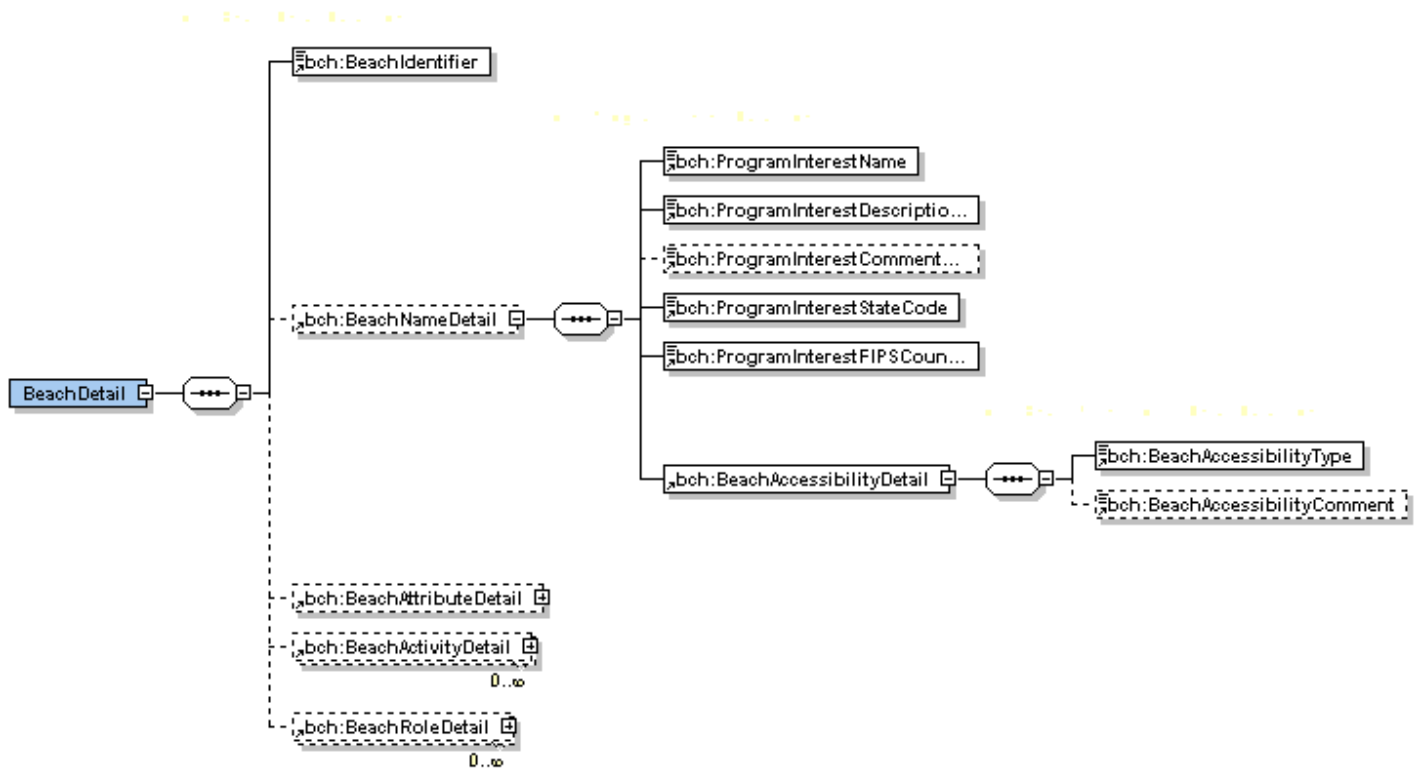


Exhibit 7 Beach Attribute Detail

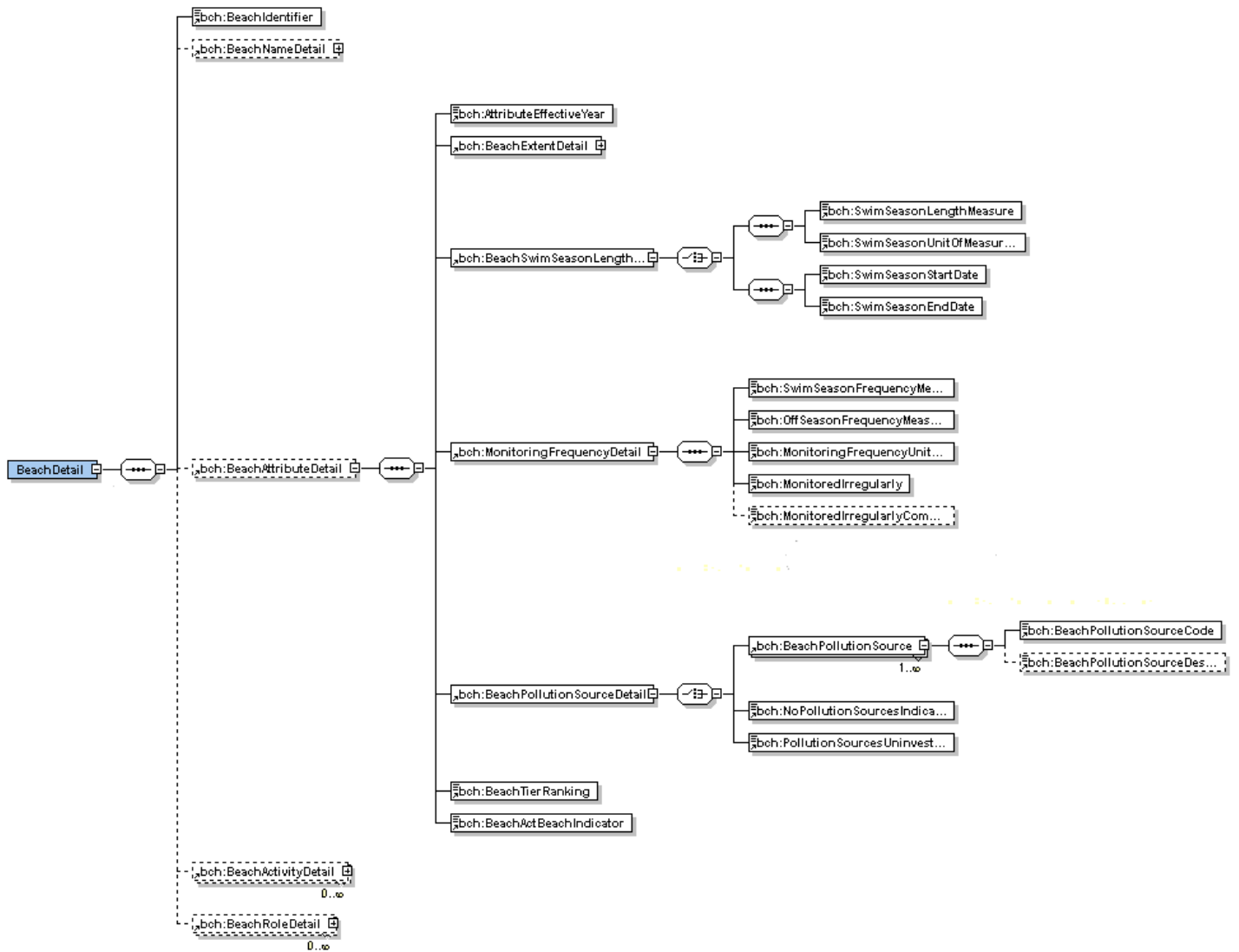


Exhibit 8 Beach Activity Detail

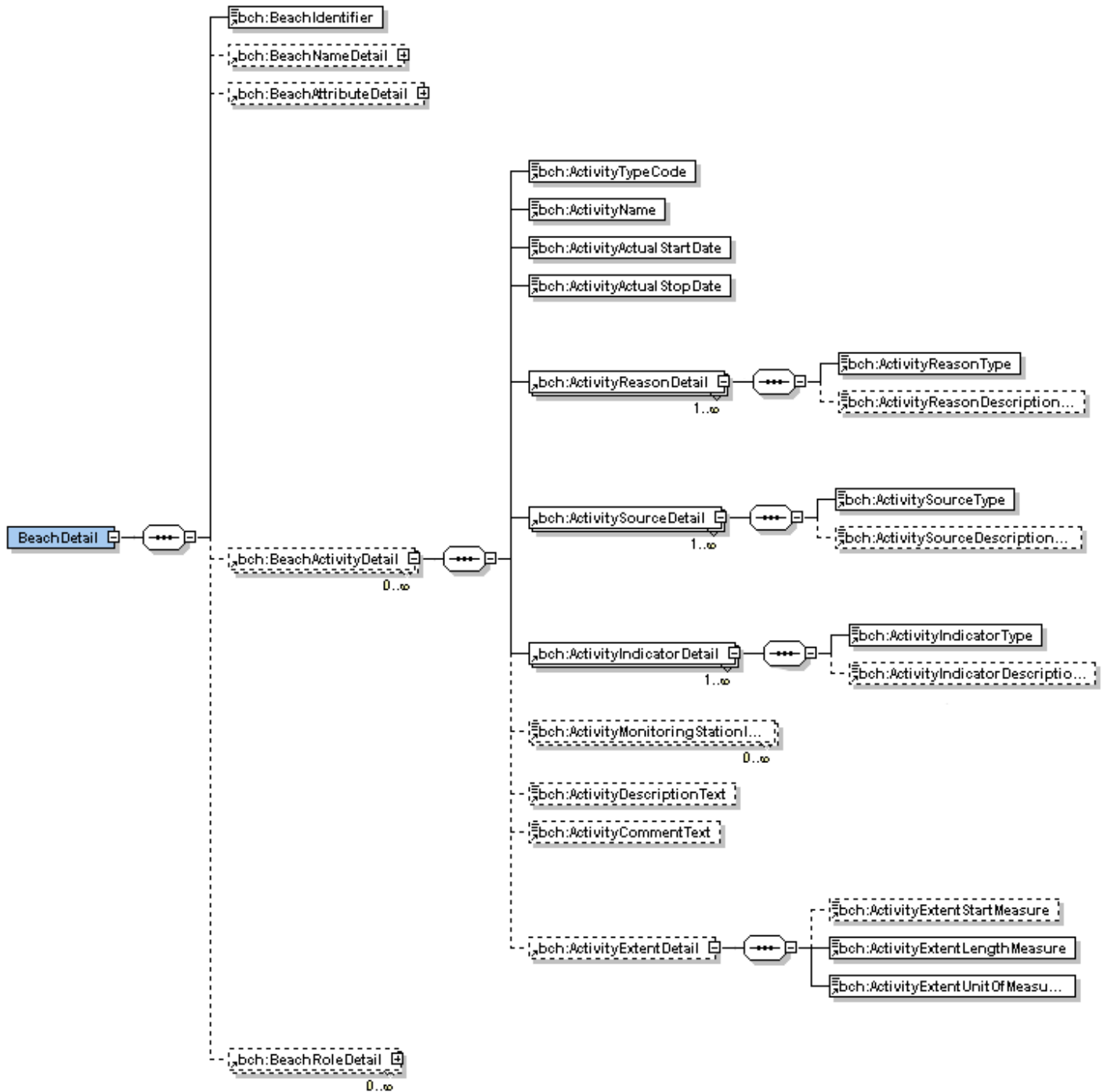


Exhibit 9 Beach Role Detail

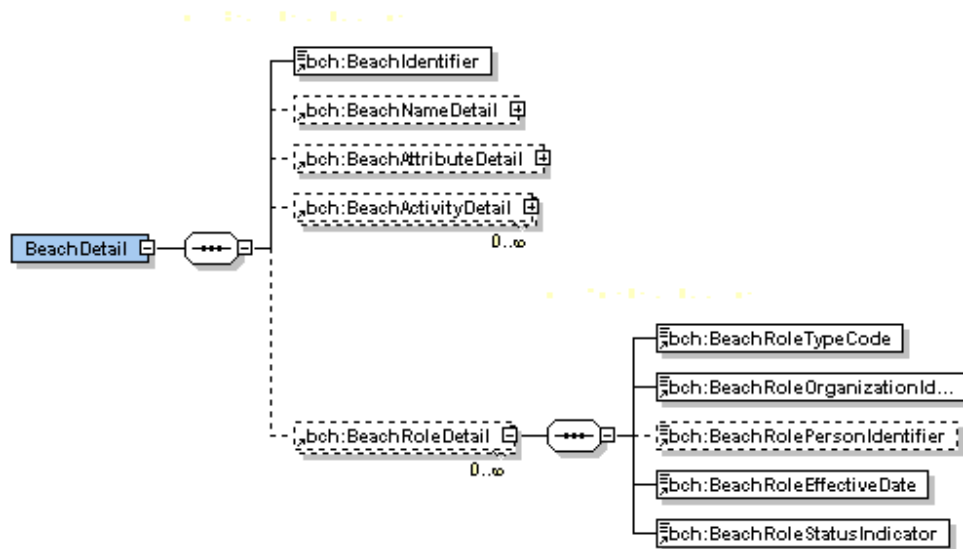


Exhibit 10 Beach Coordinate Detail

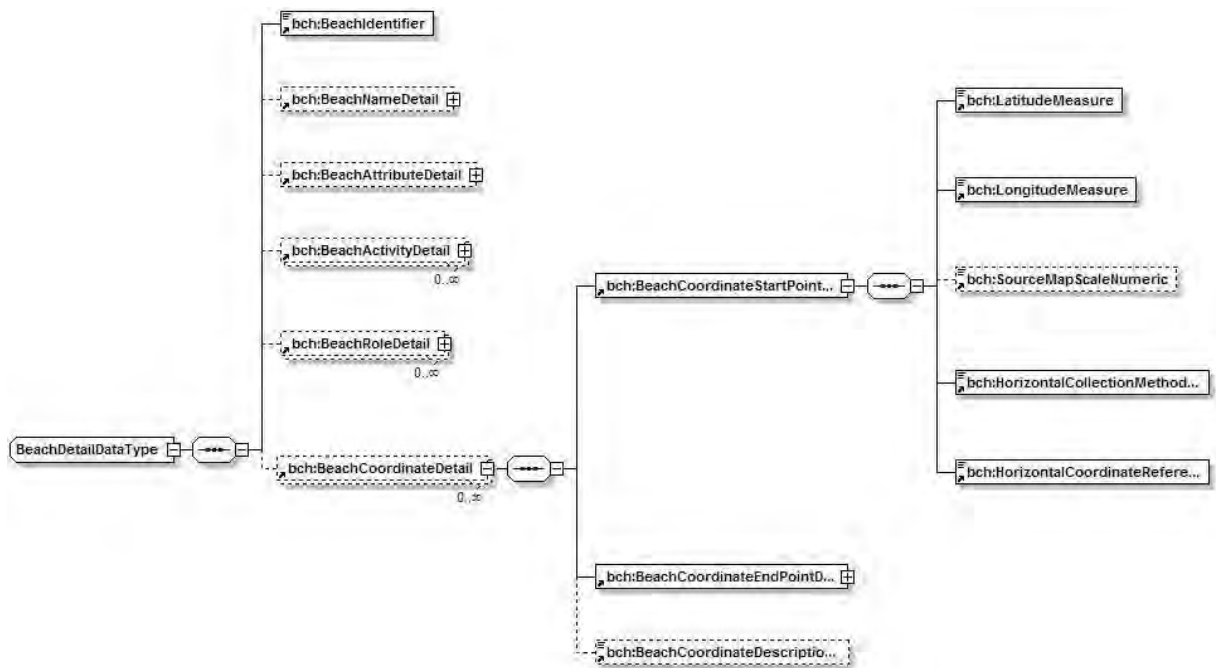


Exhibit 11 Beach Procedure Detail

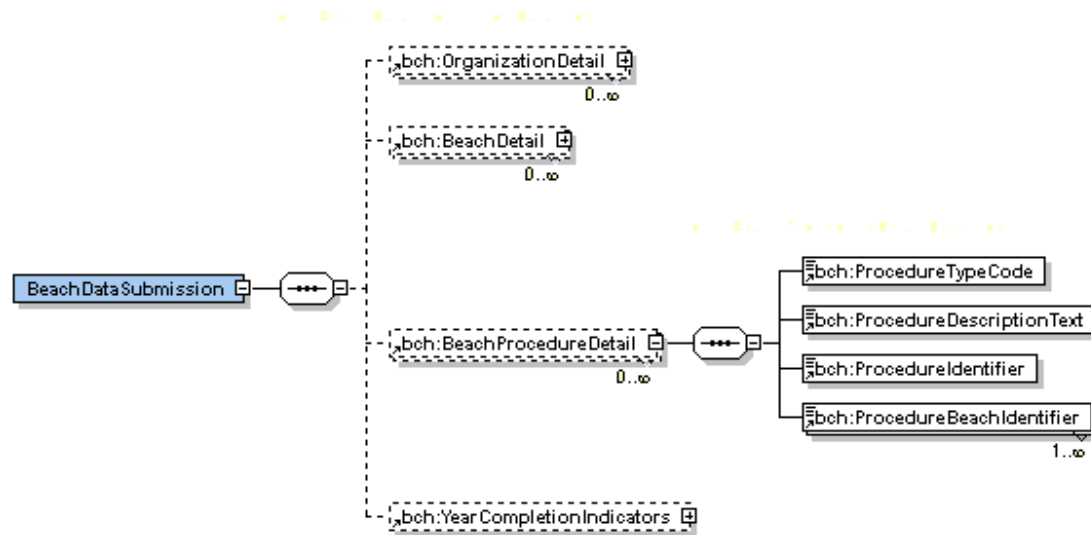
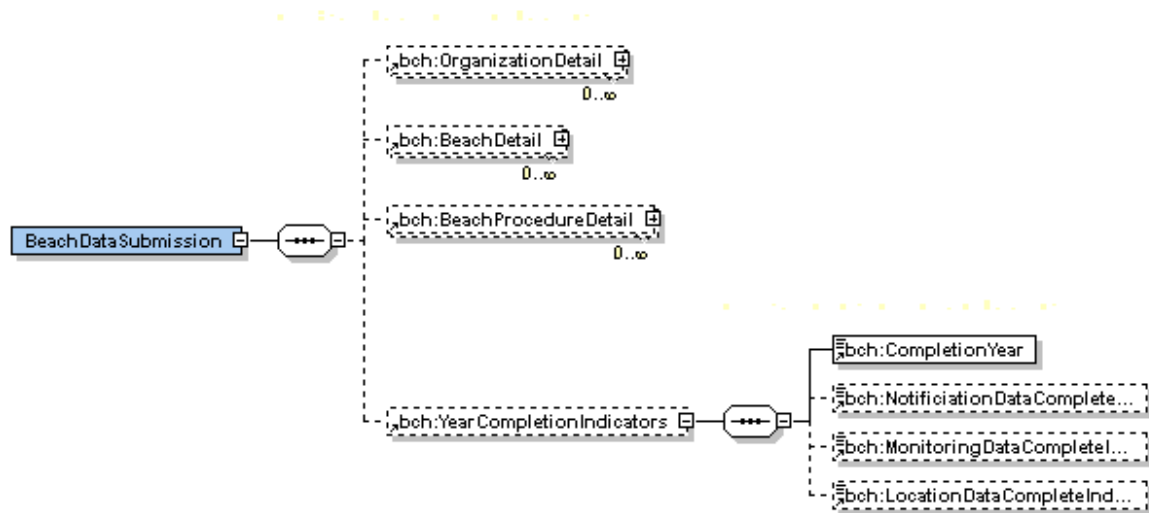


Exhibit 12 Year Completion Indicators



9 Appendix B Example XML File

The following is text from an example XML file that would be sent to PRAWN from a State. The file appears with spacing to provide a more clear view of the data. The spacing is not required or standard.

```
<?xml version="1.0"?>
<!--Beach Data Submission created 11/15/2006 10:23:56 AM-->
<BeachDataSubmission xsi:schemaLocation="http://www.exchangenetwork.net/schema/BEACHES/2 index.xsd"
xmlns="http://www.exchangenetwork.net/schema/BEACHES/2" xmlns:xsi="http://www.w3.org/2001/XMLSchema-
instance">
  <OrganizationDetail>
    <OrganizationIdentifier>2349fwe</OrganizationIdentifier>
    <OrganizationNameDetail>
      <OrganizationTypeCode>PRIVATE</OrganizationTypeCode>
      <OrganizationName>Tested</OrganizationName>
      <OrganizationDescriptionText>Testeddesc</OrganizationDescriptionText>
      <OrganizationAbbreviationText>TD</OrganizationAbbreviationText>
    </OrganizationNameDetail>
    <OrganizationMailingAddressDetail>
      <MailingAddressTypeCode>MAILING</MailingAddressTypeCode>
      <MailingAddressStreetLine1Text>123 Long Drive</MailingAddressStreetLine1Text>
      <MailingAddressStreetLine2Text>Suite 534</MailingAddressStreetLine2Text>
      <MailingAddressStreetLine3Text>The Last Stop</MailingAddressStreetLine3Text>
      <MailingAddressCityName>Testerville</MailingAddressCityName>
      <StateCode>VA</StateCode>
      <AddressPostalCode>45387</AddressPostalCode>
      <MailingAddressEffectiveDate>2002-05-05T12:00:00-05:00</MailingAddressEffectiveDate>
      <MailingAddressStatusIndicator>ACTIVE</MailingAddressStatusIndicator>
    </OrganizationMailingAddressDetail>
    <OrganizationElectronicAddressDetail>
      <ElectronicAddressTypeCode>EMAIL</ElectronicAddressTypeCode>
      <ElectronicAddressText>my@my.com</ElectronicAddressText>
      <ElectronicAddressEffectiveDate>2001-01-01T00:00:00</ElectronicAddressEffectiveDate>
      <ElectronicAddressStatusIndicator>ACTIVE</ElectronicAddressStatusIndicator>
    </OrganizationElectronicAddressDetail>
    <OrganizationTelephoneDetail>
      <TelephoneTypeCode>VOICE</TelephoneTypeCode>
      <TelephoneNumberText>123-456-7890</TelephoneNumberText>
      <TelephoneEffectiveDate>2001-01-01T00:00:00-05:00</TelephoneEffectiveDate>
```

```

        <TelephoneStatusIndicator>ACTIVE</TelephoneStatusIndicator>
    </OrganizationTelephoneDetail>
    <OrganizationPersonDetail>
        <PersonIdentifier>9e8ef7</PersonIdentifier>
        <PersonNameDetail>
            <PersonStatusIndicator>ACTIVE</PersonStatusIndicator>
            <FirstName>Johnny</FirstName>
            <LastName>Jones</LastName>
            <PersonMiddleInitial>J</PersonMiddleInitial>
            <NameSuffixText>Jr</NameSuffixText>
            <NamePrefixText>Mr.</NamePrefixText>
        </PersonNameDetail>
        <PersonMailingAddressDetail>
            <MailingAddressTypeCode>MAILING</MailingAddressTypeCode>
            <MailingAddressStreetLine1Text>830 My Drive</MailingAddressStreetLine1Text>
            <MailingAddressStreetLine2Text>Suite 223</MailingAddressStreetLine2Text>
            <MailingAddressStreetLine3Text>The last row</MailingAddressStreetLine3Text>
            <MailingAddressCityName>The Big House</MailingAddressCityName>
            <StateCode>VA</StateCode>
            <AddressPostalCode>27886</AddressPostalCode>
            <MailingAddressEffectiveDate>2001-01-01T12:00:00-05:00</MailingAddressEffectiveDate>
            <MailingAddressStatusIndicator>ACTIVE</MailingAddressStatusIndicator>
        </PersonMailingAddressDetail>
        <PersonElectronicAddressDetail>
            <ElectronicAddressTypeCode>EMAIL</ElectronicAddressTypeCode>
            <ElectronicAddressText>agnes.flemming@vdh.virginia.gov</ElectronicAddressText>
            <ElectronicAddressEffectiveDate>2001-01-01T12:00:00-
05:00</ElectronicAddressEffectiveDate>
            <ElectronicAddressStatusIndicator>ACTIVE</ElectronicAddressStatusIndicator>
        </PersonElectronicAddressDetail>
        <PersonTelephoneDetail>
            <TelephoneTypeCode>VOICE</TelephoneTypeCode>
            <TelephoneNumberText>617-254-0845</TelephoneNumberText>
            <TelephoneEffectiveDate>2001-01-01T00:00:00</TelephoneEffectiveDate>
            <TelephoneStatusIndicator>ACTIVE</TelephoneStatusIndicator>
        </PersonTelephoneDetail>
    </OrganizationPersonDetail>
</OrganizationDetail>
<OrganizationDetail>
    <OrganizationIdentifier>394e785</OrganizationIdentifier>
    <OrganizationNameDetail>

```

```

    <OrganizationTypeCode>LOCAL_GOV</OrganizationTypeCode>
    <OrganizationName>testing</OrganizationName>
    <OrganizationDescriptionText>testingdesc</OrganizationDescriptionText>
    <OrganizationAbbreviationText>T</OrganizationAbbreviationText>
</OrganizationNameDetail>
<OrganizationPersonDetail>
    <PersonIdentifier>foi34e0</PersonIdentifier>
    <PersonNameDetail>
        <PersonStatusIndicator>ACTIVE</PersonStatusIndicator>
        <FirstName>Chris</FirstName>
        <LastName>Johnson</LastName>
        <NamePrefixText>Manager</NamePrefixText>
    </PersonNameDetail>
</OrganizationPersonDetail>
<OrganizationPersonDetail>
    <PersonIdentifier>JH</PersonIdentifier>
    <PersonNameDetail>
        <PersonStatusIndicator>ACTIVE</PersonStatusIndicator>
        <FirstName>Jill</FirstName>
        <LastName>Holander</LastName>
    </PersonNameDetail>
    <PersonElectronicAddressDetail>
        <ElectronicAddressTypeCode>EMAIL</ElectronicAddressTypeCode>
        <ElectronicAddressText>my@my.com</ElectronicAddressText>
        <ElectronicAddressEffectiveDate>2001-01-01T00:00:00</ElectronicAddressEffectiveDate>
        <ElectronicAddressStatusIndicator>ACTIVE</ElectronicAddressStatusIndicator>
    </PersonElectronicAddressDetail>
</OrganizationPersonDetail>
</OrganizationDetail>
<BeachDetail>
    <BeachIdentifier>AK162093</BeachIdentifier>
    <BeachNameDetail>
        <ProgramInterestName>Demo Beach</ProgramInterestName>
        <ProgramInterestDescriptionText>For Demonstration</ProgramInterestDescriptionText>
        <ProgramInterestCommentText>Delete this record.</ProgramInterestCommentText>
        <ProgramInterestStateCode>NV</ProgramInterestStateCode>
        <ProgramInterestFIPSCountyCode>21000</ProgramInterestFIPSCountyCode>
        <WaterBodyNameCode>ATLANTIC</WaterBodyNameCode>
        <WaterBodyTypeCode>OPEN_COAST</WaterBodyTypeCode>
    <BeachAccessibilityDetail>
        <BeachAccessibilityType>PUB_PUB_ACC</BeachAccessibilityType>

```

```

        <BeachAccessibilityComment>Test Comment.</BeachAccessibilityComment>
    </BeachAccessibilityDetail>
</BeachNameDetail>
<BeachAttributeDetail>
    <AttributeEffectiveYear>2002</AttributeEffectiveYear>
    <BeachExtentDetail>
        <ExtentLengthMeasure>28.45</ExtentLengthMeasure>
        <ExtentUnitOfMeasureCode>MI</ExtentUnitOfMeasureCode>
    </BeachExtentDetail>
    <BeachSwimSeasonLengthDetail>
        <SwimSeasonStartDate>2001-05-01</SwimSeasonStartDate>
        <SwimSeasonEndDate>2001-09-30</SwimSeasonEndDate>
    </BeachSwimSeasonLengthDetail>
    <!-- Although discouraged, BeachSwimSeason is also allowed to be in the form
    <BeachSwimSeasonLengthDetail>
        <SwimSeasonLengthMeasure>3</SwimSeasonLengthMeasure>
        <SwimSeasonUnitOfMeasureCode>MONTHS</SwimSeasonUnitOfMeasureCode>
    </BeachSwimSeasonLengthDetail>
    -->
    <MonitoringFrequencyDetail>
        <SwimSeasonFrequencyMeasure>3</SwimSeasonFrequencyMeasure>
        <OffSeasonFrequencyMeasure>1</OffSeasonFrequencyMeasure>

    <MonitoringFrequencyUnitOfMeasureCode>PER_WEEK</MonitoringFrequencyUnitOfMeasureCode>
    <MonitoredIrregularly>true</MonitoredIrregularly>
    <MonitoredIrregularlyComment>This beach is also monitored whenever there is heavy
rain.</MonitoredIrregularlyComment>
    </MonitoringFrequencyDetail>
    <!--
    <MonitoringFrequencyDetail>
        <MonitoredIrregularly>true</MonitoredIrregularly>
    </MonitoringFrequencyDetail>
    -->
    <BeachPollutionSourceDetail>
        <BeachPollutionSource>
            <BeachPollutionSourceCode>CSO</BeachPollutionSourceCode>
            <BeachPollutionSourceDescription>Comment for
CSO</BeachPollutionSourceDescription>
        </BeachPollutionSource>
        <BeachPollutionSource>
            <BeachPollutionSourceCode>POTW</BeachPollutionSourceCode>

```



```

        <BeachPollutionSourceDescription>Comment for
POTW</BeachPollutionSourceDescription>
        </BeachPollutionSource>
    <!--

        <NoPollutionSourcesIndicator>true</NoPollutionSourcesIndicator>

        <PollutionSourcesUninvestigatedIndicator>true</PollutionSourcesUninvestigatedIndicator>

    -->
</BeachPollutionSourceDetail>
<BeachTierRanking>3</BeachTierRanking>
<BeachActBeachIndicator>true</BeachActBeachIndicator>
</BeachAttributeDetail>
<BeachActivityDetail>
    <ActivityTypeCode>CLOSURE</ActivityTypeCode>
    <ActivityName>Demo Activity 1</ActivityName>
    <ActivityActualStartDate>2002-01-01T08:30:00</ActivityActualStartDate>
    <ActivityActualStopDate>2003-01-01T23:59:59</ActivityActualStopDate>
    <ActivityReasonDetail>
        <ActivityReasonType>ELEV_BACT</ActivityReasonType>
        <ActivityReasonDescriptionText>Demo Description</ActivityReasonDescriptionText>
    </ActivityReasonDetail>
    <ActivitySourceDetail>
        <ActivitySourceType>SEWER_LINE</ActivitySourceType>
        <ActivitySourceDescriptionText>Shut her down Clancy, she's pumpin'
mud!</ActivitySourceDescriptionText>
    </ActivitySourceDetail>
    <ActivityIndicatorDetail>
        <ActivityIndicatorType>OTHER</ActivityIndicatorType>
        <ActivityIndicatorDescriptionText>Demo Description 2</ActivityIndicatorDescriptionText>
    </ActivityIndicatorDetail>
    <ActivityMonitoringStationIdentifier>NV004|rs001</ActivityMonitoringStationIdentifier>
    <ActivityMonitoringStationIdentifier>NV004|rs002</ActivityMonitoringStationIdentifier>
    <ActivityDescriptionText>Demo activity description</ActivityDescriptionText>
    <ActivityCommentText>Demo</ActivityCommentText>
    <ActivityExtentDetail>
        <ActivityExtentStartMeasure>4</ActivityExtentStartMeasure>
        <ActivityExtentLengthMeasure>16</ActivityExtentLengthMeasure>
        <ActivityExtentUnitOfMeasureCode>MI</ActivityExtentUnitOfMeasureCode>
    </ActivityExtentDetail>

```

```

</BeachActivityDetail>
<BeachRoleDetail>
  <BeachRoleTypeCode>COLLECTOR</BeachRoleTypeCode>
  <BeachRoleOrganizationIdentifier>2349fwe</BeachRoleOrganizationIdentifier>
  <BeachRolePersonIdentifier>SD</BeachRolePersonIdentifier>
  <BeachRoleEffectiveDate>2001-01-01T00:00:00</BeachRoleEffectiveDate>
  <BeachRoleStatusIndicator>ACTIVE</BeachRoleStatusIndicator>
</BeachRoleDetail>
<BeachRoleDetail>
  <BeachRoleTypeCode>ANALYZER</BeachRoleTypeCode>
  <BeachRoleOrganizationIdentifier>394e785</BeachRoleOrganizationIdentifier>
  <BeachRoleEffectiveDate>2006-01-01T00:00:00</BeachRoleEffectiveDate>
  <BeachRoleStatusIndicator>ACTIVE</BeachRoleStatusIndicator>
</BeachRoleDetail>
<BeachRoleDetail>
  <BeachRoleTypeCode>ANALYZER</BeachRoleTypeCode>
  <BeachRoleOrganizationIdentifier>394e785</BeachRoleOrganizationIdentifier>
  <BeachRolePersonIdentifier>JH</BeachRolePersonIdentifier>
  <BeachRoleEffectiveDate>2001-01-01T00:00:00</BeachRoleEffectiveDate>
  <BeachRoleStatusIndicator>ACTIVE</BeachRoleStatusIndicator>
</BeachRoleDetail>
</BeachDetail>
<BeachDetail>
  <BeachIdentifier>AK177449</BeachIdentifier>
  <BeachNameDetail>
    <ProgramInterestName>test</ProgramInterestName>
    <ProgramInterestDescriptionText>test</ProgramInterestDescriptionText>
    <ProgramInterestCommentText>test</ProgramInterestCommentText>
    <ProgramInterestStateCode>NV</ProgramInterestStateCode>
    <ProgramInterestFIPSCountyCode>21000</ProgramInterestFIPSCountyCode>
    <WaterBodyNameCode>ATLANTIC</WaterBodyNameCode>
    <WaterBodyTypeCode>OPEN_COAST</WaterBodyTypeCode>
    <BeachAccessibilityDetail>
      <BeachAccessibilityType>PUB_PUB_ACC</BeachAccessibilityType>
      <BeachAccessibilityComment>Test Comment.</BeachAccessibilityComment>
    </BeachAccessibilityDetail>
  </BeachNameDetail>
  <BeachRoleDetail>
    <BeachRoleTypeCode>TESTOR</BeachRoleTypeCode>
    <BeachRoleOrganizationIdentifier>394e785</BeachRoleOrganizationIdentifier>
    <BeachRolePersonIdentifier>foi34e0</BeachRolePersonIdentifier>

```

```

        <BeachRoleEffectiveDate>2001-01-01T00:00:00</BeachRoleEffectiveDate>
        <BeachRoleStatusIndicator>ACTIVE</BeachRoleStatusIndicator>
    </BeachRoleDetail>
    <BeachCoordinateDetail>
        <BeachCoordinateStartPointDetail>
            <LatitudeMeasure>34.141592</LatitudeMeasure>
            <LongitudeMeasure>-74.141592</LongitudeMeasure>
            <SourceMapScaleNumeric>12500</SourceMapScaleNumeric>
            <HorizontalCollectionMethodName>INTERPOLATION-
MAP</HorizontalCollectionMethodName>

        <HorizontalCoordinateReferenceSystemDatumName>NAD27</HorizontalCoordinateReferenceSystemDatumName>
        </BeachCoordinateStartPointDetail>
        <BeachCoordinateEndPointDetail>
            <LatitudeMeasure>36.564398</LatitudeMeasure>
            <LongitudeMeasure>-44.124812</LongitudeMeasure>
            <SourceMapScaleNumeric>12500</SourceMapScaleNumeric>
            <HorizontalCollectionMethodName>INTERPOLATION-
MAP</HorizontalCollectionMethodName>

        <HorizontalCoordinateReferenceSystemDatumName>NAD27</HorizontalCoordinateReferenceSystemDatumName>
        </BeachCoordinateEndPointDetail>
        <BeachCoordinateDescriptionText>Short description.</BeachCoordinateDescriptionText>
    </BeachCoordinateDetail>
</BeachDetail>
<BeachProcedureDetail>
    <ProcedureTypeCode>DA_ASES_RISK</ProcedureTypeCode>
    <ProcedureDescriptionText>Our Procedure to Assess Risk</ProcedureDescriptionText>
    <ProcedureIdentifier>PRESS_RELEASE</ProcedureIdentifier>
    <ProcedureBeachIdentifier>AK162093</ProcedureBeachIdentifier>
    <ProcedureBeachIdentifier>AK162093</ProcedureBeachIdentifier>
</BeachProcedureDetail>
<YearCompletionIndicators>
    <CompletionYear>2008</CompletionYear>
    <NotificationDataCompleteIndicator>true</NotificationDataCompleteIndicator>
    <MonitoringDataCompleteIndicator>true</MonitoringDataCompleteIndicator>
    <LocationDataCompleteIndicator>true</LocationDataCompleteIndicator>
</YearCompletionIndicators>
</BeachDataSubmission>

```


10 Appendix C Procedure Type Codes

Due to the large number of Procedure Type codes, this appendix provides a separate table to explain the acceptable codes. See Section 5.1.8 for a description of when to use these codes in the XML schema.

| Code | Name | Description |
|---------------|-------------------------------------------|-----------------------------------------------------------------------------------------------------------|
| DA_ASES_RISK | ADVISORY: Assess risk | Assess risks to potential swimmers |
| DA_ASES_SICK | ADVISORY: Asses sickness | Assess number of complaints of sickness |
| DA_DIS_AGENCY | ADVISORY: Discuss with agencies | Discuss situation with other agencies |
| DA_PRECAUTN | ADVISORY: Precautionary | Perform a precautionary closing in response to hazardous discharges |
| DA_PREEMPTVE | ADVISORY: Preemptive | Compare conditions to preemptive closing criteria |
| DA_WTR_STAND | ADVISORY: Compare with water standards | Compare bacterial concentrations with water quality standards to determine whether standards are exceeded |
| DA_W_Q_MONTR | ADVISORY: Water quality monitoring | Perform water quality modeling |
| DB_ASES_RISK | COMBINED: Assess risk | Assess risks to potential swimmers |
| DB_ASES_SICK | COMBINED: Asses sickness | Assess number of complaints of sickness |
| DB_DIS_AGENCY | COMBINED: Discuss with agencies | Discuss situation with other agencies |
| DB_PRECAUTN | COMBINED: Precautionary | Perform a precautionary closing in response to hazardous discharges |
| DB_PREEMPTVE | COMBINED: Preemptive | Compare conditions to preemptive closing criteria |
| DB_WTR_STAND | COMBINED: Compare with water standards | Compare bacterial concentrations with water quality standards to determine whether standards are exceeded |

| Code | Name | Description |
|---------------|---------------------------------------------|-----------------------------------------------------------------------------------------------------------|
| DB_W_Q_MONTR | COMBINED: Water quality monitoring | Perform water quality modeling |
| DC_ASES_RISK | CLOSING: Assess risk | Assess risks to potential swimmers |
| DC_ASES_SICK | CLOSING: Asses sickness | Assess number of complaints of sickness |
| DC_DIS_AGENCY | CLOSING: Discuss with agencies | Discuss situation with other agencies |
| DC_PRECAUTN | CLOSING: Precautionary | Perform a precautionary closing in response to hazardous discharges |
| DC_PREEMPTVE | CLOSING: Preemptive | Compare conditions to preemptive closing criteria |
| DC_WTR_STAND | CLOSING: Compare with water standards | Compare bacterial concentrations with water quality standards to determine whether standards are exceeded |
| DC_W_Q_MONTR | CLOSING: Water quality monitoring | Perform water quality modeling |
| IA_BEACH | ADVISORY: Post at Beach | Post advisory or closing at the beach |
| IA_DIF_AGENCY | ADVISORY: Different Agency(ies) | Provide announcement to other government agency(ies) |
| IA_INTERNAL | ADVISORY: Internal Agency | Provide announcement to internal agency staff |
| IA_INTERNET | ADVISORY: Post on Internet | Post advisory or closing on the Internet |
| IA_NEWSPAPER | ADVISORY: Newspaper article | Publish advisory or closing in local newspaper |
| IA_PHONE | ADVISORY: Provide phone line | Provide results on hotline/water quality information/result phone line |
| IA_PHYS_ISOL | ADVISORY: Physical Isolation | Physically isolate contaminated area (e.g., block access, fence off area) |

| Code | Name | Description |
|---------------|----------------------------------------------|---------------------------------------------------------------------------|
| IA_RADIO | ADVISORY: Radio announcement | Have advisory or closing announced on local radio station |
| IA_RESP_PRSN | ADVISORY: Notify responsible person | Notify owner/manager/operator/lifeguards of results |
| IA_TV_ANNCE | ADVISORY: TV announcement | Have advisory or closing announced on local TV station |
| IB_BEACH | COMBINED: Post at Beach | Post advisory or closing at the beach |
| IB_DIF_AGENCY | COMBINED: Different Agency(ies) | Provide announcement to other government agency(ies) |
| IB_INTERNAL | COMBINED: Internal Agency | Provide announcement to internal agency staff |
| IB_INTERNET | COMBINED: Post on Internet | Post advisory or closing on the Internet |
| IB_NEWSPAPER | COMBINED: Newspaper article | Publish advisory or closing in local newspaper |
| IB_PHONE | COMBINED: Provide phone line | Provide results on hotline/water quality information/result phone line |
| IB_PHYS_ISOL | COMBINED: Physical Isolation | Physically isolate contaminated area (e.g., block access, fence off area) |
| IB_RADIO | COMBINED: Radio announcement | Have advisory or closing announced on local radio station |
| IB_RESP_PRSN | COMBINED: Notify responsible person | Notify owner/manager/operator/lifeguards of results |
| IB_TV_ANNCE | COMBINED: TV announcement | Have advisory or closing announced on local TV station |
| IC_BEACH | CLOSING: Post at Beach | Post advisory or closing at the beach |

| Code | Name | Description |
|---------------|---------------------------------------------|---------------------------------------------------------------------------|
| IC_DIF_AGENCY | CLOSING: Different Agency(ies) | Provide announcement to other government agency(ies) |
| IC_INTERNAL | CLOSING: Internal Agency | Provide announcement to internal agency staff |
| IC_INTERNET | CLOSING: Post on Internet | Post advisory or closing on the Internet |
| IC_NEWSPAPER | CLOSING: Newspaper article | Publish advisory or closing in local newspaper |
| IC_PHONE | CLOSING: Provide phone line | Provide results on hotline/water quality information/result phone line |
| IC_PHYS_ISOL | CLOSING: Physical Isolation | Physically isolate contaminated area (e.g., block access, fence off area) |
| IC_RADIO | CLOSING: Radio announcement | Have advisory or closing announced on local radio station |
| IC_RESP_PRSN | CLOSING: Notify responsible person | Notify owner/manager/operator/lifeguards of results |
| IC_TV_ANNCE | CLOSING: TV announcement | Have advisory or closing announced on local TV station |
| MO_BEACH | Post at Beach | Post results at beach |
| MO_DIF_AGENCY | Different Agency | Provide results to different agency staff for evaluation |
| MO_INTERNAL | Internal Agency | Provide results to internal agency staff for evaluation |
| MO_INTERNET | Post on article | Post results on the Internet |
| MO_NEWSPAPER | Newspaper article | Publish results in local newspaper |
| MO_ON_REQUEST | Provide on request | Provide results to anyone on request |
| MO_PHONE | Provide phone line | Provide results on hotline/water quality information/results/phone line |
| MO_RADIO | Radio announcement | Have results announced on local radio station |

| Code | Name | Description |
|---------------|----------------------------------------|------------------------------------------------------------------------------------------------------------------|
| MO_RESP_PRSN | Notify responsible person | Notify owner/manager/operator/lifeguards of results |
| MO_TV_ANNCE | TV announcement | Have results announced on local TV station |
| OT_OTHER | Other | Other |
| RA_ASES_RISK | ADVISORY: Assess risks | Assess risks to potential swimmers |
| RA_ASES_SICK | ADVISORY: Assess sickness | Assess number of complaints of sickness |
| RA_BEACH | ADVISORY: Post at beach | Post announcement at the beach |
| RA_DIF_AGENCY | ADVISORY: Discuss with agencies | Discuss situation with other agencies |
| RA_INTERNAL | ADVISORY: Agency | Provide announcement to agency staff |
| RA_INTERNET | ADVISORY: Post on Internet | Post reopening on the Internet |
| RA_LOCAL_GOV | ADVISORY: Local government | Provide announcement to local government staff |
| RA_NEWSPAPER | ADVISORY: Newspaper article | Publish reopening in local newspaper |
| RA_PHONE | ADVISORY: Provide phone line | Provide results on hotline/water quality information/result phone line |
| RA_PHYS_ISOL | ADVISORY: Remove physical isolation | Remove physical barriers set when closed |
| RA_RADIO | ADVISORY: Radio announcement | Have reopening announced on local radio station |
| RA_RESAMPLE | ADVISORY: Resample | Resample and compare bacterial concentrations with water quality standards to determine whether levels are below |

| Code | Name | Description |
|---------------|----------------------------------------|------------------------------------------------------------------------|
| RA_RESP_PRSN | ADVISORY: Notify responsible person | Notify owner/manager/operator/lifeguards of results |
| RA_STD_RAIN | ADVISORY: Standard rain reopening | Reopen after a set number of days following rainfall |
| RA_TV_ANNCE | ADVISORY: TV announcement | Have reopening announced on local TV station |
| RB_ASES_RISK | COMBINED: Assess risks | Assess risks to potential swimmers |
| RB_ASES_SICK | COMBINED: Assess sickness | Assess number of complaints of sickness |
| RB_BEACH | COMBINED: Post at beach | Post announcement at the beach |
| RB_DIF_AGENCY | COMBINED: Discuss with agencies | Discuss situation with other agencies |
| RB_INTERNAL | COMBINED: Agency | Provide announcement to agency staff |
| RB_INTERNET | COMBINED: Post on Internet | Post reopening on the Internet |
| RB_LOCAL_GOV | COMBINED: Local government | Provide announcement to local government staff |
| RB_NEWSPAPER | COMBINED: Newspaper article | Publish reopening in local newspaper |
| RB_PHONE | COMBINED: Provide phone line | Provide results on hotline/water quality information/result phone line |
| RB_PHYS_ISOL | COMBINED: Remove physical isolation | Remove physical barriers set when closed |
| RB_RADIO | COMBINED: Radio announcement | Have reopening announced on local radio station |

| Code | Name | Description |
|---------------|----------------------------------------|------------------------------------------------------------------------------------------------------------------|
| RB_RESAMPLE | COMBINED: Resample | Resample and compare bacterial concentrations with water quality standards to determine whether levels are below |
| RB_RESP_PRSN | COMBINED: Notify responsible person | Notify owner/manager/operator/lifeguards of results |
| RB_STD_RAIN | COMBINED: Standard rain reopening | Reopen after a set number of days following rainfall |
| RB_TV_ANNCE | COMBINED: TV announcement | Have reopening announced on local TV station |
| RC_ASES_RISK | CLOSING: Assess risks | Assess risks to potential swimmers |
| RC_ASES_SICK | CLOSING: Assess sickness | Assess number of complaints of sickness |
| RC_BEACH | CLOSING: Post at beach | Post announcement at the beach |
| RC_DIF_AGENCY | CLOSING: Discuss with agencies | Discuss situation with other agencies |
| RC_INTERNAL | CLOSING: Agency | Provide announcement to agency staff |
| RC_INTERNET | CLOSING: Post on Internet | Post reopening on the Internet |
| RC_LOCAL_GOV | CLOSING: Local government | Provide announcement to local government staff |
| RC_NEWSPAPER | CLOSING: Newspaper article | Publish reopening in local newspaper |
| RC_PHONE | CLOSING: Provide phone line | Provide results on hotline/water quality information/result phone line |
| RC_PHYS_ISOL | CLOSING: Remove physical isolation | Remove physical barriers set when closed |

| Code | Name | Description |
|--------------|---------------------------------------------|------------------------------------------------------------------------------------------------------------------|
| RC_RADIO | CLOSING: Radio announcement | Have reopening announced on local radio station |
| RC_RESAMPLE | CLOSING: Resample | Resample and compare bacterial concentrations with water quality standards to determine whether levels are below |
| RC_RESP_PRSN | CLOSING: Notify responsible person | Notify owner/manager/operator/lifeguards of results |
| RC_STD_RAIN | CLOSING: Standard rain reopening | Reopen after a set number of days following rainfall |
| RC_TV_ANNCE | CLOSING: TV announcement | Have reopening announced on local TV station |

11 Appendix D Water Body Codes

This appendix provides a separate table to explain the acceptable water body codes for name and type.

| Water Body Name | |
|-----------------|----------------------|
| Code | Description |
| ATLANTIC | Atlantic Ocean |
| PACIFIC | Pacific Ocean |
| GULF_MEXICO | Gulf of Mexico |
| LAKE_SUPR | Lake Superior |
| LAKE_MCHGN | Lake Michigan |
| LAKE_HURON | Lake Huron |
| LAKE_ERIE | Lake Erie |
| LAKE_ONTR | Lake Ontario |
| INLAND | Inland |
| Water Body Type | |
| Code | Description |
| OPEN_COAST | Open Coast |
| SND_BY_INLT | Sound, Bay, or Inlet |
| STILL_WATER | Still Water |
| FLOW_WATER | Flowing Water |

12 Appendix E Horizontal Collection

This appendix provides a list of valid domain values for Horizontal Collection Method Name and Horizontal Collection Reference Datum Name.

| Horizontal Collection Method Name | Horizontal Collection Reference Datum Name |
|----------------------------------------------------|--------------------------------------------|
| Address Matching-House Number | NAD27 |
| Address Matching-Block Face | NAD83 |
| Address Matching-Street Centerline | OTHER |
| Address Matching-Nearest Intersection | UNKWN |
| Address Matching-Primary Name | AMSMA |
| Address Matching-Digitized | ASTRO |
| Address Matching-Other | GUAM |
| Census Block-1990-Centroid | JHNSN |
| Census Block/Group-1990-Centroid | OLDHI |
| Census Block/Tract-1990-Centroid | PR |
| Census-Other | SGEOR |
| GPS Carrier Phase Static Relative Position | SLAWR |
| GPS Carrier Phase Kinematic Relative Position | SPAUL |
| GPS Code (Pseudo Range) Differential | WAKE |
| GPS Code (Pseudo Range) Precise Position | WGS72 |
| GPS Code (Pseudo Range) Standard Position (SA Off) | WGS84 |
| GPS Code (Pseudo Range) Standard Position (SA On) | |
| Interpolation-Map | |
| Interpolation-Photo | |
| Interpolation-Satellite | |
| Interpolation-Other | |
| Loran C | |
| Public Land Survey-Quarter Section | |

| Horizontal Collection Method Name | Horizontal Collection Reference Datum Name |
|------------------------------------------|--------------------------------------------|
| Public Land Survey-Section | |
| Classical Surveying Techniques | |
| Zip Code-Centroid | |
| Unknown | |
| GPS-Unspecified | |
| GPS, With Canadian Active Control System | |
| Interpolation-Digital Map Srce (Tiger) | |
| Interpolation-Spot | |
| Interpolation-MSS | |
| Interpolation-TM | |
| Public Land Survey-Eighth Section | |
| Public Land Survey-Sixteenth Section | |
| Public Land Survey-Footing | |
| Zip+4 Centroid | |
| Zip+2 Centroid | |

13 Appendix F Additional Notifications

One feature of the notification schema is that users can submit activities over time as they happen, rather than being forced to submit them all at once. The primary Notification XML element is comprised of three main sub-elements:

- OrganizationDetail, containing information related to the organizations involved in the Beach Act Grant Program.
- BeachDetail, containing information related to the beaches overseen by the National Beach Program.
- BeachProcedureDetail, contains information related to the procedures used by beaches for Monitoring, Notification, issuance, and reopening.

An XML document containing additional activities needs only contain a portion of the BeachDetail element.

The BeachDetail element contains information on specific beaches, including the BeachId, name data, attribute data, activity data, and role data. During the initial submission (or initial submission for a given beach), all required information in the BeachDetail element must be included. During subsequent submissions (to add activities to specific beaches) only the activity data should be included*. This activity data falls under the BeachDetail sub-element, BeachActivityDetail.

Exhibit 13 is an example Notification XML document containing two activities for the beach TX259473. Note that additional activities for TX259473 would be added by inserting additional BeachActivityDetail elements to the existing BeachDetail element. Activities on additional beaches would be added through the addition of BeachDetail elements.

Exhibit 13 Example Notification XML Document

```
<BeachDataSubmission xsi:noNamespaceSchemaLocation="BeachesNotification.xsd"
xmlns:xsi="http://www.w3.org/2001/XMLSchema-instance">
  <BeachDetail>
    <BeachIdentifier>TX259473</BeachIdentifier>
    <BeachActivityDetail>
      <ActivityTypeCode>CONTAM_ADV</ActivityTypeCode>
      <ActivityName>Advisory</ActivityName>
      <ActivityActualStartDate>2003-12-23T09:27:00</ActivityActualStartDate>
      <ActivityActualStopDate>2003-12-23T09:27:00</ActivityActualStopDate>
      <ActivityReasonDetail>
        <ActivityReasonType>ELEV_BACT</ActivityReasonType>
        <ActivityReasonDescriptionText>1367 cfu</ActivityReasonDescriptionText>
      </ActivityReasonDetail>
      <ActivitySourceDetail>
        <ActivitySourceType>UNKNOWN</ActivitySourceType>
      </ActivitySourceDetail>
      <ActivityIndicatorDetail>
        <ActivityIndicatorType>ENTERO</ActivityIndicatorType>
      </ActivityIndicatorDetail>
      <ActivityMonitoringStationIdentifier>21TXBCH|NUE030</ActivityMonitoringStationIdentifier>
    </BeachActivityDetail>
    <BeachActivityDetail>
      <ActivityTypeCode>CONTAM_ADV</ActivityTypeCode>
      <ActivityName>Advisory</ActivityName>
      <ActivityActualStartDate>2003-11-14T16:10:00</ActivityActualStartDate>
      <ActivityActualStopDate>2003-11-14T04:10:00</ActivityActualStopDate>
      <ActivityReasonDetail>
        <ActivityReasonType>ELEV_BACT</ActivityReasonType>
        <ActivityReasonDescriptionText>119 cfu</ActivityReasonDescriptionText>
      </ActivityReasonDetail>
      <ActivitySourceDetail>
        <ActivitySourceType>UNKNOWN</ActivitySourceType>
      </ActivitySourceDetail>
      <ActivityIndicatorDetail>
        <ActivityIndicatorType>ENTERO</ActivityIndicatorType>
      </ActivityIndicatorDetail>
      <ActivityMonitoringStationIdentifier>21TXBCH|NUE034</ActivityMonitoringStationIdentifier>
    </BeachActivityDetail>
  </BeachDetail>
</BeachDataSubmission>
```

* Beach Name data can be updated in the subsequent Notification XML submissions. This is accomplished through the inclusion of the BeachNameDetail element (see the Beach Notification User's Guide, pages 3-13 to 3-15, 5-4).

</BeachDataSubmission>

Previously, users of the PRAWN Notification Access database were unable to generate valid XML files for these additional, interim submissions. With the addition of the Custom XML Generation macro, users now have more control over which data to include in individual submissions.

Exhibit 14 Custom XML Generation

XML Generation

Activity Start Date
Jan 2008
Sun Mon Tue Wed Thu Fri Sat
30 31 1 2 3 4 5
6 7 8 9 10 11 12
13 14 15 16 17 18 19
20 21 22 23 24 25 26
27 28 29 30 31 1 2
3 4 5 6 7 8 9
Selected Start Date: 1/1/2008

Activity Stop Date
Sep 2008
Sun Mon Tue Wed Thu Fri Sat
31 1 2 3 4 5 6
7 8 9 10 11 12 13
14 15 16 17 18 19 20
21 22 23 24 25 26 27
28 29 30 1 2 3 4
5 6 7 8 9 10 11
Selected Stop Date: 9/5/2008

☒ Include Beach Data?
☒ Include Beach Name Data?
☒ Include Beach Attributes?
☒ Include Beach Activities?
☒ Include Beach Role Data?
☒ Include Beach Coordinate Data?
☒ Include Org./Person Data?
☒ Include Procedure Data?
☒ Include Completion Data?
☒ Notification Data Submitted?
☒ Monitoring Data Submitted?
☒ Location Data Submitted?

Year: 2008

File Name/Path?:

This form allows a user to choose which of the three main data sub-elements to submit, as well as which sections of the BeachDetail element (Names, Attributes, Activities, and Roles) should be included. The calendars allow a user to narrow down the Activities to a specific timeframe. If the BeachActivityDetail element is not included in a submission, the calendars become inactive.

To generate a custom file, simply follow these steps:

1. Open the Notification Access Database.
2. From the 'Macros' window, select the 'Custom XML Generation' macro.
3. Once the Custom XML Generation macro is started, a screen (Exhibit 14) will be presented.
4. Select which data should be included in the Notification XML submission by checking or unchecking the boxes in the center of the windows.

- a. Note that the calendars allow for the selection of activities within a specific date range. If activities are not included in a given submission, these calendars will be inactive.
5. Click the “Browse...” button to select a name and location for the Notification XML submission.
6. Once the selections have been made, click the “Go!” button to generate a Notification XML submission with the selected data.
7. A message will display with details of the file generation, along with confirmation that the Notification XML submission was generated successfully.

A note on activity submissions:

- Because it is possible for multiple activities to overlap on portions of the same beach, it is not possible to determine if duplicate activities have been submitted. For this reason, it is ***critically important*** that State users track those activities that have been previously submitted; submitting an activity twice *will* result in a duplicate activity in PRAWN. Should an activity be submitted multiple times, please contact the EPA Beach program manager to correct the error.