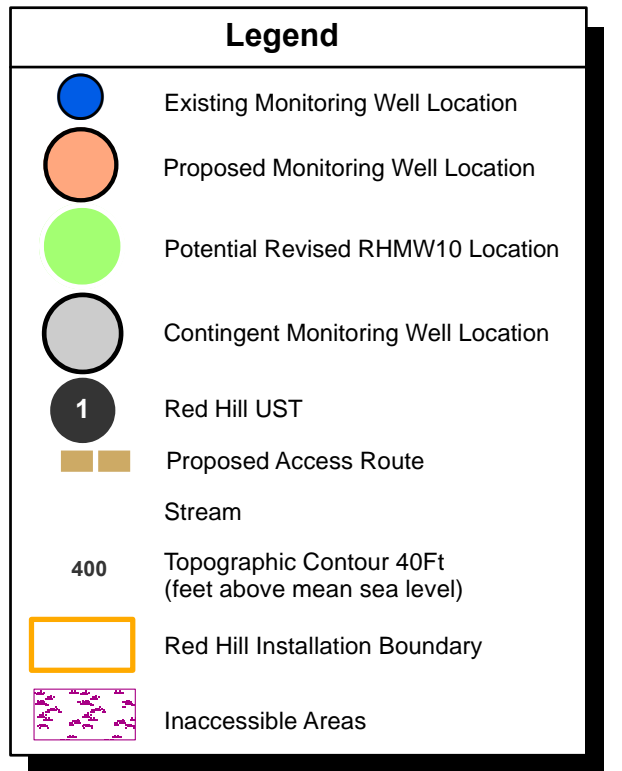
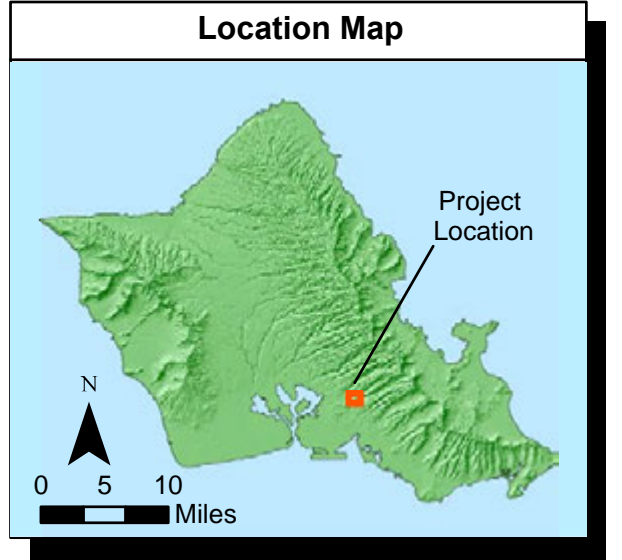
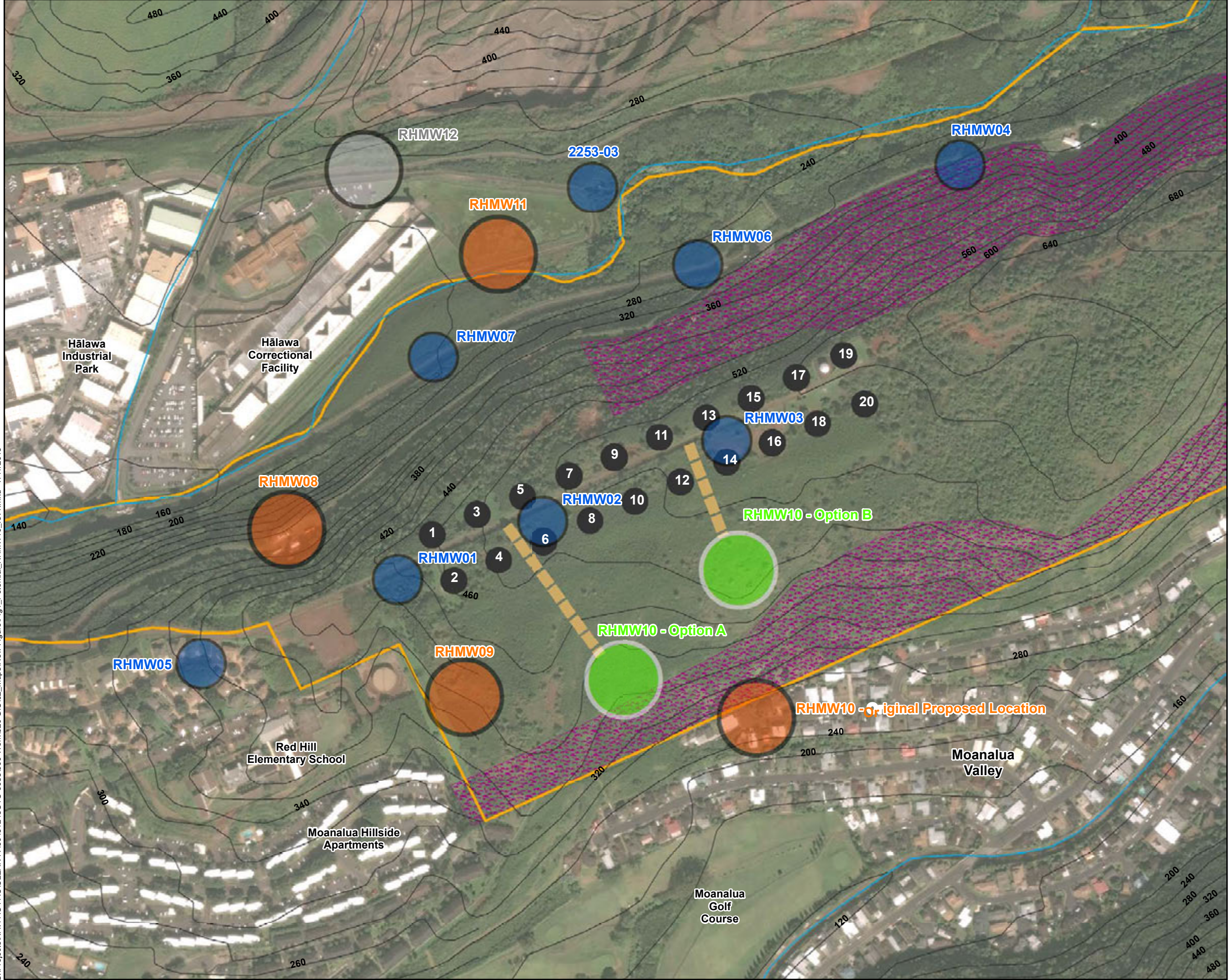


DRAFT PREDECISIONAL FOR DISCUSSION PURPOSES ONLY, DO NOT CITE OR QUOTE



Notes

1. Map projection: NAD 1983 UTM Zone 4N
2. Base Map: DigitalGlobe, Inc. (DG) and NRCS. Publication Date: 2015
3. Acronyms and Abbreviations:
UST - Underground Storage Tank
4. Privileged Well Information, 5 U.S.C. 552(b)(9)
5. Installation of RHMW12 contingent on RHMW11 field observations.



Figure 1
Potential RHMW10 Drilling Locations
Red Hill Bulk Fuel Storage Facility
JBPHH, O'ahu, Hawai'i

S:\Projects\NAVFAC PAC\CLEAN IV\60481245\CTO 0053900-Work\920 GIS\02_Maps\New Figure\Fig1_Potential_RHMW10_rev1.mxd 7/11/2016