

**FINAL**  
**U.S. ENVIRONMENTAL PROTECTION AGENCY**  
**Region VI**



**Air Monitoring Summary**

**Camp Minden North**  
**Start Time: 8-9-2016 1800 - End Time: 8-10-2016 1800**

August 10, 2016 – EPA monitored for seven ambient air pollutants over a 24 hour period at the Camp Minden North air monitoring location. The seven pollutants included carbon monoxide, carbon dioxide, nitrogen oxide, nitrogen dioxide, nitrogen oxides, sulfur dioxide, and fine particulates. Over the 24 hour period, each of these pollutants were detected below EPA’s National Ambient Air Quality Standards or the action benchmark when an air quality standard had not been previously established.

Below is a summary of Camp Minden Air Monitoring Data collected at the location referenced above. The table contains a detailed listing of the following:

- 1 Average reading of each analyte from August 9, 2016 1800 through August 10, 2016, 2016 1800
- 2 Highest measurement of each analyte from August 9, 2016 1800 through August 10, 2016 1800

National Ambient Air Quality Standards (NAAQS) of criteria pollutants (CO, NO<sub>2</sub>, SO<sub>2</sub>, and PM<sub>2.5</sub>) are listed with specific time frames and calculation formulas. Please visit NAAQS website for more in-depth information on how these are calculated - <https://www.epa.gov/criteria-air-pollutants/naqs-table>.

**\*\* Note:** All monitors were operating normally except BAM1020. The BAM unit continues to be out of service.


**Summary for 10 August 2016 at Camp Minden North**

Analyte	Highest Hourly Average Measurement	Highest Measurement	Units	NAAQS Standard
CO	0.368	0.477	ppm	35 (1-hour)
CO <sub>2</sub>	773.0	801.1	ppm	For Monitoring Only
NO	4.3	7.4	ppb	For Monitoring Only
NO <sub>2</sub>	2.3	6.6	ppb	100 (1-hour)
NO <sub>X</sub>	5.4	8.7	ppb	100 (1-hour)
SO <sub>2</sub>	0.8	1.2	ppb	75 (1-hour)
Analyte	Average 24-hour Measurement	Highest Measurement	Units	NAAQS Standard
PM 2.5			ug/m3	35 (24-hour)

# Camp Minden North Station Location Map for 10 August 2016



- LEGEND**
- Camp Minden North Ambient Air Monitoring Location
  - Camp Minden Industrial Complex
  - Operation Area I



TEXAS INSTRUMENTS 401141016  
 SOURCE: © 2016 Microsoft Corporation and other suppliers. BING, the BING logo, and the Clippy character are either registered trademarks or trademarks of Microsoft Corporation in the United States and/or other countries.

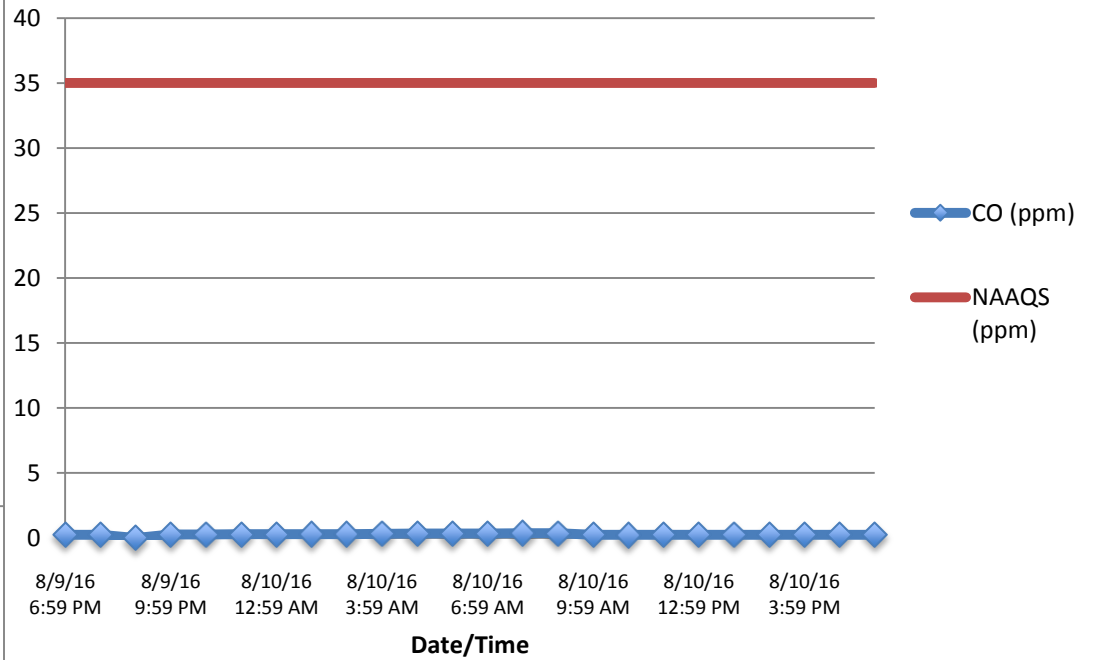


**CAMP MINDEN NORTH  
 AMBIENT AIR MONITORING  
 LOCATION MAP**  
 EXPLORIS SYSTEMS  
 1600 JAVA ROAD  
 MINDEN, WEBSTER PARISH, LOUISIANA

DATE	PROJECT NO.	SCALE
10/10/2016	1600011201100001	AS SHOWN

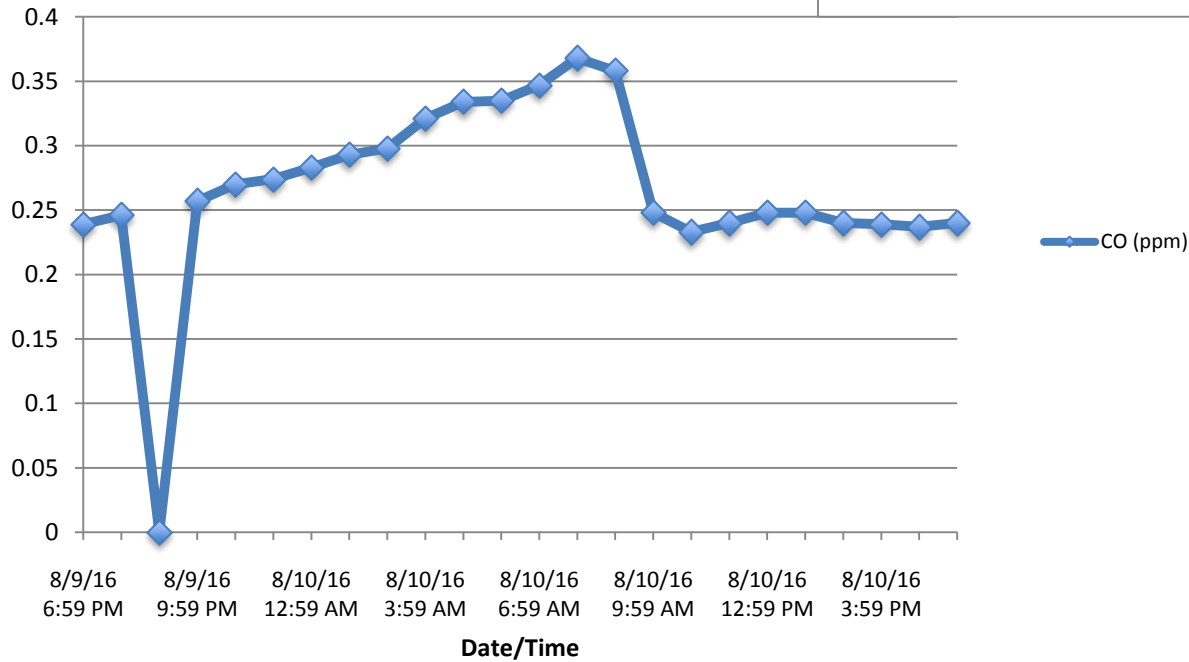
bing

### Hourly Averages CO (ppm)

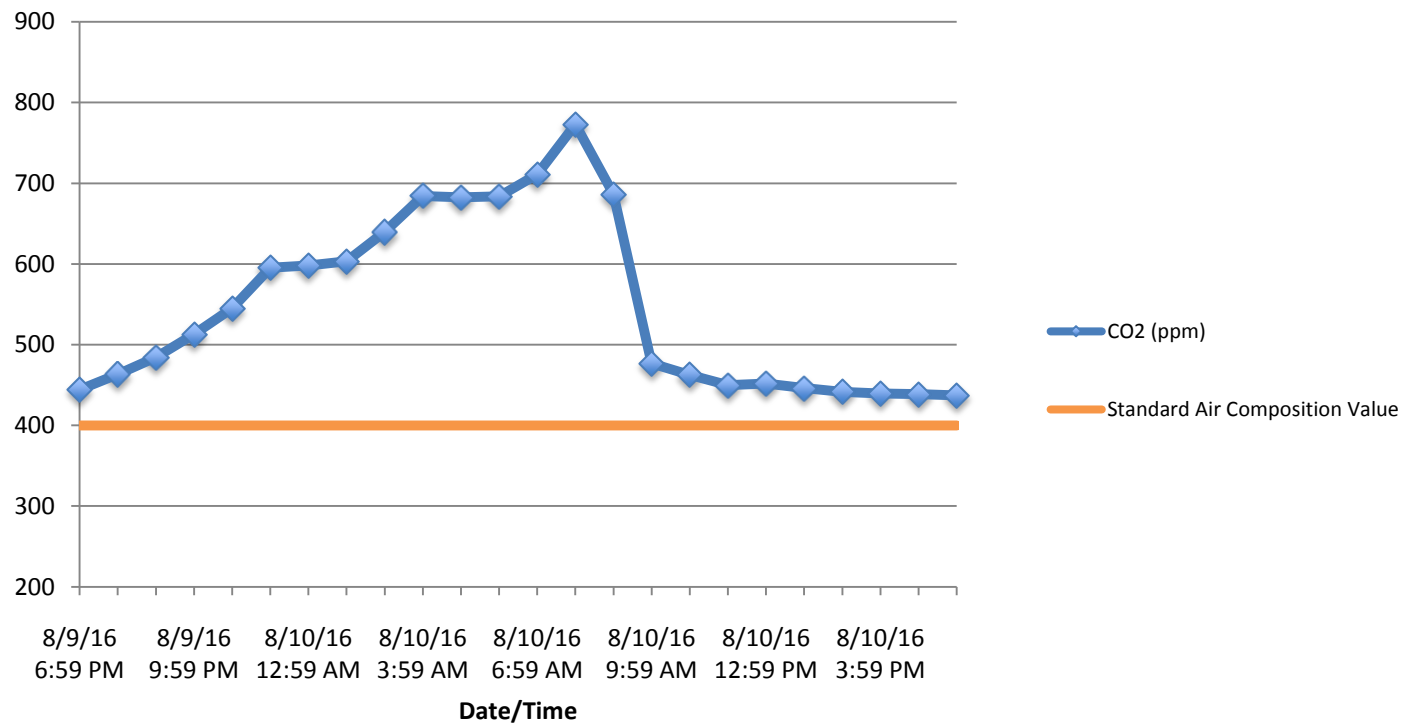


### Hourly Averages CO (ppm)

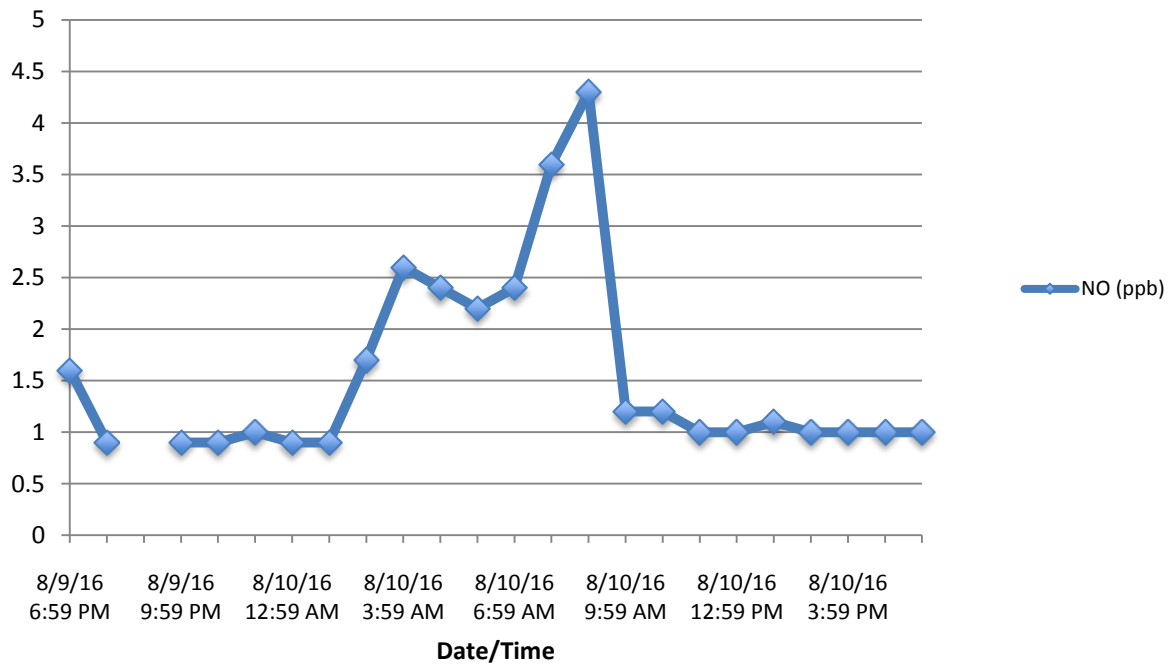
NAAQS 35 ppm



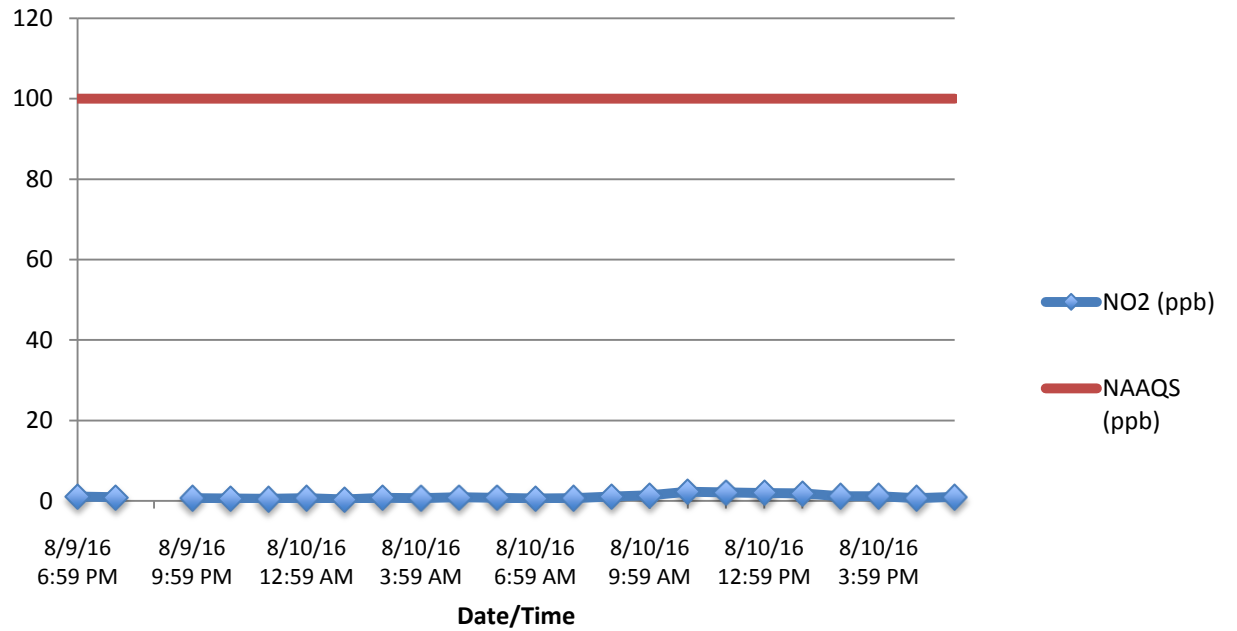
## Hourly Averages CO2 (ppm) For Monitoring Only



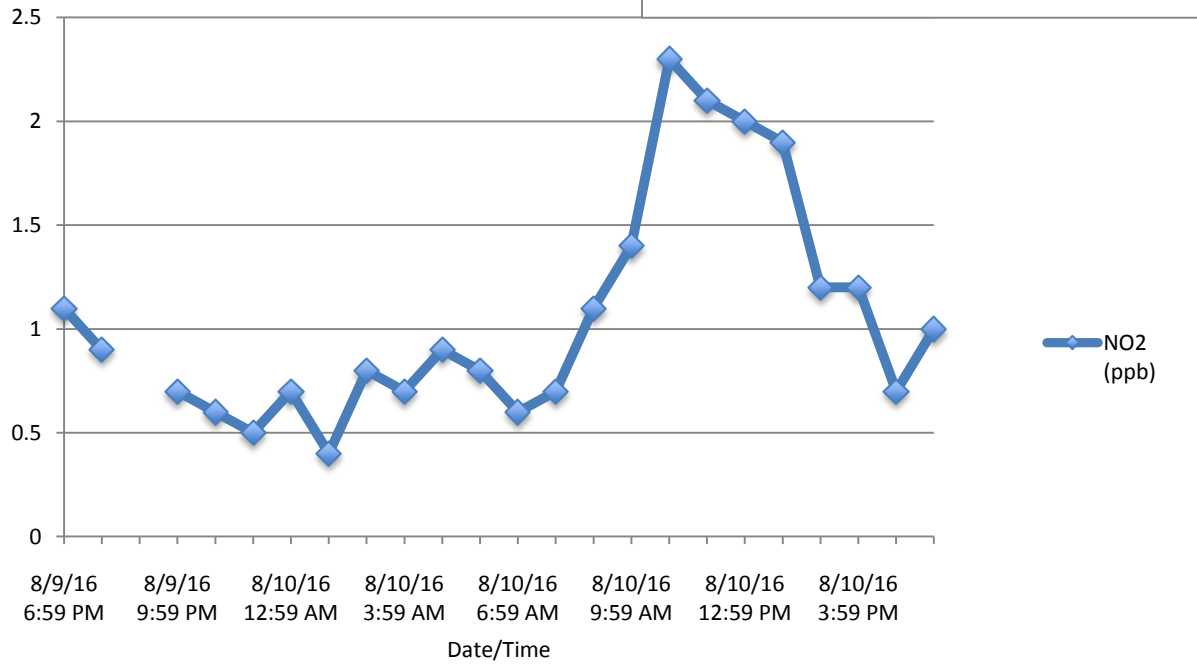
## Hourly Averages NO (ppb) For Monitoring Only



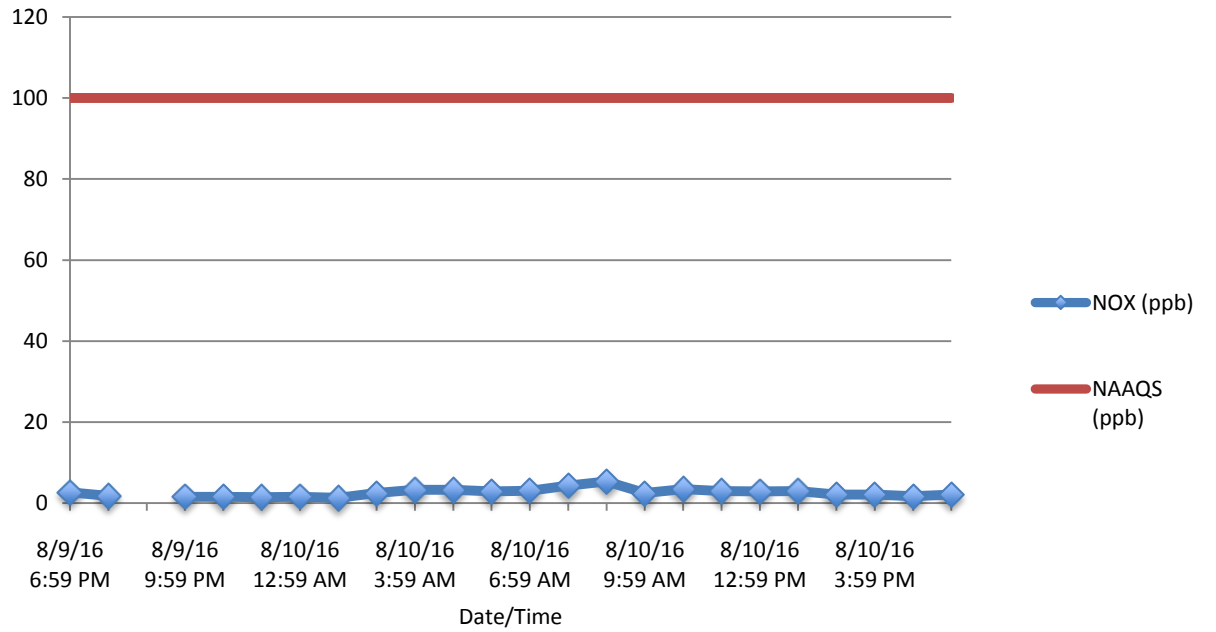
### Hourly Averages NO2 (ppb)



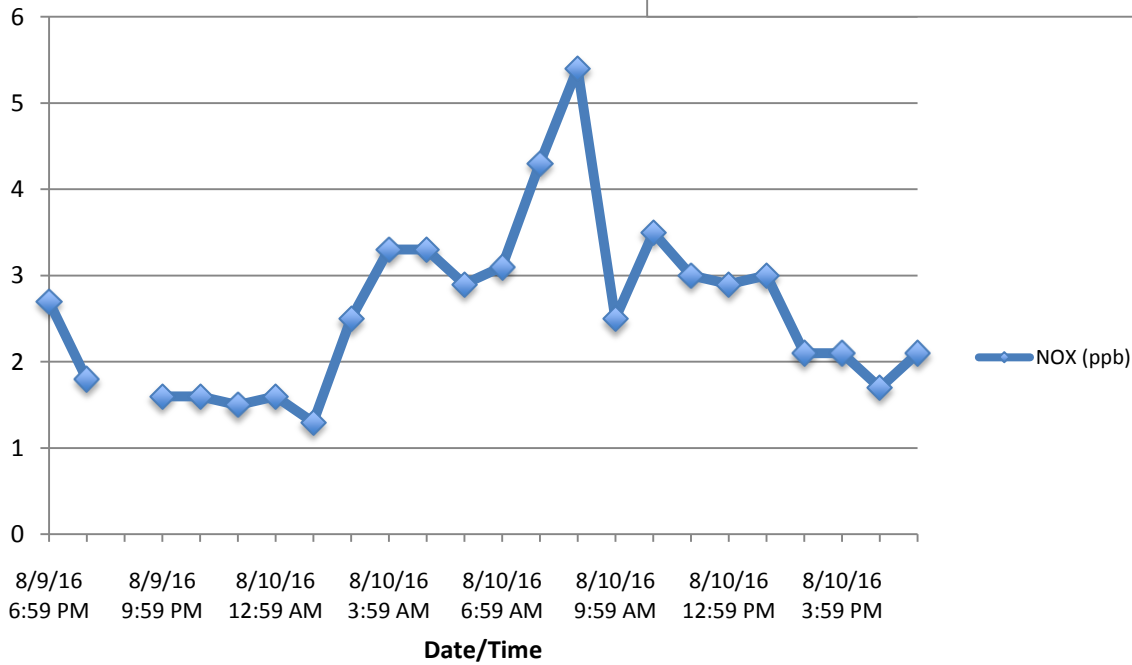
### Hourly Averages NO2 (ppb) NAAQS 100 ppb



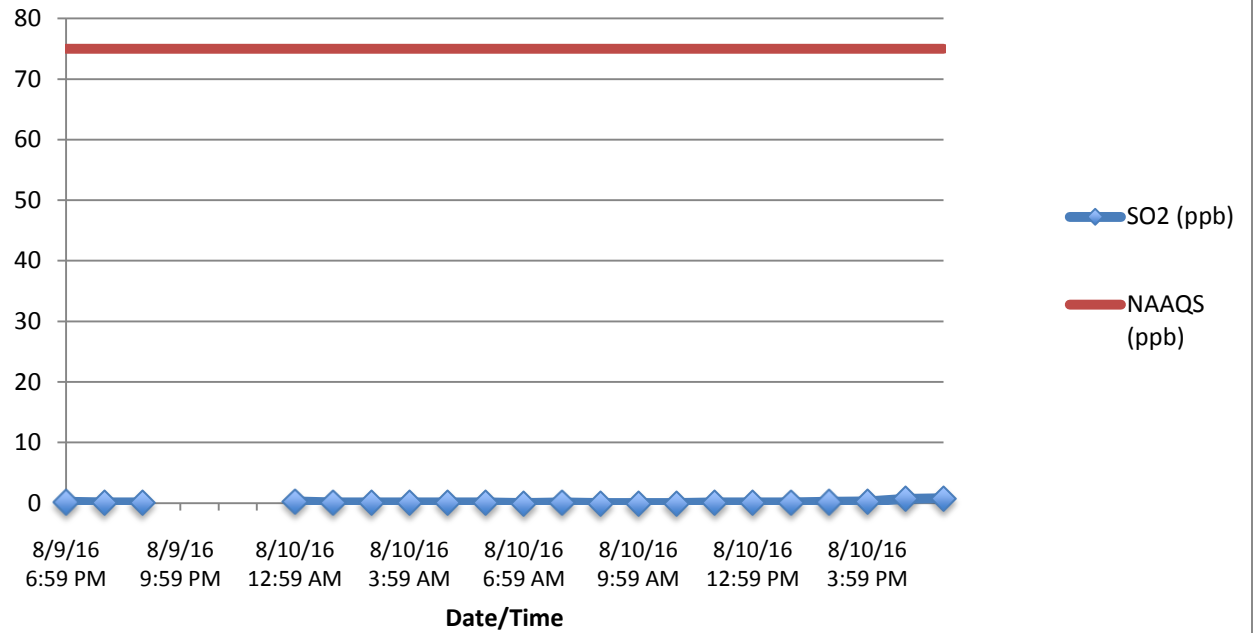
### Hourly Averages NOX (ppb)



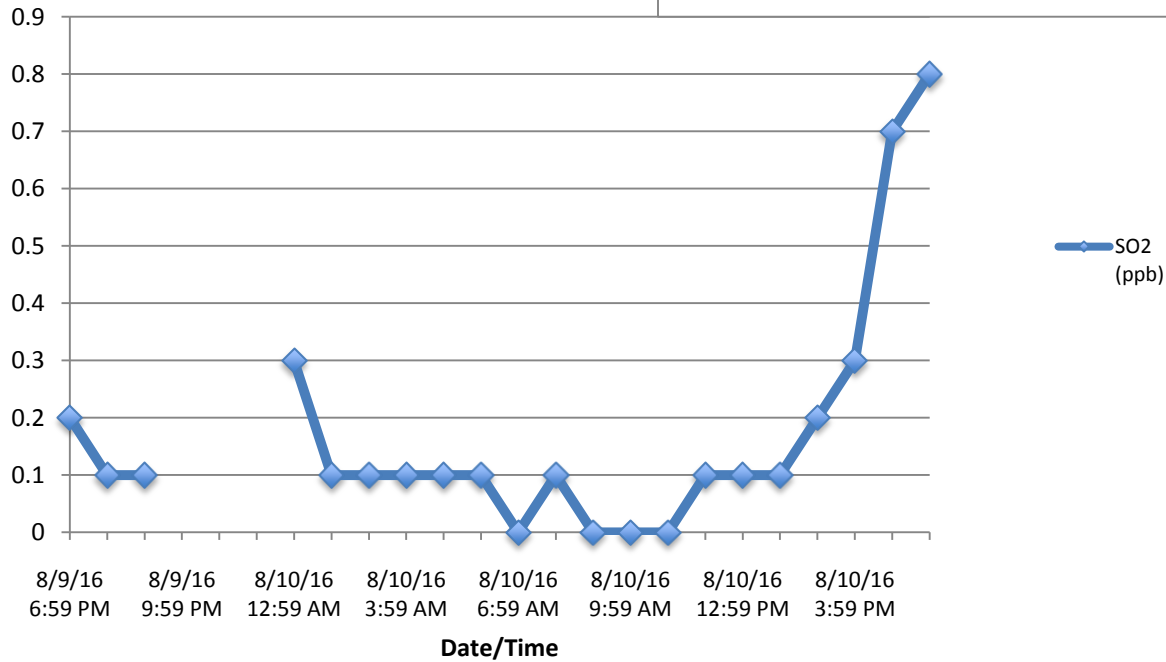
### Hourly Averages NOX (ppb) NAAQS 100 ppb



### Hourly Averages SO2 (ppb)

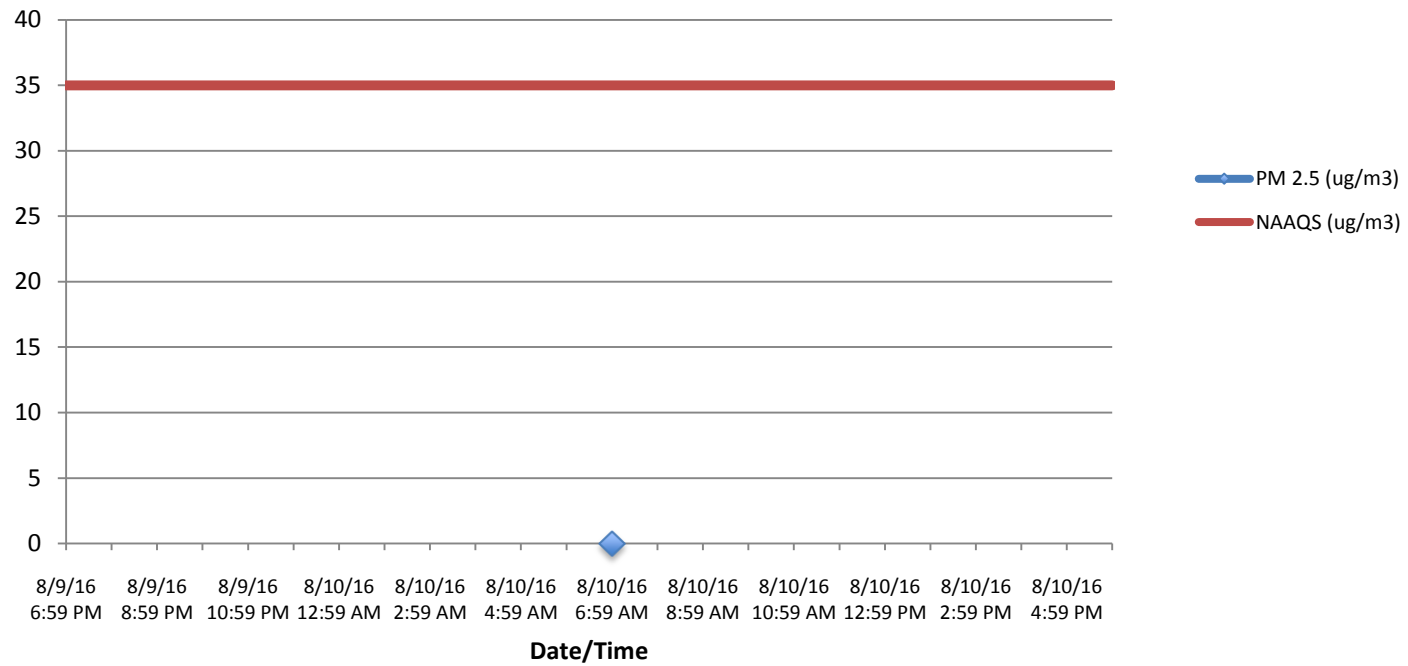


### Hourly Averages SO2 (ppb) NAAQS 75 ppb





## 24 Hour Average PM 2.5 (ug/m3) NAAQS 35 ug/m3



## Hourly Averages PM 2.5 (ug/m3)

