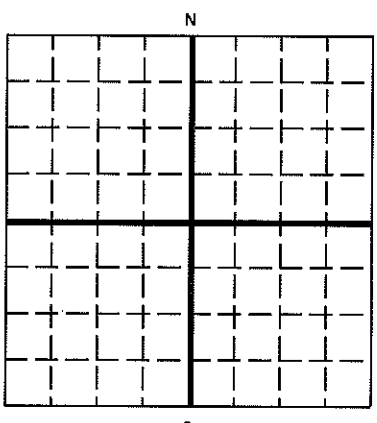




United States Environmental Protection Agency  
Washington, DC 20460

### ANNUAL DISPOSAL/INJECTION WELL MONITORING REPORT

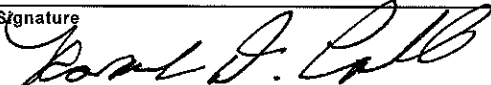
<b>Name and Address of Existing Permittee</b> USC Saltville Brine, LLC 4800 San Felipe, Houston, TX 77056	<b>Name and Address of Surface Owner</b> USC Saltville Brine, LLC 4800 San Felipe, Houston, TX 77056
---	--

<b>Locate Well and Outline Unit on Section Plat - 640 Acres</b> 	State Virginia	County Smyth/Washington	Permit Number VAS3G931BSMY
Surface Location Description ___ 1/4 of ___ 1/4 of ___ 1/4 of ___ 1/4 of Section ___ Township ___ Range ___			
Locate well in two directions from nearest lines of quarter section and drilling unit Surface Location ___ ft. frm (N/S) ___ Line of quarter section and ___ ft. from (E/W) ___ Line of quarter section.			
WELL ACTIVITY <input type="checkbox"/> Brine Disposal <input type="checkbox"/> Enhanced Recovery <input type="checkbox"/> Hydrocarbon Storage		TYPE OF PERMIT <input type="checkbox"/> Individual <input checked="" type="checkbox"/> Area Number of Wells: 17	
Lease Name: Saltville		Well Number: #13B	

MONTH	YEAR	INJECTION PRESSURE		TOTAL VOLUME INJECTED		TUBING -- CASING ANNULUS PRESSURE (OPTIONAL MONITORING)	
		AVERAGE PSIG	MAXIMUM PSIG	BBL	MCF	MINIMUM PSIG	MAXIMUM PSIG
January-2017		60	60	0			
February-2017		68	80	0			
March-2017		80	80	0			
April-2017		80	80	0			
May-2017		80	80	0			
June-2017		80	80	0			

**Certification**

I certify under the penalty of law that I have personally examined and am familiar with the information submitted in this document and all attachments and that, based on my inquiry of those individuals immediately responsible for obtaining the information, I believe that the information is true, accurate, and complete. I am aware that there are significant penalties for submitting false information, including the possibility of fine and imprisonment. (Ref. 40 CFR 144.32)

Name and Official Title (Please type or print) Roscoe Call, Brine Production Manager	Signature 	Date Signed 07/12/17
---	---	-------------------------



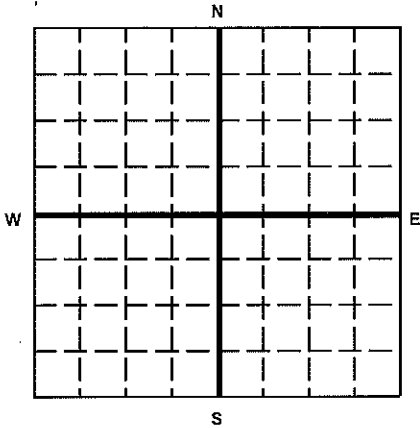
United States Environmental Protection Agency  
Washington, DC 20460

**ANNUAL DISPOSAL/INJECTION WELL MONITORING REPORT**

Name and Address of Existing Permittee  
USC Saltville Brine, LLC  
4800 San Felipe, Houston, TX 77056

Name and Address of Surface Owner  
USC Saltville Brine, LLC  
4800 San Felipe, Houston, TX 77056

Locate Well and Outline Unit on Section Plat - 640 Acres



State Virginia County Smyth/Washington Permit Number VAS3G931BSMY

Surface Location Description  
 1/4 of  1/4 of  1/4 of  1/4 of Section  Township  Range

Locate well in two directions from nearest lines of quarter section and drilling unit  
 Surface  
 Location  ft. frm (N/S)  Line of quarter section  
 and  ft. from (E/W)  Line of quarter section.

WELL ACTIVITY                      TYPE OF PERMIT  
 Brine Disposal                       Individual  
 Enhanced Recovery                 Area  
 Hydrocarbon Storage                Number of Wells 17

Lease Name Saltville Well Number #14A

MONTH	YEAR	INJECTION PRESSURE		TOTAL VOLUME INJECTED		TUBING -- CASING ANNULUS PRESSURE (OPTIONAL MONITORING)	
		AVERAGE PSIG	MAXIMUM PSIG	BBL	MCF	MINIMUM PSIG	MAXIMUM PSIG
January-2017		60	60	0			
February-2017		68	80	0			
March-2017		80	80	0			
April-2017		80	80	0			
May-2017		80	80	0			
June-2017		80	80	0			

**Certification**

I certify under the penalty of law that I have personally examined and am familiar with the information submitted in this document and all attachments and that, based on my inquiry of those individuals immediately responsible for obtaining the information, I believe that the information is true, accurate, and complete. I am aware that there are significant penalties for submitting false information, including the possibility of fine and imprisonment. (Ref. 40 CFR 144.32)

Name and Official Title (Please type or print)  
Roscoe Call, Brine Production Manager

Signature

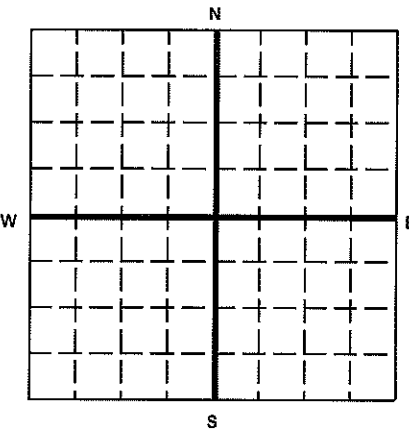
Date Signed  
07/12/17



United States Environmental Protection Agency  
Washington, DC 20460

## ANNUAL DISPOSAL/INJECTION WELL MONITORING REPORT


<b>Name and Address of Existing Permittee</b> USC Saltville Brine, LLC 4800 San Felipe, Houston, TX 77056	<b>Name and Address of Surface Owner</b> USC Saltville Brine, LLC 4800 San Felipe, Houston, TX 77056
---	--

<b>Locate Well and Outline Unit on Section Plat - 640 Acres</b>  	<table border="1" style="width: 100%; border-collapse: collapse;"> <tr> <td style="width: 25%; padding: 2px;"> <b>State</b> Virginia                 </td> <td style="width: 25%; padding: 2px;"> <b>County</b> Smyth/Washington                 </td> <td style="width: 50%; padding: 2px;"> <b>Permit Number</b> VAS3G931BSMY                 </td> </tr> <tr> <td colspan="3" style="padding: 2px;"> <b>Surface Location Description</b>                  1/4 of 1/4 of 1/4 of 1/4 of Section Township Range             </td> </tr> <tr> <td colspan="3" style="padding: 2px;"> <b>Locate well in two directions from nearest lines of quarter section and drilling unit</b>  <b>Surface</b>                  Location ft. frm (N/S) Line of quarter section                  and ft. from (E/W) Line of quarter section.             </td> </tr> <tr> <td colspan="2" style="padding: 2px;"> <b>WELL ACTIVITY</b>  <input type="checkbox"/> Brine Disposal  <input type="checkbox"/> Enhanced Recovery  <input type="checkbox"/> Hydrocarbon Storage             </td> <td style="padding: 2px;"> <b>TYPE OF PERMIT</b>  <input type="checkbox"/> Individual  <input checked="" type="checkbox"/> Area                  Number of Wells 17             </td> </tr> <tr> <td colspan="2" style="padding: 2px;">                 Lease Name Saltville             </td> <td style="padding: 2px;">                 Well Number #1A             </td> </tr> </table>	<b>State</b> Virginia	<b>County</b> Smyth/Washington	<b>Permit Number</b> VAS3G931BSMY	<b>Surface Location Description</b> 1/4 of 1/4 of 1/4 of 1/4 of Section Township Range			<b>Locate well in two directions from nearest lines of quarter section and drilling unit</b> <b>Surface</b> Location ft. frm (N/S) Line of quarter section and ft. from (E/W) Line of quarter section.			<b>WELL ACTIVITY</b> <input type="checkbox"/> Brine Disposal <input type="checkbox"/> Enhanced Recovery <input type="checkbox"/> Hydrocarbon Storage		<b>TYPE OF PERMIT</b> <input type="checkbox"/> Individual <input checked="" type="checkbox"/> Area Number of Wells 17	Lease Name Saltville		Well Number #1A
<b>State</b> Virginia	<b>County</b> Smyth/Washington	<b>Permit Number</b> VAS3G931BSMY														
<b>Surface Location Description</b> 1/4 of 1/4 of 1/4 of 1/4 of Section Township Range																
<b>Locate well in two directions from nearest lines of quarter section and drilling unit</b> <b>Surface</b> Location ft. frm (N/S) Line of quarter section and ft. from (E/W) Line of quarter section.																
<b>WELL ACTIVITY</b> <input type="checkbox"/> Brine Disposal <input type="checkbox"/> Enhanced Recovery <input type="checkbox"/> Hydrocarbon Storage		<b>TYPE OF PERMIT</b> <input type="checkbox"/> Individual <input checked="" type="checkbox"/> Area Number of Wells 17														
Lease Name Saltville		Well Number #1A														

		INJECTION PRESSURE		TOTAL VOLUME INJECTED		TUBING -- CASING ANNULUS PRESSURE (OPTIONAL MONITORING)	
MONTH	YEAR	AVERAGE PSIG	MAXIMUM PSIG	BBL	MCF	MINIMUM PSIG	MAXIMUM PSIG
January-2017		53	56	0			
February-2017		54	58	0			
March-2017		55	57	0			
April-2017		54	55	0			
May-2017		54	59	0			
June-2017		51	54	0			

**Certification**

I certify under the penalty of law that I have personally examined and am familiar with the information submitted in this document and all attachments and that, based on my inquiry of those individuals immediately responsible for obtaining the information, I believe that the information is true, accurate, and complete. I am aware that there are significant penalties for submitting false information, including the possibility of fine and imprisonment. (Ref. 40 CFR 144.32)

<b>Name and Official Title (Please type or print)</b> Roscoe Call, Brine Production Manager	<b>Signature</b> 	<b>Date Signed</b> 07/12/17
--	--	--------------------------------

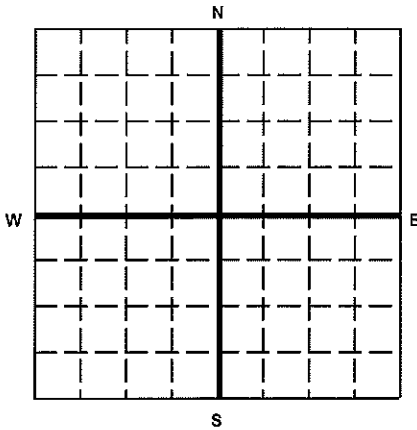


United States Environmental Protection Agency  
Washington, DC 20460

**ANNUAL DISPOSAL/INJECTION WELL MONITORING REPORT**

<b>Name and Address of Existing Permittee</b> USC Saltville Brine, LLC 4800 San Felipe, Houston, TX 77056	<b>Name and Address of Surface Owner</b> USC Saltville Brine, LLC 4800 San Felipe, Houston, TX 77056
---	--

Locate Well and Outline Unit on Section Plat - 640 Acres



State Virginia	County Smyth/Washington	Permit Number VAS3G931BSMY
Surface Location Description 1/4 of 1/4 of 1/4 of 1/4 of Section Township Range		
Locate well in two directions from nearest lines of quarter section and drilling unit Surface Location: ft. frm (N/S) Line of quarter section and ft. from (E/W) Line of quarter section.		
WELL ACTIVITY <input type="checkbox"/> Brine Disposal <input type="checkbox"/> Enhanced Recovery <input type="checkbox"/> Hydrocarbon Storage		TYPE OF PERMIT <input type="checkbox"/> Individual <input checked="" type="checkbox"/> Area Number of Wells <u>17</u>
Lease Name Saltville		Well Number #131

MONTH	YEAR	INJECTION PRESSURE		TOTAL VOLUME INJECTED		TUBING -- CASING ANNULUS PRESSURE (OPTIONAL MONITORING)	
		AVERAGE PSIG	MAXIMUM PSIG	BBL	MCF	MINIMUM PSIG	MAXIMUM PSIG
January-2017		361	389	140521			
February-2017		356	412	116472			
March-2017		351	414	133722			
April-2017		369	414	112254			
May-2017		368	419	148769			
June-2017		378	420	133762			

**Certification**

I certify under the penalty of law that I have personally examined and am familiar with the information submitted in this document and all attachments and that, based on my inquiry of those individuals immediately responsible for obtaining the information, I believe that the information is true, accurate, and complete. I am aware that there are significant penalties for submitting false information, including the possibility of fine and imprisonment. (Ref. 40 CFR 144.32)

Name and Official Title (Please type or print) Roscoe Call, Brine Production Manager	Signature 	Date Signed 07/12/17
---	---------------	-------------------------

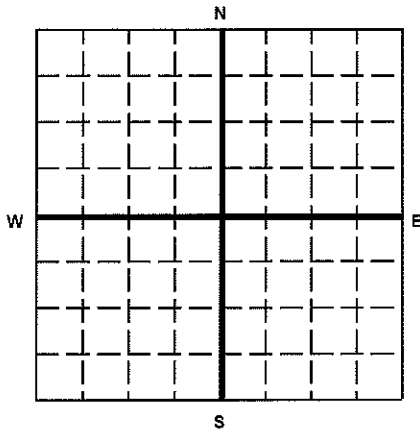


United States Environmental Protection Agency  
Washington, DC 20460

**ANNUAL DISPOSAL/INJECTION WELL MONITORING REPORT**

<b>Name and Address of Existing Permittee</b> USC Saltville Brine, LLC 4800 San Felipe, Houston, TX 77056	<b>Name and Address of Surface Owner</b> USC Saltville Brine, LLC 4800 San Felipe, Houston, TX 77056
---	--

Locate Well and Outline Unit on Section Plat - 640 Acres



State Virginia	County Smyth/Washington	Permit Number VAS3G931BSMY
Surface Location Description <input type="checkbox"/> 1/4 of <input type="checkbox"/> 1/4 of <input type="checkbox"/> 1/4 of <input type="checkbox"/> 1/4 of Section <input type="checkbox"/> Township <input type="checkbox"/> Range <input type="checkbox"/>		
Locate well in two directions from nearest lines of quarter section and drilling unit		
Surface Location: <input type="checkbox"/> ft. frm (N/S) <input type="checkbox"/> Line of quarter section and <input type="checkbox"/> ft. from (E/W) <input type="checkbox"/> Line of quarter section.		
WELL ACTIVITY <input type="checkbox"/> Brine Disposal <input type="checkbox"/> Enhanced Recovery <input type="checkbox"/> Hydrocarbon Storage	TYPE OF PERMIT <input type="checkbox"/> Individual <input checked="" type="checkbox"/> Area Number of Wells <input type="text" value="17"/>	
Lease Name: Saltville		Well Number: #9

MONTH	YEAR	INJECTION PRESSURE		TOTAL VOLUME INJECTED		TUBING -- CASING ANNULUS PRESSURE (OPTIONAL MONITORING)	
		AVERAGE PSIG	MAXIMUM PSIG	BBL	MCF	MINIMUM PSIG	MAXIMUM PSIG
January-2017		135	140	0			
February-2017		139	140	0			
March-2017		140	140	0			
April-2017		138	140	0			
May-2017		140	140	0			
June-2017		140	140	0			

**Certification**

I certify under the penalty of law that I have personally examined and am familiar with the information submitted in this document and all attachments and that, based on my inquiry of those individuals immediately responsible for obtaining the information, I believe that the information is true, accurate, and complete. I am aware that there are significant penalties for submitting false information, including the possibility of fine and imprisonment. (Ref. 40 CFR 144.32)

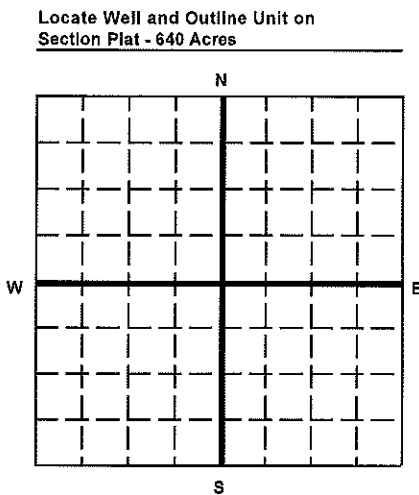
Name and Official Title (Please type or print) Roscoe Call, Brine Production Manager	Signature 	Date Signed 07/12/17
---	---------------	-------------------------



United States Environmental Protection Agency  
Washington, DC 20460

## ANNUAL DISPOSAL/INJECTION WELL MONITORING REPORT

<b>Name and Address of Existing Permittee</b> USC Saltville Brine, LLC 4800 San Felipe, Houston, TX 77056	<b>Name and Address of Surface Owner</b> USC Saltville Brine, LLC 4800 San Felipe, Houston, TX 77056
---	--



<b>State</b> Virginia	<b>County</b> Smyth/Washington	<b>Permit Number</b> VAS3G93IBSMY
<b>Surface Location Description</b> <input type="checkbox"/> 1/4 of <input type="checkbox"/> 1/4 of <input type="checkbox"/> 1/4 of <input type="checkbox"/> 1/4 of Section <input type="checkbox"/> Township <input type="checkbox"/> Range <input type="checkbox"/>		
Locate well in two directions from nearest lines of quarter section and drilling unit <b>Surface</b> Location <input type="checkbox"/> ft. frm (N/S) <input type="checkbox"/> Line of quarter section and <input type="checkbox"/> ft. from (E/W) <input type="checkbox"/> Line of quarter section.		
<b>WELL ACTIVITY</b> <input type="checkbox"/> Brine Disposal <input type="checkbox"/> Enhanced Recovery <input type="checkbox"/> Hydrocarbon Storage		<b>TYPE OF PERMIT</b> <input type="checkbox"/> Individual <input checked="" type="checkbox"/> Area Number of Wells: <input type="text" value="17"/>
Lease Name: Saltville		Well Number: #17

		INJECTION PRESSURE		TOTAL VOLUME INJECTED		TUBING -- CASING ANNULUS PRESSURE (OPTIONAL MONITORING)	
MONTH	YEAR	AVERAGE PSIG	MAXIMUM PSIG	BBL	MCF	MINIMUM PSIG	MAXIMUM PSIG
January-2017		240	240	21819			
February-2017		240	240	20683			
March-2017		233	240	23817			
April-2017		237	240	19906			
May-2017		240	240	21223			
June-2017		232	240	24316			

### Certification

I certify under the penalty of law that I have personally examined and am familiar with the information submitted in this document and all attachments and that, based on my inquiry of those individuals immediately responsible for obtaining the information, I believe that the information is true, accurate, and complete. I am aware that there are significant penalties for submitting false information, including the possibility of fine and imprisonment. (Ref. 40 CFR 144.32)

<b>Name and Official Title (Please type or print)</b> Roscoe Call, Brine Production Manager	<b>Signature</b> 	<b>Date Signed</b> 07/12/17
--	----------------------	--------------------------------

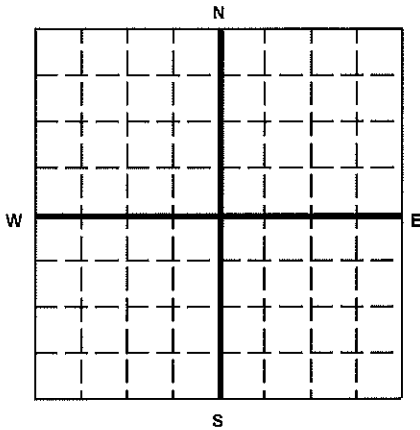


United States Environmental Protection Agency  
Washington, DC 20460

## ANNUAL DISPOSAL/INJECTION WELL MONITORING REPORT

<b>Name and Address of Existing Permittee</b> USC Saltville Brine, LLC 4800 San Felipe, Houston, TX 77056	<b>Name and Address of Surface Owner</b> USC Saltville Brine, LLC 4800 San Felipe, Houston, TX 77056
---	--

Locate Well and Outline Unit on Section Plat - 640 Acres



<b>State</b> Virginia	<b>County</b> Smyth/Washington	<b>Permit Number</b> VAS3G931BSMY
--------------------------	-----------------------------------	--------------------------------------

**Surface Location Description**  
 1/4 of  1/4 of  1/4 of  1/4 of Section  Township  Range

Locate well in two directions from nearest lines of quarter section and drilling unit

**Surface**  
 Location:  ft. frm (N/S)  Line of quarter section  
 and  ft. from (E/W)  Line of quarter section.

<b>WELL ACTIVITY</b> <input type="checkbox"/> Brine Disposal <input type="checkbox"/> Enhanced Recovery <input type="checkbox"/> Hydrocarbon Storage	<b>TYPE OF PERMIT</b> <input type="checkbox"/> Individual <input checked="" type="checkbox"/> Area Number of Wells <input type="text" value="17"/>
Lease Name <input type="text" value="Saltville"/> Well Number <input type="text" value="#15"/>	

		INJECTION PRESSURE		TOTAL VOLUME INJECTED		TUBING -- CASING ANNULUS PRESSURE (OPTIONAL MONITORING)	
MONTH	YEAR	AVERAGE PSIG	MAXIMUM PSIG	BBL	MCF	MINIMUM PSIG	MAXIMUM PSIG
January-2017		0	0	0			
February-2017		0	0	0			
March-2017		0	0	0			
April-2017		0	0	0			
May-2017		0	0	0			
June-2017		0	0	0			

### Certification

I certify under the penalty of law that I have personally examined and am familiar with the information submitted in this document and all attachments and that, based on my inquiry of those individuals immediately responsible for obtaining the information, I believe that the information is true, accurate, and complete. I am aware that there are significant penalties for submitting false information, including the possibility of fine and imprisonment. (Ref. 40 CFR 144.32)


<b>Name and Official Title (Please type or print)</b> Roscoe Call, Brine Production Manager	<b>Signature</b> 	<b>Date Signed</b> 07/12/17
--	----------------------	--------------------------------



United States Environmental Protection Agency  
Washington, DC 20460

## ANNUAL DISPOSAL/INJECTION WELL MONITORING REPORT


<b>Name and Address of Existing Permittee</b> USC Saltville Brine, LLC 4800 San Felipe, Houston, TX 77056	<b>Name and Address of Surface Owner</b> USC Saltville Brine, LLC 4800 San Felipe, Houston, TX 77056
---	--

<b>Locate Well and Outline Unit on Section Plat - 640 Acres</b>  <div style="text-align: center;">                 N                    W <span style="margin-left: 150px;">E</span>                  S             </div>	<table border="1" style="width: 100%; border-collapse: collapse;"> <tr> <td style="width: 25%;">State Virginia</td> <td style="width: 25%;">County Smyth/Washington</td> <td style="width: 50%;">Permit Number VAS3G931BSMY</td> </tr> <tr> <td colspan="3">Surface Location Description  <input type="checkbox"/> 1/4 of <input type="checkbox"/> 1/4 of <input type="checkbox"/> 1/4 of <input type="checkbox"/> 1/4 of Section <input type="checkbox"/> Township <input type="checkbox"/> Range <input type="checkbox"/></td> </tr> <tr> <td colspan="3">Locate well in two directions from nearest lines of quarter section and drilling unit</td> </tr> <tr> <td colspan="3">Surface Location <input type="checkbox"/> ft. frm (N/S) <input type="checkbox"/> Line of quarter section and <input type="checkbox"/> ft. from (E/W) <input type="checkbox"/> Line of quarter section.</td> </tr> <tr> <td colspan="2"> <b>WELL ACTIVITY</b>  <input type="checkbox"/> Brine Disposal  <input type="checkbox"/> Enhanced Recovery  <input type="checkbox"/> Hydrocarbon Storage             </td> <td> <b>TYPE OF PERMIT</b>  <input type="checkbox"/> Individual  <input checked="" type="checkbox"/> Area                  Number of Wells <input type="text" value="17"/> </td> </tr> <tr> <td colspan="2">Lease Name <input type="text" value="Saltville"/></td> <td>Well Number <input type="text" value="#3"/></td> </tr> </table>	State Virginia	County Smyth/Washington	Permit Number VAS3G931BSMY	Surface Location Description <input type="checkbox"/> 1/4 of <input type="checkbox"/> 1/4 of <input type="checkbox"/> 1/4 of <input type="checkbox"/> 1/4 of Section <input type="checkbox"/> Township <input type="checkbox"/> Range <input type="checkbox"/>			Locate well in two directions from nearest lines of quarter section and drilling unit			Surface Location <input type="checkbox"/> ft. frm (N/S) <input type="checkbox"/> Line of quarter section and <input type="checkbox"/> ft. from (E/W) <input type="checkbox"/> Line of quarter section.			<b>WELL ACTIVITY</b> <input type="checkbox"/> Brine Disposal <input type="checkbox"/> Enhanced Recovery <input type="checkbox"/> Hydrocarbon Storage		<b>TYPE OF PERMIT</b> <input type="checkbox"/> Individual <input checked="" type="checkbox"/> Area Number of Wells <input type="text" value="17"/>	Lease Name <input type="text" value="Saltville"/>		Well Number <input type="text" value="#3"/>
State Virginia	County Smyth/Washington	Permit Number VAS3G931BSMY																	
Surface Location Description <input type="checkbox"/> 1/4 of <input type="checkbox"/> 1/4 of <input type="checkbox"/> 1/4 of <input type="checkbox"/> 1/4 of Section <input type="checkbox"/> Township <input type="checkbox"/> Range <input type="checkbox"/>																			
Locate well in two directions from nearest lines of quarter section and drilling unit																			
Surface Location <input type="checkbox"/> ft. frm (N/S) <input type="checkbox"/> Line of quarter section and <input type="checkbox"/> ft. from (E/W) <input type="checkbox"/> Line of quarter section.																			
<b>WELL ACTIVITY</b> <input type="checkbox"/> Brine Disposal <input type="checkbox"/> Enhanced Recovery <input type="checkbox"/> Hydrocarbon Storage		<b>TYPE OF PERMIT</b> <input type="checkbox"/> Individual <input checked="" type="checkbox"/> Area Number of Wells <input type="text" value="17"/>																	
Lease Name <input type="text" value="Saltville"/>		Well Number <input type="text" value="#3"/>																	

MONTH	YEAR	INJECTION PRESSURE		TOTAL VOLUME INJECTED		TUBING -- CASING ANNULUS PRESSURE (OPTIONAL MONITORING)	
		AVERAGE PSIG	MAXIMUM PSIG	BBL	MCF	MINIMUM PSIG	MAXIMUM PSIG
January-2017		384	418	89615			
February-2017		376	442	78201			
March-2017		372	444	97536			
April-2017		390	443	85398			
May-2017		386	448	92428			
June-2017		395	442	113081			

### Certification

I certify under the penalty of law that I have personally examined and am familiar with the information submitted in this document and all attachments and that, based on my inquiry of those individuals immediately responsible for obtaining the information, I believe that the information is true, accurate, and complete. I am aware that there are significant penalties for submitting false information, including the possibility of fine and imprisonment. (Ref. 40 CFR 144.32)

Name and Official Title (Please type or print) Roscoe Call, Brine Production Manager	Signature 	Date Signed 07/12/17
---	---	-------------------------

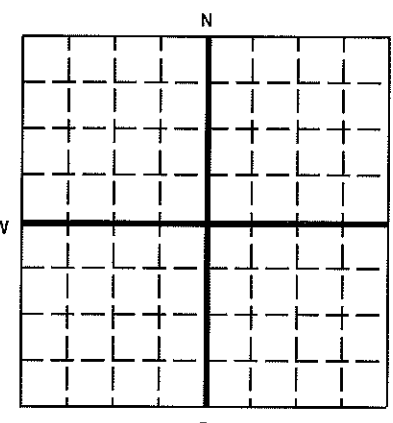




United States Environmental Protection Agency  
Washington, DC 20460

### ANNUAL DISPOSAL/INJECTION WELL MONITORING REPORT


<b>Name and Address of Existing Permittee</b> USC Saltville Brine, LLC 4800 San Felipe, Houston, TX 77056	<b>Name and Address of Surface Owner</b> USC Saltville Brine, LLC 4800 San Felipe, Houston, TX 77056
---	--

<b>Locate Well and Outline Unit on Section Plat - 640 Acres</b>  	<b>State</b> Virginia	<b>County</b> Smyth/Washington	<b>Permit Number</b> VAS3G931BSMY
<b>Surface Location Description</b> 1/4 of 1/4 of 1/4 of 1/4 of Section Township Range			
<b>Locate well in two directions from nearest lines of quarter section and drilling unit</b> <b>Surface</b> Location: ft. frm (N/S) Line of quarter section and ft. from (E/W) Line of quarter section.			
<b>WELL ACTIVITY</b> <input type="checkbox"/> Brine Disposal <input type="checkbox"/> Enhanced Recovery <input type="checkbox"/> Hydrocarbon Storage		<b>TYPE OF PERMIT</b> <input type="checkbox"/> Individual <input checked="" type="checkbox"/> Area Number of Wells: 17	
Lease Name: Saltville		Well Number: #2	

MONTH	YEAR	INJECTION PRESSURE		TOTAL VOLUME INJECTED		TUBING -- CASING ANNULUS PRESSURE (OPTIONAL MONITORING)	
		AVERAGE PSIG	MAXIMUM PSIG	BBL	MCF	MINIMUM PSIG	MAXIMUM PSIG
January-2017		381	398	88081			
February-2017		370	386	79619			
March-2017		370	438	94261			
April-2017		385	392	82447			
May-2017		386	447	88117			
June-2017		393	440	106996			

#### Certification

I certify under the penalty of law that I have personally examined and am familiar with the information submitted in this document and all attachments and that, based on my inquiry of those individuals immediately responsible for obtaining the information, I believe that the information is true, accurate, and complete. I am aware that there are significant penalties for submitting false information, including the possibility of fine and imprisonment. (Ref. 40 CFR 144.32)

<b>Name and Official Title (Please type or print)</b> Roscoe Call, Brine Production Manager	<b>Signature</b> 	<b>Date Signed</b> 07/12/17
--	--	--------------------------------