

ATT: JIM BENNETT  
1-215-814-2318



United States Environmental Protection Agency  
Washington, DC 20460

**ANNUAL DISPOSAL/INJECTION WELL MONITORING REPORT**

<b>Name and Address of Existing Permittee</b> USC Saltville Brine, LLC 4800 San Felipe, Houston, TX 77056	<b>Name and Address of Surface Owner</b> USC Saltville Brine, LLC 4800 San Felipe, Houston, TX 77056
---	--

<b>Locate Well and Outline Unit on Section Plat - 640 Acres</b> 	<b>State</b> Virginia	<b>County</b> Smyth/Washington	<b>Permit Number</b> VAS3G931BSMY
<b>Surface Location Description</b> 1/4 of 1/4 of 1/4 of 1/4 of Section Township Range			
<b>Locate well in two directions from nearest lines of quarter section and drilling unit</b> <b>Surface</b> Location ft. frm (N/S) Line of quarter section and ft. from (E/W) Line of quarter section.			
<b>WELL ACTIVITY</b> <input type="checkbox"/> Brine Disposal <input type="checkbox"/> Enhanced Recovery <input type="checkbox"/> Hydrocarbon Storage		<b>TYPE OF PERMIT</b> <input type="checkbox"/> Individual <input checked="" type="checkbox"/> Area Number of Wells: 17	
Lease Name: Saltville		Well Number: #3	

MONTH	YEAR	INJECTION PRESSURE		TOTAL VOLUME INJECTED		TUBING -- CASING ANNULUS PRESSURE (OPTIONAL MONITORING)	
		AVERAGE PSIG	MAXIMUM PSIG	BBL	MCF	MINIMUM PSIG	MAXIMUM PSIG
April-2017		390	443	85398			
May-2017		386	448	92428			
June-2017		395	442	113081			
July-2017		424	447	104092			
August-2017		382	439	69917			
September-2017		355	367	55491			

**Certification**

I certify under the penalty of law that I have personally examined and am familiar with the information submitted in this document and all attachments and that, based on my inquiry of those individuals immediately responsible for obtaining the information, I believe that the information is true, accurate, and complete. I am aware that there are significant penalties for submitting false information, including the possibility of fine and imprisonment. (Ref. 40 CFR 144.32)


<b>Name and Official Title (Please type or print)</b> Roscoe Call, Brine Production Manager	<b>Signature</b> 	<b>Date Signed</b> 10/19/17
--	----------------------	--------------------------------



United States Environmental Protection Agency  
Washington, DC 20460

## ANNUAL DISPOSAL/INJECTION WELL MONITORING REPORT


<b>Name and Address of Existing Permittee</b> USC Saltville Brine, LLC 4800 San Felipe, Houston, TX 77056	<b>Name and Address of Surface Owner</b> USC Saltville Brine, LLC 4800 San Felipe, Houston, TX 77056
---	--

<b>Locate Well and Outline Unit on Section Plat - 640 Acres</b>  <div style="text-align: center;">N</div>  <div style="text-align: center;">S</div>	<b>State</b> Virginia	<b>County</b> Smyth/Washington	<b>Permit Number</b> VAS3G931BSMY
<b>Surface Location Description</b> ___ 1/4 of ___ 1/4 of ___ 1/4 of ___ 1/4 of Section ___ Township ___ Range ___			
<b>Locate well in two directions from nearest lines of quarter section and drilling unit</b> <b>Surface</b> Location: ___ ft. frm (N/S) ___ Line of quarter section and ___ ft. from (E/W) ___ Line of quarter section.			
<b>WELL ACTIVITY</b> <input type="checkbox"/> Brine Disposal <input type="checkbox"/> Enhanced Recovery <input type="checkbox"/> Hydrocarbon Storage		<b>TYPE OF PERMIT</b> <input type="checkbox"/> Individual <input checked="" type="checkbox"/> Area Number of Wells <u>17</u>	
Lease Name <u>Saltville</u>		Well Number <u>#2</u>	

		INJECTION PRESSURE		TOTAL VOLUME INJECTED		TUBING -- CASING ANNULUS PRESSURE (OPTIONAL MONITORING)	
MONTH	YEAR	AVERAGE PSIG	MAXIMUM PSIG	BBL	MCF	MINIMUM PSIG	MAXIMUM PSIG
April-2017		385	392	82447			
May-2017		386	447	88117			
June-2017		393	440	106996			
July-2017		402	445	100179			
August-2017		362	423	70765			
September-2017		348	359	59697			

**Certification**

I certify under the penalty of law that I have personally examined and am familiar with the information submitted in this document and all attachments and that, based on my inquiry of those individuals immediately responsible for obtaining the information, I believe that the information is true, accurate, and complete. I am aware that there are significant penalties for submitting false information, including the possibility of fine and imprisonment. (Ref. 40 CFR 144.32)

<b>Name and Official Title (Please type or print)</b> Roscoe Call, Brine Production Manager	<b>Signature</b> 	<b>Date Signed</b> 10/19/17
--	--	--------------------------------






United States Environmental Protection Agency  
Washington, DC 20460

## ANNUAL DISPOSAL/INJECTION WELL MONITORING REPORT


Name and Address of Existing Permittee USC Saltville Brine, LLC 4800 San Felipe, Houston, TX 77056	Name and Address of Surface Owner USC Saltville Brine, LLC 4800 San Felipe, Houston, TX 77056
--	---

Locate Well and Outline Unit on Section Plat - 640 Acres  <div style="text-align: center;">                     N   </div>	<table border="1" style="width: 100%; border-collapse: collapse;"> <tr> <td style="width: 25%;">State Virginia</td> <td style="width: 25%;">County Smyth/Washington</td> <td style="width: 50%;">Permit Number VAS3G931BSMY</td> </tr> <tr> <td colspan="3">Surface Location Description                      ___ 1/4 of ___ 1/4 of ___ 1/4 of ___ 1/4 of Section ___ Township ___ Range ___                 </td> </tr> <tr> <td colspan="3">Locate well in two directions from nearest lines of quarter section and drilling unit                      Surface Location: ___ ft. frm (N/S) ___ Line of quarter section                      and ___ ft. from (E/W) ___ Line of quarter section.                 </td> </tr> <tr> <td colspan="2">                     WELL ACTIVITY  <input type="checkbox"/> Brine Disposal  <input type="checkbox"/> Enhanced Recovery  <input type="checkbox"/> Hydrocarbon Storage                 </td> <td>                     TYPE OF PERMIT  <input type="checkbox"/> Individual  <input checked="" type="checkbox"/> Area                      Number of Wells: <u>17</u> </td> </tr> <tr> <td colspan="2">Lease Name: <u>Saltville</u></td> <td>Well Number: <u>#1A</u></td> </tr> </table>	State Virginia	County Smyth/Washington	Permit Number VAS3G931BSMY	Surface Location Description ___ 1/4 of ___ 1/4 of ___ 1/4 of ___ 1/4 of Section ___ Township ___ Range ___			Locate well in two directions from nearest lines of quarter section and drilling unit Surface Location: ___ ft. frm (N/S) ___ Line of quarter section and ___ ft. from (E/W) ___ Line of quarter section.			WELL ACTIVITY <input type="checkbox"/> Brine Disposal <input type="checkbox"/> Enhanced Recovery <input type="checkbox"/> Hydrocarbon Storage		TYPE OF PERMIT <input type="checkbox"/> Individual <input checked="" type="checkbox"/> Area Number of Wells: <u>17</u>	Lease Name: <u>Saltville</u>		Well Number: <u>#1A</u>
State Virginia	County Smyth/Washington	Permit Number VAS3G931BSMY														
Surface Location Description ___ 1/4 of ___ 1/4 of ___ 1/4 of ___ 1/4 of Section ___ Township ___ Range ___																
Locate well in two directions from nearest lines of quarter section and drilling unit Surface Location: ___ ft. frm (N/S) ___ Line of quarter section and ___ ft. from (E/W) ___ Line of quarter section.																
WELL ACTIVITY <input type="checkbox"/> Brine Disposal <input type="checkbox"/> Enhanced Recovery <input type="checkbox"/> Hydrocarbon Storage		TYPE OF PERMIT <input type="checkbox"/> Individual <input checked="" type="checkbox"/> Area Number of Wells: <u>17</u>														
Lease Name: <u>Saltville</u>		Well Number: <u>#1A</u>														

		INJECTION PRESSURE		TOTAL VOLUME INJECTED		TUBING -- CASING ANNULUS PRESSURE (OPTIONAL MONITORING)	
MONTH	YEAR	AVERAGE PSIG	MAXIMUM PSIG	BBL	MCF	MINIMUM PSIG	MAXIMUM PSIG
April-2017		54	55	0			
May-2017		54	59	0			
June-2017		51	54	0			
July-2017		51	55	0			
August-2017		45	49	0			
September-2017		41	43	0			

### Certification

I certify under the penalty of law that I have personally examined and am familiar with the information submitted in this document and all attachments and that, based on my inquiry of those individuals immediately responsible for obtaining the information, I believe that the information is true, accurate, and complete. I am aware that there are significant penalties for submitting false information, including the possibility of fine and imprisonment. (Ref. 40 CFR 144.32)


Name and Official Title (Please type or print) Roscoe Call, Brine Production Manager	Signature 	Date Signed 10/19/17
---	---	-------------------------



United States Environmental Protection Agency  
Washington, DC 20460

### ANNUAL DISPOSAL/INJECTION WELL MONITORING REPORT


<b>Name and Address of Existing Permittee</b> USC Saltville Brine, LLC 4800 San Felipe, Houston, TX 77056	<b>Name and Address of Surface Owner</b> USC Saltville Brine, LLC 4800 San Felipe, Houston, TX 77056
---	--

<b>Locate Well and Outline Unit on Section Plat - 640 Acres</b>  	<b>State</b> Virginia	<b>County</b> Smyth/Washington	<b>Permit Number</b> VAS3G931BSMY
<b>Surface Location Description</b> ___ 1/4 of ___ 1/4 of ___ 1/4 of ___ 1/4 of Section ___ Township ___ Range ___			
<b>Locate well in two directions from nearest lines of quarter section and drilling unit</b> <b>Surface</b> Location: ___ ft. frm (N/S) ___ Line of quarter section and ___ ft. from (E/W) ___ Line of quarter section.			
<b>WELL ACTIVITY</b> <input type="checkbox"/> Brine Disposal <input type="checkbox"/> Enhanced Recovery <input type="checkbox"/> Hydrocarbon Storage		<b>TYPE OF PERMIT</b> <input type="checkbox"/> Individual <input checked="" type="checkbox"/> Area Number of Wells <u>17</u>	
Lease Name <u>Saltville</u>		Well Number <u>#9</u>	

		INJECTION PRESSURE		TOTAL VOLUME INJECTED		TUBING -- CASING ANNULUS PRESSURE (OPTIONAL MONITORING)	
MONTH	YEAR	AVERAGE PSIG	MAXIMUM PSIG	BBL	MCF	MINIMUM PSIG	MAXIMUM PSIG
April-2017		138	140	0			
May-2017		140	140	0			
June-2017		140	140	0			
July-2017		140	140	0			
August-2017		140	140	0			
September-2017		148	180	0			

**Certification**

I certify under the penalty of law that I have personally examined and am familiar with the information submitted in this document and all attachments and that, based on my inquiry of those individuals immediately responsible for obtaining the information, I believe that the information is true, accurate, and complete. I am aware that there are significant penalties for submitting false information, including the possibility of fine and imprisonment. (Ref. 40 CFR 144.32)

<b>Name and Official Title (Please type or print)</b> Roscoe Call, Brine Production Manager	<b>Signature</b> 	<b>Date Signed</b> 10/19/17
--	--	--------------------------------

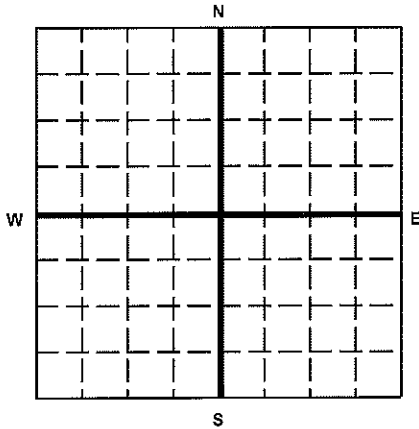


United States Environmental Protection Agency  
Washington, DC 20460

### ANNUAL DISPOSAL/INJECTION WELL MONITORING REPORT

<b>Name and Address of Existing Permittee</b> USC Saltville Brine, LLC 4800 San Felipe, Houston, TX 77056	<b>Name and Address of Surface Owner</b> USC Saltville Brine, LLC 4800 San Felipe, Houston, TX 77056
---	--

Locate Well and Outline Unit on  
Section Plat - 640 Acres



State Virginia	County Smyth/Washington	Permit Number VAS3G931BSMY
Surface Location Description ___ 1/4 of ___ 1/4 of ___ 1/4 of ___ 1/4 of Section ___ Township ___ Range ___		
Locate well in two directions from nearest lines of quarter section and drilling unit		
Surface Location: ___ ft. frm (N/S) ___ Line of quarter section and ___ ft. from (E/W) ___ Line of quarter section.		
WELL ACTIVITY <input type="checkbox"/> Brine Disposal <input type="checkbox"/> Enhanced Recovery <input type="checkbox"/> Hydrocarbon Storage	TYPE OF PERMIT <input type="checkbox"/> Individual <input checked="" type="checkbox"/> Area Number of Wells: <u>17</u>	
Lease Name: Saltville		Well Number: #17

MONTH	YEAR	INJECTION PRESSURE		TOTAL VOLUME INJECTED		TUBING -- CASING ANNULUS PRESSURE (OPTIONAL MONITORING)	
		AVERAGE PSIG	MAXIMUM PSIG	BBL	MCF	MINIMUM PSIG	MAXIMUM PSIG
April-2017		237	240	19906			
May-2017		240	240	21223			
June-2017		232	240	24316			
July-2017		250	260	23505			
August-2017		249	250	23639			
September-2017		257	290	28216			

#### Certification

I certify under the penalty of law that I have personally examined and am familiar with the information submitted in this document and all attachments and that, based on my inquiry of those individuals immediately responsible for obtaining the information, I believe that the information is true, accurate, and complete. I am aware that there are significant penalties for submitting false information, including the possibility of fine and imprisonment. (Ref. 40 CFR 144.32)

<b>Name and Official Title (Please type or print)</b> Roscoe Call, Brine Production Manager	<b>Signature</b> 	<b>Date Signed</b> 10/19/17
--	----------------------	--------------------------------



United States Environmental Protection Agency  
Washington, DC 20460

**ANNUAL DISPOSAL/INJECTION WELL MONITORING REPORT**

<b>Name and Address of Existing Permittee</b> USC Saltville Brine, LLC 4800 San Felipe, Houston, TX 77056	<b>Name and Address of Surface Owner</b> USC Saltville Brine, LLC 4800 San Felipe, Houston, TX 77056
---	--

Locate Well and Outline Unit on Section Plat - 640 Acres  	State Virginia	County Smyth/Washington	Permit Number VAS3G931BSMY
	Surface Location Description ___ 1/4 of ___ 1/4 of ___ 1/4 of ___ 1/4 of Section ___ Township ___ Range ___		
	Locate well in two directions from nearest lines of quarter section and drilling unit  Surface Location ___ ft. frm (N/S) ___ Line of quarter section and ___ ft. from (E/W) ___ Line of quarter section.		
	WELL ACTIVITY <input type="checkbox"/> Brine Disposal <input type="checkbox"/> Enhanced Recovery <input type="checkbox"/> Hydrocarbon Storage		TYPE OF PERMIT <input type="checkbox"/> Individual <input checked="" type="checkbox"/> Area Number of Wells: <u>17</u>  Lease Name: <u>Saltville</u> Well Number: <u>#15</u>

MONTH	YEAR	INJECTION PRESSURE		TOTAL VOLUME INJECTED		TUBING -- CASING ANNULUS PRESSURE (OPTIONAL MONITORING)	
		AVERAGE PSIG	MAXIMUM PSIG	BBL	MCF	MINIMUM PSIG	MAXIMUM PSIG
April-2017		0	0	0			
May-2017		0	0	0			
June-2017		0	0	0			
July-2017		0	0	0			
August-2017		0	0	0			
September-2017		0	0	0			

**Certification**

I certify under the penalty of law that I have personally examined and am familiar with the information submitted in this document and all attachments and that, based on my inquiry of those individuals immediately responsible for obtaining the information, I believe that the information is true, accurate, and complete. I am aware that there are significant penalties for submitting false information, including the possibility of fine and imprisonment. (Ref. 40 CFR 144.32)

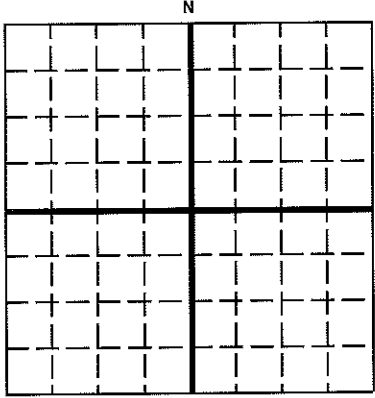
Name and Official Title (Please type or print) Roscoe Call, Brine Production Manager	Signature 	Date Signed 10/19/17
---	---------------	-------------------------



United States Environmental Protection Agency  
Washington, DC 20460

**ANNUAL DISPOSAL/INJECTION WELL MONITORING REPORT**


<b>Name and Address of Existing Permittee</b> USC Saltville Brine, LLC 4800 San Felipe, Houston, TX 77056	<b>Name and Address of Surface Owner</b> USC Saltville Brine, LLC 4800 San Felipe, Houston, TX 77056
---	--

<b>Locate Well and Outline Unit on Section Plat - 640 Acres</b>  	<b>State</b> Virginia	<b>County</b> Smyth/Washington	<b>Permit Number</b> VAS3G931BSMY
<b>Surface Location Description</b> ___ 1/4 of ___ 1/4 of ___ 1/4 of ___ 1/4 of Section ___ Township ___ Range ___			
<b>Locate well in two directions from nearest lines of quarter section and drilling unit</b>  <b>Surface</b> Location ___ ft. frm (N/S) ___ Line of quarter section and ___ ft. from (E/W) ___ Line of quarter section.			
<b>WELL ACTIVITY</b> <input type="checkbox"/> Brine Disposal <input type="checkbox"/> Enhanced Recovery <input type="checkbox"/> Hydrocarbon Storage		<b>TYPE OF PERMIT</b> <input type="checkbox"/> Individual <input checked="" type="checkbox"/> Area Number of Wells: 17	
Lease Name: Saltville		Well Number: #13B	

MONTH	YEAR	INJECTION PRESSURE		TOTAL VOLUME INJECTED		TUBING -- CASING ANNULUS PRESSURE (OPTIONAL MONITORING)	
		AVERAGE PSIG	MAXIMUM PSIG	BBL	MCF	MINIMUM PSIG	MAXIMUM PSIG
April-2017		80	80	0			
May-2017		80	80	0			
June-2017		80	80	0			
July-2017		80	80	0			
August-2017		80	80	0			
September-2017		80	80	0			

**Certification**

I certify under the penalty of law that I have personally examined and am familiar with the information submitted in this document and all attachments and that, based on my inquiry of those individuals immediately responsible for obtaining the information, I believe that the information is true, accurate, and complete. I am aware that there are significant penalties for submitting false information, including the possibility of fine and imprisonment. (Ref. 40 CFR 144.32)

<b>Name and Official Title (Please type or print)</b> Roscoe Call, Brine Production Manager	<b>Signature</b> 	<b>Date Signed</b> 10/19/17
--	--	--------------------------------






United States Environmental Protection Agency  
Washington, DC 20460

**ANNUAL DISPOSAL/INJECTION WELL MONITORING REPORT**


<b>Name and Address of Existing Permittee</b> USC Saltville Brine, LLC 4800 San Felipe, Houston, TX 77056	<b>Name and Address of Surface Owner</b> USC Saltville Brine, LLC 4800 San Felipe, Houston, TX 77056
---	--

<b>Locate Well and Outline Unit on Section Plat - 640 Acres</b> 	<b>State</b> Virginia	<b>County</b> Smyth/Washington	<b>Permit Number</b> VAS3G931BSMY
<b>Surface Location Description</b> ___ 1/4 of ___ 1/4 of ___ 1/4 of ___ 1/4 of Section ___ Township ___ Range ___			
<b>Locate well in two directions from nearest lines of quarter section and drilling unit</b> <b>Surface</b> Location ___ ft. frm (N/S) ___ Line of quarter section and ___ ft. from (E/W) ___ Line of quarter section.			
<b>WELL ACTIVITY</b> <input type="checkbox"/> Brine Disposal <input type="checkbox"/> Enhanced Recovery <input type="checkbox"/> Hydrocarbon Storage		<b>TYPE OF PERMIT</b> <input type="checkbox"/> Individual <input checked="" type="checkbox"/> Area Number of Wells <u>17</u>	
Lease Name <u>Saltville</u>		Well Number <u>#14A</u>	

MONTH	YEAR	INJECTION PRESSURE		TOTAL VOLUME INJECTED		TUBING -- CASING ANNULUS PRESSURE (OPTIONAL MONITORING)	
		AVERAGE PSIG	MAXIMUM PSIG	BBL	MCF	MINIMUM PSIG	MAXIMUM PSIG
April-2017		80	80	0			
May-2017		80	80	0			
June-2017		80	80	0			
July-2017		80	80	0			
August-2017		80	80	0			
September-2017		80	80	0			

**Certification**

I certify under the penalty of law that I have personally examined and am familiar with the information submitted in this document and all attachments and that, based on my inquiry of those individuals immediately responsible for obtaining the information, I believe that the information is true, accurate, and complete. I am aware that there are significant penalties for submitting false information, including the possibility of fine and imprisonment. (Ref. 40 CFR 144.32)

<b>Name and Official Title (Please type or print)</b> Roscoe Call, Brine Production Manager	<b>Signature</b> 	<b>Date Signed</b> 10/19/17
--	--	--------------------------------