



United States Environmental Protection Agency
Washington, DC 20460

ANNUAL DISPOSAL/INJECTION WELL MONITORING REPORT

Name and Address of Existing Permittee USC Saltville Brine, LLC 4800 San Felipe, Houston, TX 77056	Name and Address of Surface Owner USC Saltville Brine, LLC 4800 San Felipe, Houston, TX 77056
---	--

Locate Well and Outline Unit on Section Plat - 640 Acres <div style="text-align: center;"> </div>	<table style="width: 100%; border-collapse: collapse;"> <tr> <td style="width: 25%; padding: 2px;">State Virginia</td> <td style="width: 25%; padding: 2px;">County Smyth/Washington</td> <td style="width: 50%; padding: 2px;">Permit Number VAS3G931BSMY</td> </tr> <tr> <td colspan="3" style="padding: 2px;">Surface Location Description</td> </tr> <tr> <td colspan="3" style="padding: 2px;"> <input type="checkbox"/> 1/4 of <input type="checkbox"/> 1/4 of <input type="checkbox"/> 1/4 of <input type="checkbox"/> 1/4 of Section <input type="checkbox"/> Township <input type="checkbox"/> Range <input type="checkbox"/> </td> </tr> <tr> <td colspan="3" style="padding: 2px;">Locate well in two directions from nearest lines of quarter section and drilling unit</td> </tr> <tr> <td colspan="3" style="padding: 2px;">Surface</td> </tr> <tr> <td colspan="3" style="padding: 2px;">Location: <input type="checkbox"/> ft. frm (N/S) <input type="checkbox"/> Line of quarter section</td> </tr> <tr> <td colspan="3" style="padding: 2px;">and <input type="checkbox"/> ft. from (E/W) <input type="checkbox"/> Line of quarter section.</td> </tr> <tr> <td colspan="2" style="padding: 2px;">WELL ACTIVITY</td> <td style="padding: 2px;">TYPE OF PERMIT</td> </tr> <tr> <td colspan="2" style="padding: 2px;"><input type="checkbox"/> Brine Disposal</td> <td style="padding: 2px;"><input type="checkbox"/> Individual</td> </tr> <tr> <td colspan="2" style="padding: 2px;"><input type="checkbox"/> Enhanced Recovery</td> <td style="padding: 2px;"><input checked="" type="checkbox"/> Area</td> </tr> <tr> <td colspan="2" style="padding: 2px;"><input type="checkbox"/> Hydrocarbon Storage</td> <td style="padding: 2px;">Number of Wells <input type="text" value="17"/></td> </tr> <tr> <td colspan="2" style="padding: 2px;">Lease Name <input type="text" value="Saltville"/></td> <td style="padding: 2px;">Well Number <input type="text" value="#14A"/></td> </tr> </table>	State Virginia	County Smyth/Washington	Permit Number VAS3G931BSMY	Surface Location Description			<input type="checkbox"/> 1/4 of <input type="checkbox"/> 1/4 of <input type="checkbox"/> 1/4 of <input type="checkbox"/> 1/4 of Section <input type="checkbox"/> Township <input type="checkbox"/> Range <input type="checkbox"/>			Locate well in two directions from nearest lines of quarter section and drilling unit			Surface			Location: <input type="checkbox"/> ft. frm (N/S) <input type="checkbox"/> Line of quarter section			and <input type="checkbox"/> ft. from (E/W) <input type="checkbox"/> Line of quarter section.			WELL ACTIVITY		TYPE OF PERMIT	<input type="checkbox"/> Brine Disposal		<input type="checkbox"/> Individual	<input type="checkbox"/> Enhanced Recovery		<input checked="" type="checkbox"/> Area	<input type="checkbox"/> Hydrocarbon Storage		Number of Wells <input type="text" value="17"/>	Lease Name <input type="text" value="Saltville"/>		Well Number <input type="text" value="#14A"/>
State Virginia	County Smyth/Washington	Permit Number VAS3G931BSMY																																			
Surface Location Description																																					
<input type="checkbox"/> 1/4 of <input type="checkbox"/> 1/4 of <input type="checkbox"/> 1/4 of <input type="checkbox"/> 1/4 of Section <input type="checkbox"/> Township <input type="checkbox"/> Range <input type="checkbox"/>																																					
Locate well in two directions from nearest lines of quarter section and drilling unit																																					
Surface																																					
Location: <input type="checkbox"/> ft. frm (N/S) <input type="checkbox"/> Line of quarter section																																					
and <input type="checkbox"/> ft. from (E/W) <input type="checkbox"/> Line of quarter section.																																					
WELL ACTIVITY		TYPE OF PERMIT																																			
<input type="checkbox"/> Brine Disposal		<input type="checkbox"/> Individual																																			
<input type="checkbox"/> Enhanced Recovery		<input checked="" type="checkbox"/> Area																																			
<input type="checkbox"/> Hydrocarbon Storage		Number of Wells <input type="text" value="17"/>																																			
Lease Name <input type="text" value="Saltville"/>		Well Number <input type="text" value="#14A"/>																																			

MONTH	YEAR	INJECTION PRESSURE		TOTAL VOLUME INJECTED		TUBING -- CASING ANNULUS PRESSURE (OPTIONAL MONITORING)	
		AVERAGE PSIG	MAXIMUM PSIG	BBL	MCF	MINIMUM PSIG	MAXIMUM PSIG
October-2017		80	80	0			
November-2017		80	80	0			
December-2017		80	80	0			
January-2018		80	80	0			
February-2018		80	80	0			
March-2018		170	170	0			

Certification

I certify under the penalty of law that I have personally examined and am familiar with the information submitted in this document and all attachments and that, based on my inquiry of those individuals immediately responsible for obtaining the information, I believe that the information is true, accurate, and complete. I am aware that there are significant penalties for submitting false information, including the possibility of fine and imprisonment. (Ref. 40 CFR 144.32)


Name and Official Title (Please type or print) Roscoe Call, Brine Production Manager	Signature 	Date Signed 4-18-18
--	----------------------	-------------------------------



United States Environmental Protection Agency
Washington, DC 20460

ANNUAL DISPOSAL/INJECTION WELL MONITORING REPORT


Name and Address of Existing Permittee USC Saltville Brine, LLC 4800 San Felipe, Houston, TX 77056	Name and Address of Surface Owner USC Saltville Brine, LLC 4800 San Felipe, Houston, TX 77056
---	--

Locate Well and Outline Unit on Section Plat - 640 Acres 	State Virginia	County Smyth/Washington	Permit Number VAS3G931BSMY
Surface Location Description ___ 1/4 of ___ 1/4 of ___ 1/4 of ___ 1/4 of Section ___ Township ___ Range ___			
Locate well in two directions from nearest lines of quarter section and drilling unit Surface Location ___ ft. frm (N/S) ___ Line of quarter section and ___ ft. from (E/W) ___ Line of quarter section.			
WELL ACTIVITY <input type="checkbox"/> Brine Disposal <input type="checkbox"/> Enhanced Recovery <input type="checkbox"/> Hydrocarbon Storage		TYPE OF PERMIT <input type="checkbox"/> Individual <input checked="" type="checkbox"/> Area Number of Wells <u>17</u>	
Lease Name <u>Saltville</u>		Well Number <u>#15</u>	

MONTH	YEAR	INJECTION PRESSURE		TOTAL VOLUME INJECTED		TUBING -- CASING ANNULUS PRESSURE (OPTIONAL MONITORING)	
		AVERAGE PSIG	MAXIMUM PSIG	BBL	MCF	MINIMUM PSIG	MAXIMUM PSIG
October-2017		0	0	0			
November-2017		0	0	0			
December-2017		0	0	0			
January-2018		0	0	0			
February-2018		0	0	0			
March-2018		290	290	0			

Certification

I certify under the penalty of law that I have personally examined and am familiar with the information submitted in this document and all attachments and that, based on my inquiry of those individuals immediately responsible for obtaining the information, I believe that the information is true, accurate, and complete. I am aware that there are significant penalties for submitting false information, including the possibility of fine and imprisonment. (Ref. 40 CFR 144.32)

Name and Official Title (Please type or print) Roscoe Call, Brine Production Manager	Signature 	Date Signed 4-18-18
--	--	-------------------------------

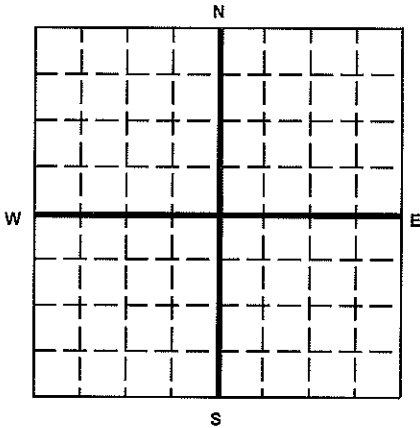


United States Environmental Protection Agency
Washington, DC 20460

ANNUAL DISPOSAL/INJECTION WELL MONITORING REPORT

Name and Address of Existing Permittee USC Saltville Brine, LLC 4800 San Felipe, Houston, TX 77056	Name and Address of Surface Owner USC Saltville Brine, LLC 4800 San Felipe, Houston, TX 77056
---	--

Locate Well and Outline Unit on Section Plat - 640 Acres



State Virginia	County Smyth/Washington	Permit Number VAS3G931BSMY
-------------------	----------------------------	-------------------------------

Surface Location Description
 1/4 of 1/4 of 1/4 of 1/4 of Section Township Range

Locate well in two directions from nearest lines of quarter section and drilling unit

Surface
 Location ft. frm (N/S) Line of quarter section
 and ft. from (E/W) Line of quarter section.

WELL ACTIVITY <input type="checkbox"/> Brine Disposal <input type="checkbox"/> Enhanced Recovery <input type="checkbox"/> Hydrocarbon Storage	TYPE OF PERMIT <input type="checkbox"/> Individual <input checked="" type="checkbox"/> Area Number of Wells <u>17</u>
Lease Name <u>Saltville</u> Well Number <u>#1A</u>	

MONTH	YEAR	INJECTION PRESSURE		TOTAL VOLUME INJECTED		TUBING -- CASING ANNULUS PRESSURE (OPTIONAL MONITORING)	
		AVERAGE PSIG	MAXIMUM PSIG	BBL	MCF	MINIMUM PSIG	MAXIMUM PSIG
October-2017		54	85	0			
November-2017		53	54	0			
December-2017		53	53	0			
January-2018		44	53	0			
February-2018		54	57	0			
March-2018		51	55	0			

Certification

I certify under the penalty of law that I have personally examined and am familiar with the information submitted in this document and all attachments and that, based on my inquiry of those individuals immediately responsible for obtaining the information, I believe that the information is true, accurate, and complete. I am aware that there are significant penalties for submitting false information, including the possibility of fine and imprisonment. (Ref. 40 CFR 144.32)


Name and Official Title (Please type or print) Roscoe Call, Brine Production Manager	Signature 	Date Signed 4-18-18
---	---------------	------------------------



United States Environmental Protection Agency
Washington, DC 20460

ANNUAL DISPOSAL/INJECTION WELL MONITORING REPORT

Name and Address of Existing Permittee USC Saltville Brine, LLC 4800 San Felipe, Houston, TX 77056	Name and Address of Surface Owner USC Saltville Brine, LLC 4800 San Felipe, Houston, TX 77056
---	--

Locate Well and Outline Unit on Section Plat - 640 Acres 	State Virginia	County Smyth/Washington	Permit Number VAS3G931BSMY
Surface Location Description ___ 1/4 of ___ 1/4 of ___ 1/4 of ___ 1/4 of Section ___ Township ___ Range ___			
Locate well in two directions from nearest lines of quarter section and drilling unit Surface Location: ___ ft. frm (N/S) ___ Line of quarter section and ___ ft. from (E/W) ___ Line of quarter section.			
WELL ACTIVITY <input type="checkbox"/> Brine Disposal <input type="checkbox"/> Enhanced Recovery <input type="checkbox"/> Hydrocarbon Storage		TYPE OF PERMIT <input type="checkbox"/> Individual <input checked="" type="checkbox"/> Area Number of Wells <u>17</u>	
Lease Name <u>Saltville</u>		Well Number <u>#131</u>	

MONTH	YEAR	INJECTION PRESSURE		TOTAL VOLUME INJECTED		TUBING -- CASING ANNULUS PRESSURE (OPTIONAL MONITORING)	
		AVERAGE PSIG	MAXIMUM PSIG	BBL	MCF	MINIMUM PSIG	MAXIMUM PSIG
October-2017		438	552	86306			
November-2017		504	562	135447			
December-2017		457	465	176688			
January-2018		377	469	121096			
February-2018		488	527	148820			
March-2018		457	505	160387			

Certification

I certify under the penalty of law that I have personally examined and am familiar with the information submitted in this document and all attachments and that, based on my inquiry of those individuals immediately responsible for obtaining the information, I believe that the information is true, accurate, and complete. I am aware that there are significant penalties for submitting false information, including the possibility of fine and imprisonment. (Ref. 40 CFR 144.32)

Name and Official Title (Please type or print) Roscoe Call, Brine Production Manager	Signature 	Date Signed 4/18/18
---	---	------------------------

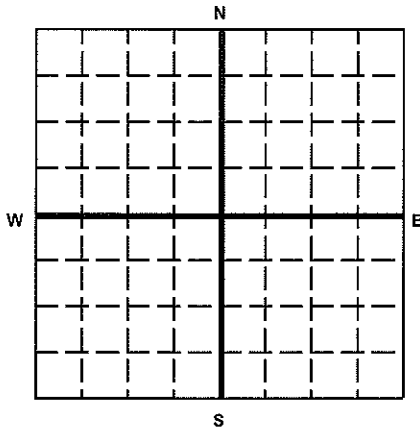


United States Environmental Protection Agency
Washington, DC 20460

ANNUAL DISPOSAL/INJECTION WELL MONITORING REPORT

Name and Address of Existing Permittee USC Saltville Brine, LLC 4800 San Felipe, Houston, TX 77056	Name and Address of Surface Owner USC Saltville Brine, LLC 4800 San Felipe, Houston, TX 77056
---	--

Locate Well and Outline Unit on Section Plat - 640 Acres



State Virginia	County Smyth/Washington	Permit Number VAS3G931BSMY
Surface Location Description 1/4 of 1/4 of 1/4 of 1/4 of Section Township Range		
Locate well in two directions from nearest lines of quarter section and drilling unit		
Surface Location ft. frm (N/S) Line of quarter section and ft. from (E/W) Line of quarter section.		
WELL ACTIVITY <input type="checkbox"/> Brine Disposal <input type="checkbox"/> Enhanced Recovery <input type="checkbox"/> Hydrocarbon Storage	TYPE OF PERMIT <input type="checkbox"/> Individual <input checked="" type="checkbox"/> Area Number of Wells: 17	
Lease Name Saltville		Well Number #2

MONTH	YEAR	INJECTION PRESSURE		TOTAL VOLUME INJECTED		TUBING -- CASING ANNULUS PRESSURE (OPTIONAL MONITORING)	
		AVERAGE PSIG	MAXIMUM PSIG	BBL	MCF	MINIMUM PSIG	MAXIMUM PSIG
October-2017		357	443	101241			
November-2017		330	345	118108			
December-2017		326	336	116645			
January-2018		326	339	75799			
February-2018		352	376	105440			
March-2018		326	344	111055			

Certification

I certify under the penalty of law that I have personally examined and am familiar with the information submitted in this document and all attachments and that, based on my inquiry of those individuals immediately responsible for obtaining the information, I believe that the information is true, accurate, and complete. I am aware that there are significant penalties for submitting false information, including the possibility of fine and imprisonment. (Ref. 40 CFR 144.32)


Name and Official Title (Please type or print) Roscoe Call, Brine Production Manager	Signature 	Date Signed 4-18-18
---	---------------	------------------------



United States Environmental Protection Agency
Washington, DC 20460

ANNUAL DISPOSAL/INJECTION WELL MONITORING REPORT


Name and Address of Existing Permittee USC Saltville Brine, LLC 4800 San Felipe, Houston, TX 77056	Name and Address of Surface Owner USC Saltville Brine, LLC 4800 San Felipe, Houston, TX 77056
---	--

Locate Well and Outline Unit on Section Plat - 640 Acres 	State Virginia	County Smyth/Washington	Permit Number VAS3G931BSMY
Surface Location Description ___ 1/4 of ___ 1/4 of ___ 1/4 of ___ 1/4 of Section ___ Township ___ Range ___			
Locate well in two directions from nearest lines of quarter section and drilling unit Surface Location: ___ ft. frm (N/S) ___ Line of quarter section and ___ ft. from (E/W) ___ Line of quarter section.			
WELL ACTIVITY <input type="checkbox"/> Brine Disposal <input type="checkbox"/> Enhanced Recovery <input type="checkbox"/> Hydrocarbon Storage		TYPE OF PERMIT <input type="checkbox"/> Individual <input checked="" type="checkbox"/> Area Number of Wells <u>17</u>	
Lease Name <u>Saltville</u>		Well Number <u>#3</u>	

MONTH	YEAR	INJECTION PRESSURE		TOTAL VOLUME INJECTED		TUBING -- CASING ANNULUS PRESSURE (OPTIONAL MONITORING)	
		AVERAGE PSIG	MAXIMUM PSIG	BBL	MCF	MINIMUM PSIG	MAXIMUM PSIG
October-2017		451	561	68622			
November-2017		519	574	85191			
December-2017		480	488	89616			
January-2018		401	502	43695			
February-2018		508	550	80138			
March-2018		479	530	90384			

Certification

I certify under the penalty of law that I have personally examined and am familiar with the information submitted in this document and all attachments and that, based on my inquiry of those individuals immediately responsible for obtaining the information, I believe that the information is true, accurate, and complete. I am aware that there are significant penalties for submitting false information, including the possibility of fine and imprisonment. (Ref. 40 CFR 144.32)


Name and Official Title (Please type or print) Roscoe Call, Brine Production Manager	Signature 	Date Signed 4-18-18
--	--	-------------------------------



United States Environmental Protection Agency
Washington, DC 20460

ANNUAL DISPOSAL/INJECTION WELL MONITORING REPORT


Name and Address of Existing Permittee USC Saltville Brine, LLC 4800 San Felipe, Houston, TX 77056	Name and Address of Surface Owner USC Saltville Brine, LLC 4800 San Felipe, Houston, TX 77056
---	--

Locate Well and Outline Unit on Section Plat - 640 Acres 	State <u>Virginia</u>	County <u>Smyth/Washington</u>	Permit Number <u>VAS3G931BSMY</u>
Surface Location Description 1/4 of 1/4 of 1/4 of 1/4 of Section Township Range			
Locate well in two directions from nearest lines of quarter section and drilling unit Surface Location ft. frm (N/S) Line of quarter section and ft. from (E/W) Line of quarter section.			
WELL ACTIVITY <input type="checkbox"/> Brine Disposal <input type="checkbox"/> Enhanced Recovery <input type="checkbox"/> Hydrocarbon Storage		TYPE OF PERMIT <input type="checkbox"/> Individual <input checked="" type="checkbox"/> Area Number of Wells <u>17</u>	
Lease Name <u>Saltville</u>		Well Number <u>#17</u>	

MONTH	YEAR	INJECTION PRESSURE		TOTAL VOLUME INJECTED		TUBING -- CASING ANNULUS PRESSURE (OPTIONAL MONITORING)	
		AVERAGE PSIG	MAXIMUM PSIG	BBL	MCF	MINIMUM PSIG	MAXIMUM PSIG
October-2017		283	300	36208			
November-2017		300	320	49363			
December-2017		283	300	39703			
January-2018		267	300	21731			
February-2018		260	260	4084			
March-2018		260	260	0			

Certification

I certify under the penalty of law that I have personally examined and am familiar with the information submitted in this document and all attachments and that, based on my inquiry of those individuals immediately responsible for obtaining the information, I believe that the information is true, accurate, and complete. I am aware that there are significant penalties for submitting false information, including the possibility of fine and imprisonment. (Ref. 40 CFR 144.32)


Name and Official Title (Please type or print) Roscoe Call, Brine Production Manager	Signature 	Date Signed 4-18-18
--	--	-------------------------------



United States Environmental Protection Agency
Washington, DC 20460

ANNUAL DISPOSAL/INJECTION WELL MONITORING REPORT


Name and Address of Existing Permittee USC Saltville Brine, LLC 4800 San Felipe, Houston, TX 77056	Name and Address of Surface Owner USC Saltville Brine, LLC 4800 San Felipe, Houston, TX 77056
--	---

Locate Well and Outline Unit on Section Plat - 640 Acres 	State Virginia	County Smyth/Washington	Permit Number VAS3G931BSMY
Surface Location Description 1/4 of 1/4 of 1/4 of 1/4 of Section Township Range			
Locate well in two directions from nearest lines of quarter section and drilling unit Surface Location: ft. frm (N/S) Line of quarter section and ft. from (E/W) Line of quarter section.			
WELL ACTIVITY <input type="checkbox"/> Brine Disposal <input type="checkbox"/> Enhanced Recovery <input type="checkbox"/> Hydrocarbon Storage		TYPE OF PERMIT <input type="checkbox"/> Individual <input checked="" type="checkbox"/> Area Number of Wells: 17	
Lease Name: Saltville		Well Number: #9	

MONTH	YEAR	INJECTION PRESSURE		TOTAL VOLUME INJECTED		TUBING -- CASING ANNULUS PRESSURE (OPTIONAL MONITORING)	
		AVERAGE PSIG	MAXIMUM PSIG	BBL	MCF	MINIMUM PSIG	MAXIMUM PSIG
October-2017		171	185	0			
November-2017		196	210	0			
December-2017		189	200	0			
January-2018		149	180	0			
February-2018		140	140	0			
March-2018		140	140	0			

Certification

I certify under the penalty of law that I have personally examined and am familiar with the information submitted in this document and all attachments and that, based on my inquiry of those individuals immediately responsible for obtaining the information, I believe that the information is true, accurate, and complete. I am aware that there are significant penalties for submitting false information, including the possibility of fine and imprisonment. (Ref. 40 CFR 144.32)

Name and Official Title (Please type or print) Roscoe Call, Brine Production Manager	Signature 	Date Signed 4-18-18
---	---	------------------------