APPENDIX B
HISTORICAL PCP ISOCONTOURS

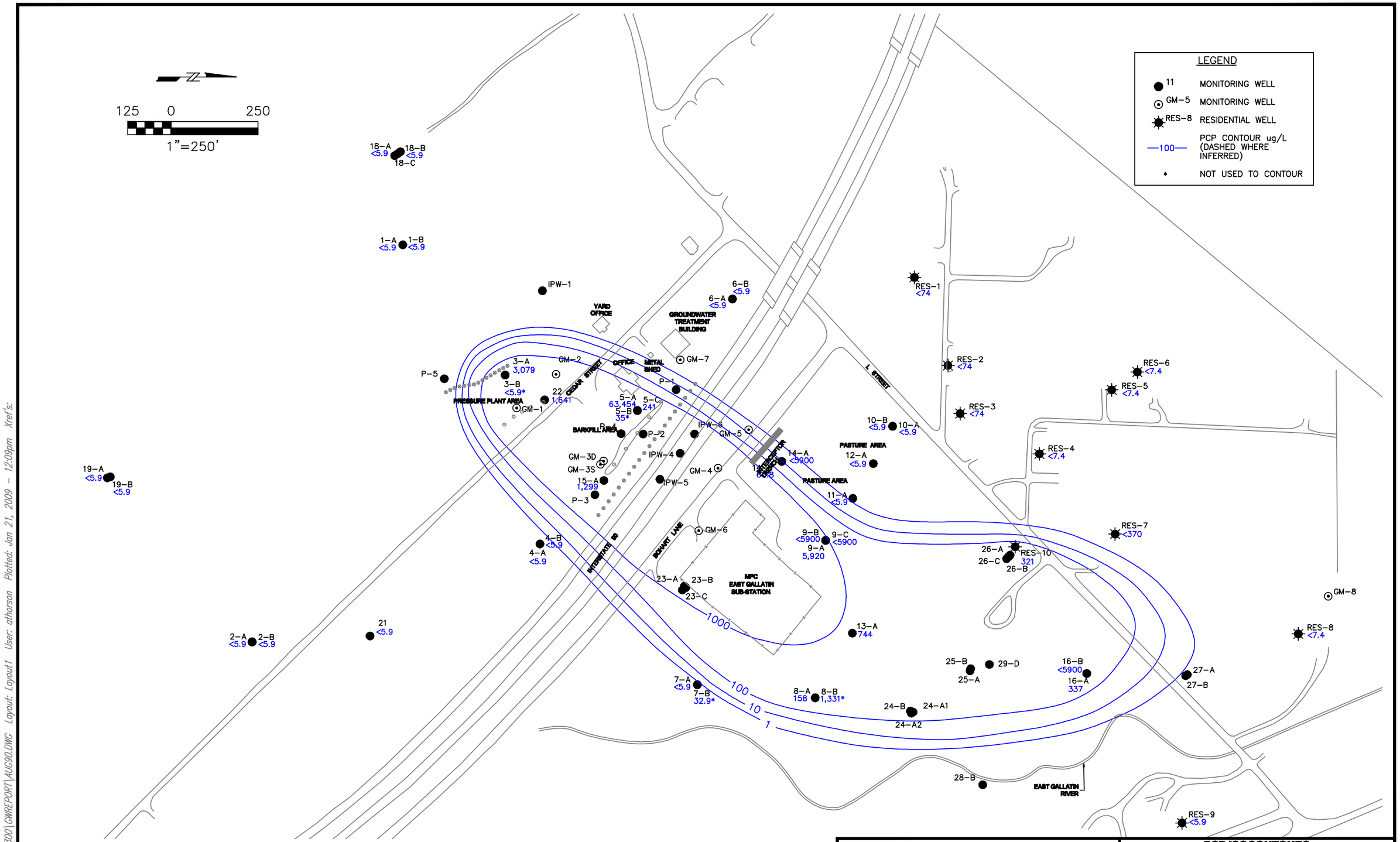

RETEC

IDAHO POLE COMPANY	PCP ISOCONTOURS AUGUST 1990
MCFR2-03423-300	IPC - BOZEMAN, MT
DATE: 2/26/04 DRWN: MAW/BIL	FIGURE 1

File: D:\3423\300\GWREPORT\AUG90.DWG Layout: Layout1 User: athorson Plotted: Jan 21, 2009 - 12:09pm Xref's:

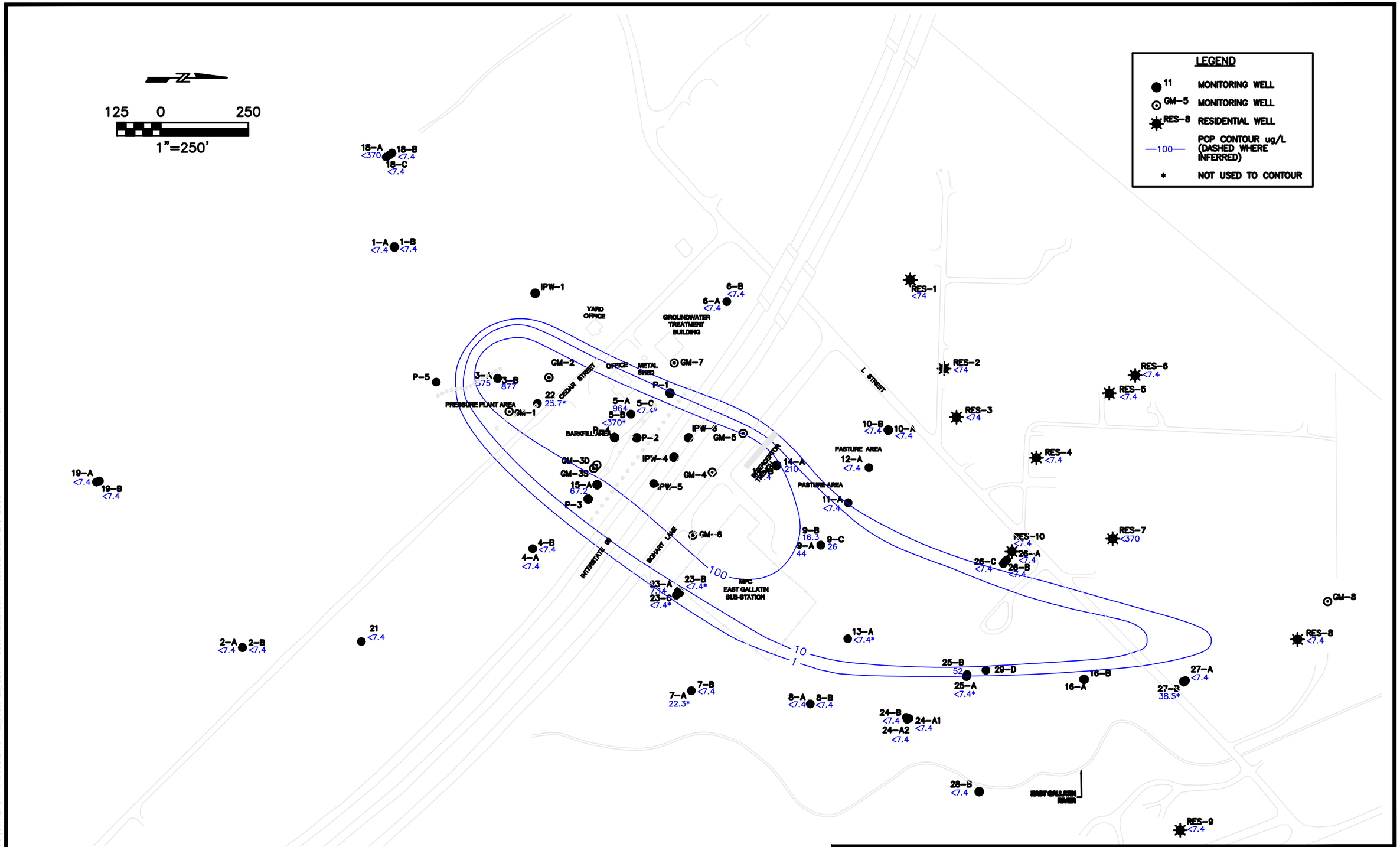

RETEC

IDAHO POLE COMPANY	PCP ISOCONTOURS NOVEMBER 1990
MCFR2-03423-300	IPC - BOZEMAN, MT
DATE: 2/26/04 DRWN: MAW/BIL	FIGURE 2

File: D:\34231300\dWREPORT\WO190.DWG Layout: Layout1 User: athorson Plotted: Jan 21, 2009 - 11:11am Xref's:

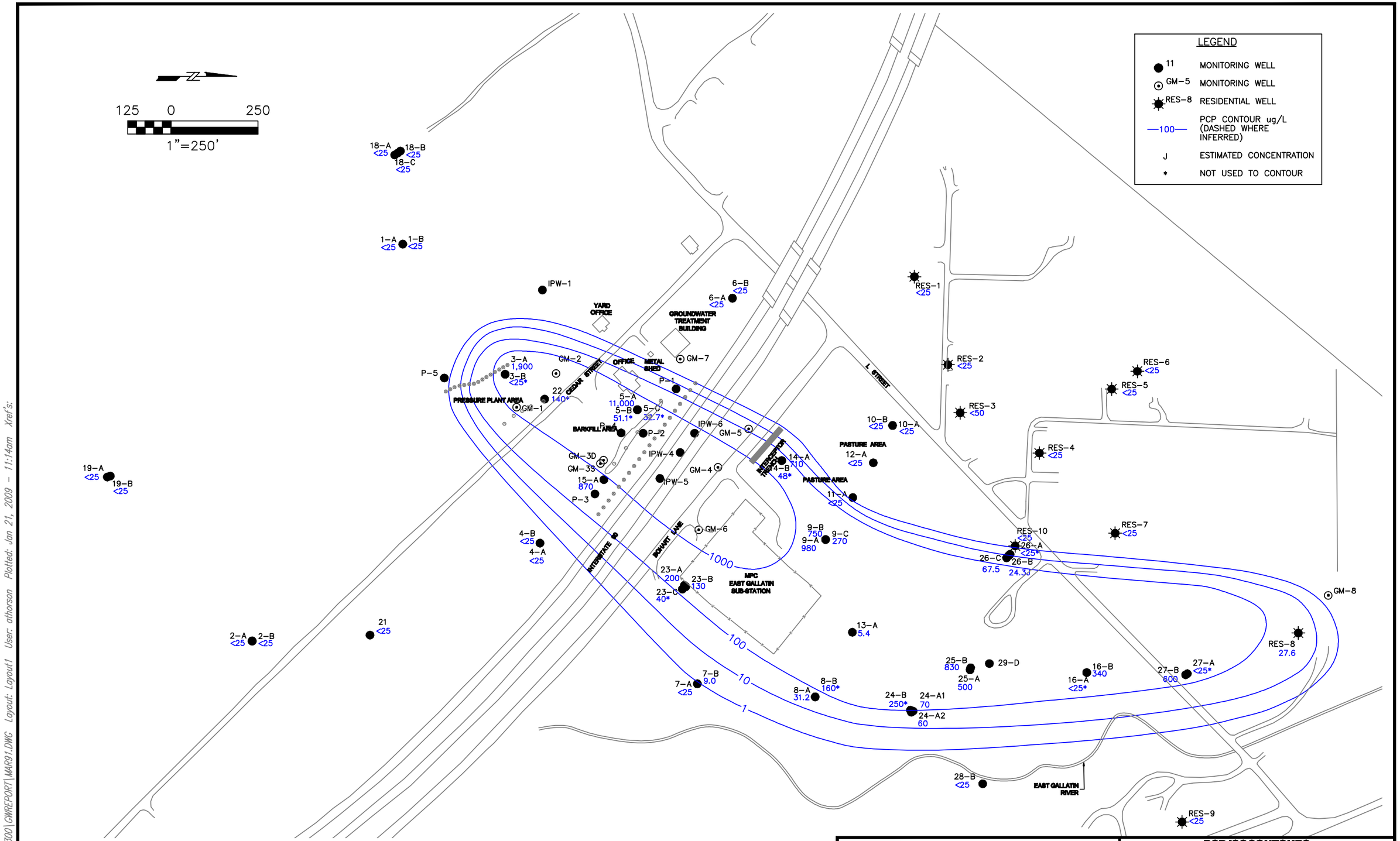

RETEC

IDAHO POLE COMPANY	PCP ISOCONTOURS MARCH 1991
MCFR2-03423-300	IPC - BOZEMAN, MT
DATE: 2/26/04 DRWN: MAW/BIL	FIGURE 3

File: D:\3423\300\GWREPORT\MAR91.DWG Layout: Layout1 User: athorson Plotted: Jan 21, 2009 - 11:14am Xref's:

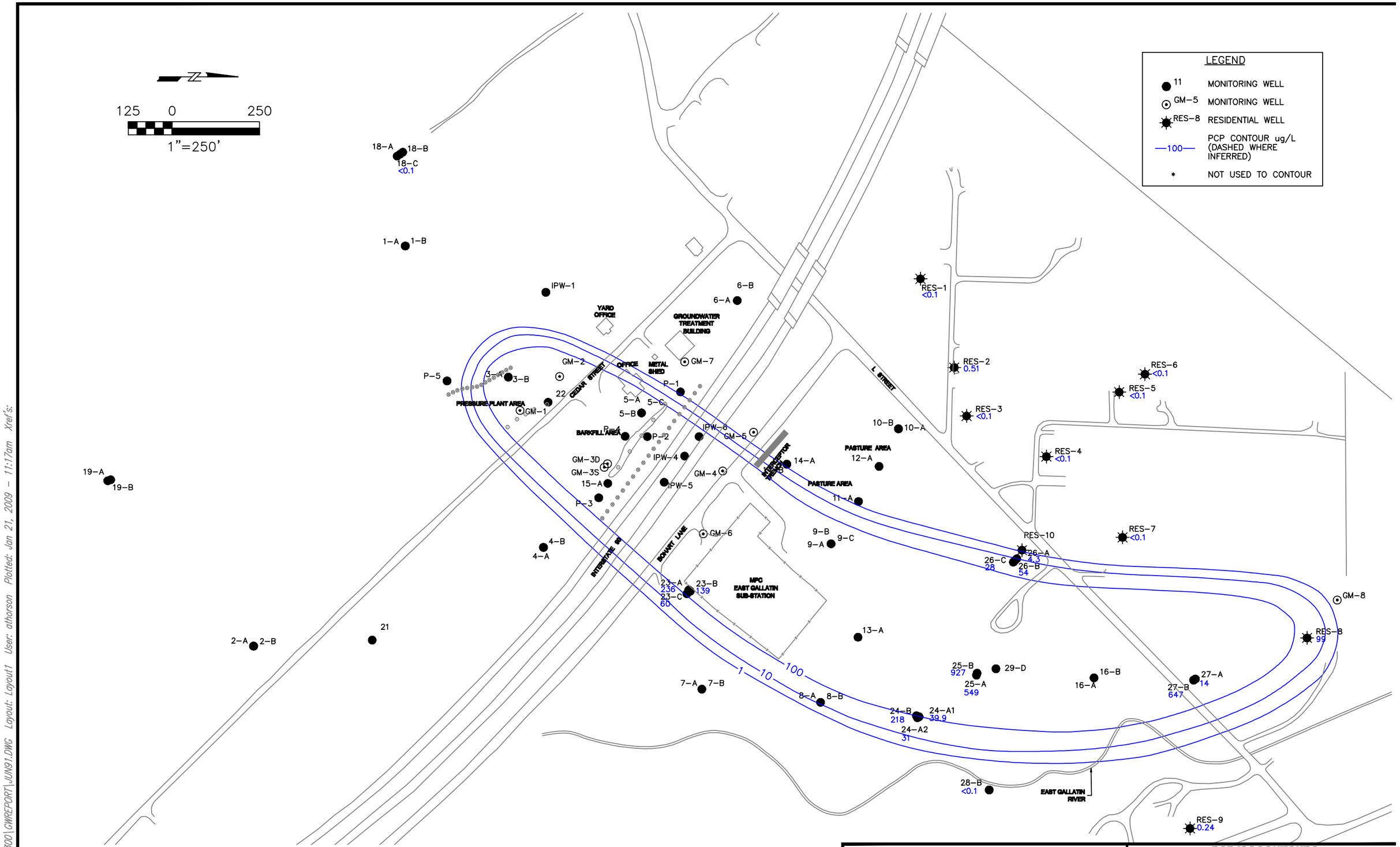

RETEC

IDAHO POLE COMPANY	PCP ISOCONTOURS JUNE 1991
MCFR2-03423-300	IPC - BOZEMAN, MT
DATE: 2/26/04 DRWN: MAW/BIL	FIGURE 4

File: D:\3423\300\GWREPORT\JUN91.DWG Layout: Layout1 User: athorson Plotted: Jan 21, 2009 - 11:17am Xref's:

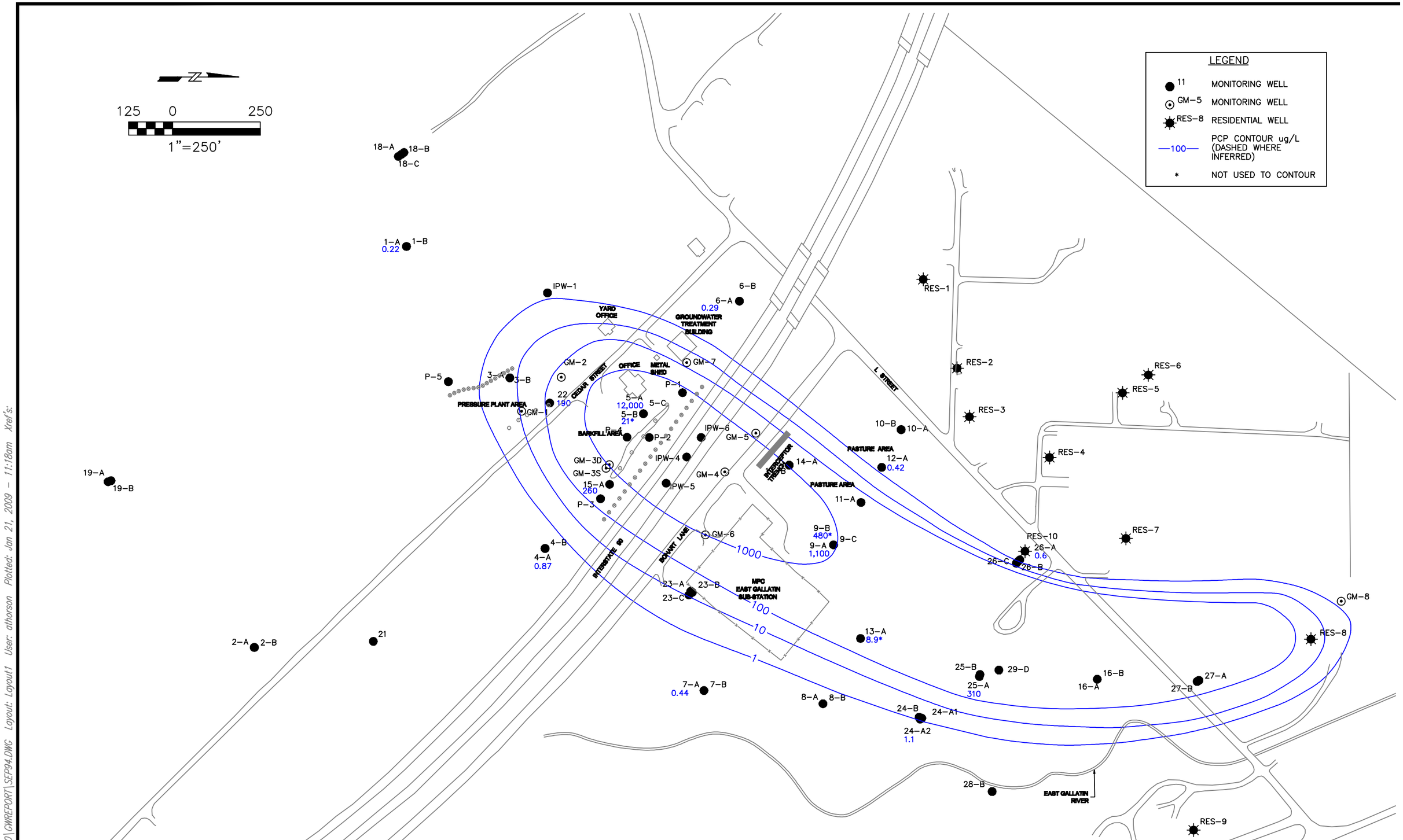

RETEC

IDAHO POLE COMPANY	PCP ISOCONTOURS SEPTEMBER 1994
MCFR2-03423-300	IPC - BOZEMAN, MT
DATE: 2/26/04 DRWN: MAW/BIL	FIGURE 5

File: D:\3423\300\GWREPORT\SEP94.DWG Layout: Layout1 User: athorson Plotted: Jan 21, 2009 - 11:18am Xref's:

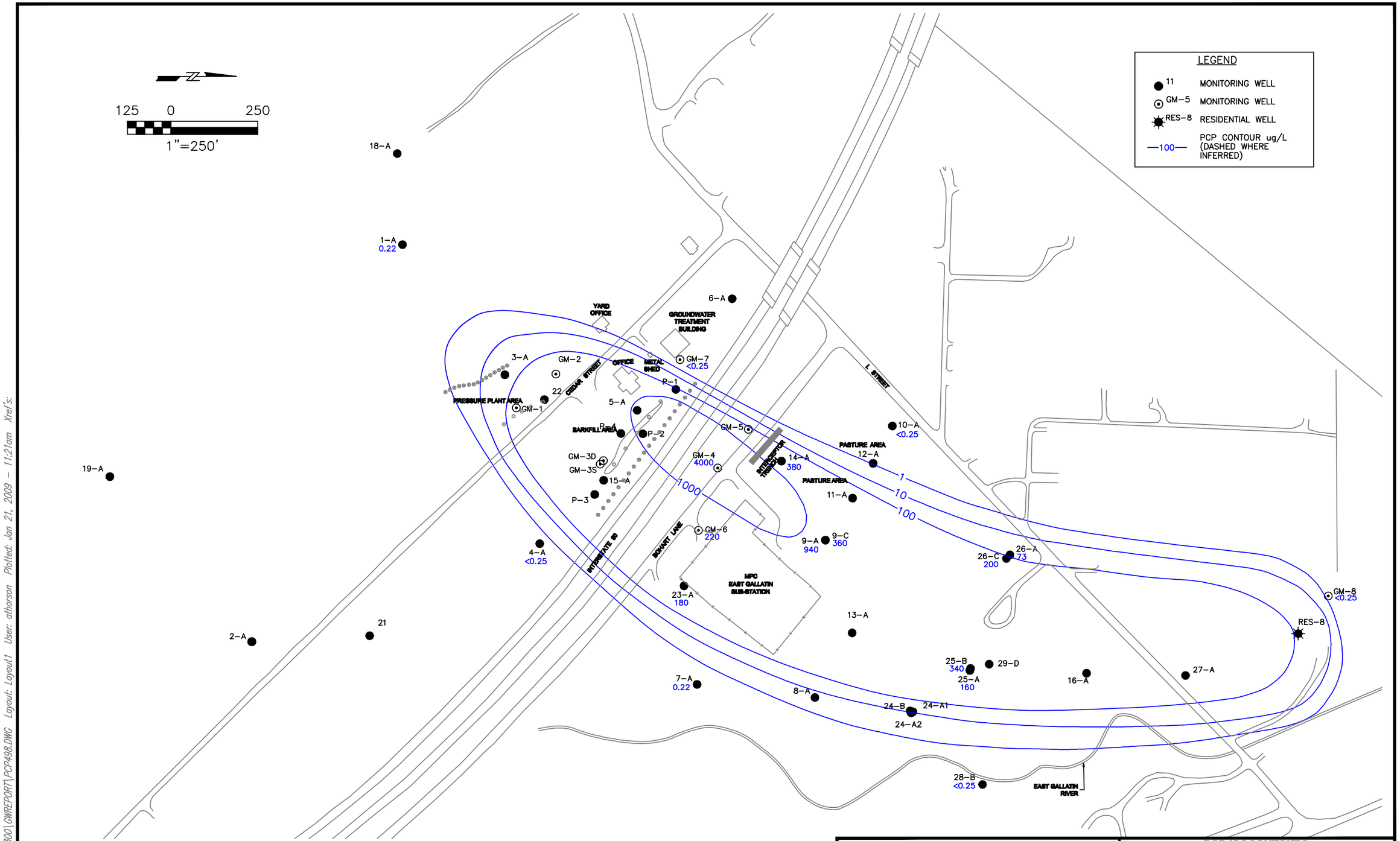

RETEC

IDAHO POLE COMPANY	PCP ISOCONTOURS APRIL 1998
MCFR2-03423-300	IPC - BOZEMAN, MT
DATE: 2/26/04 DRWN: MAW/BIL	FIGURE 6

File: D:\3423\300\GWREPORT\PCP498.DWG Layout: Layout1 User: athorson Plotted: Jan 21, 2009 - 11:21am Xref's:

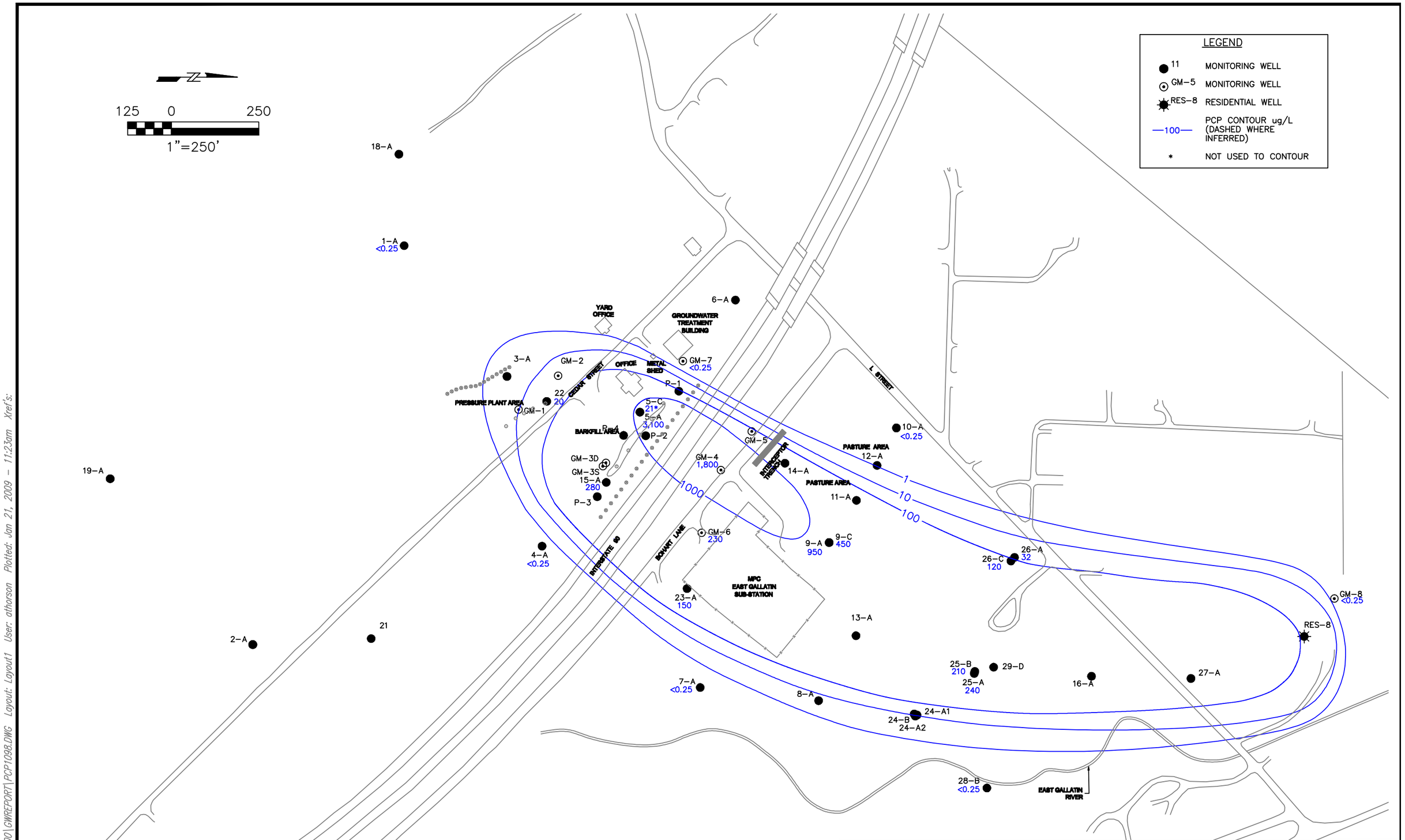

RETEC

IDAHO POLE COMPANY	PCP ISOCONTOURS SEPTEMBER 1998
MCFR2-03423-300	IPC - BOZEMAN, MT
DATE: 2/26/04 DRWN: MAW/BIL	FIGURE 7

File: D:\3423\300\GWREPORT\PCP1098.DWG Layout: Layout1 User: athorson Plotted: Jan 21, 2009 – 11:23am Xref's:

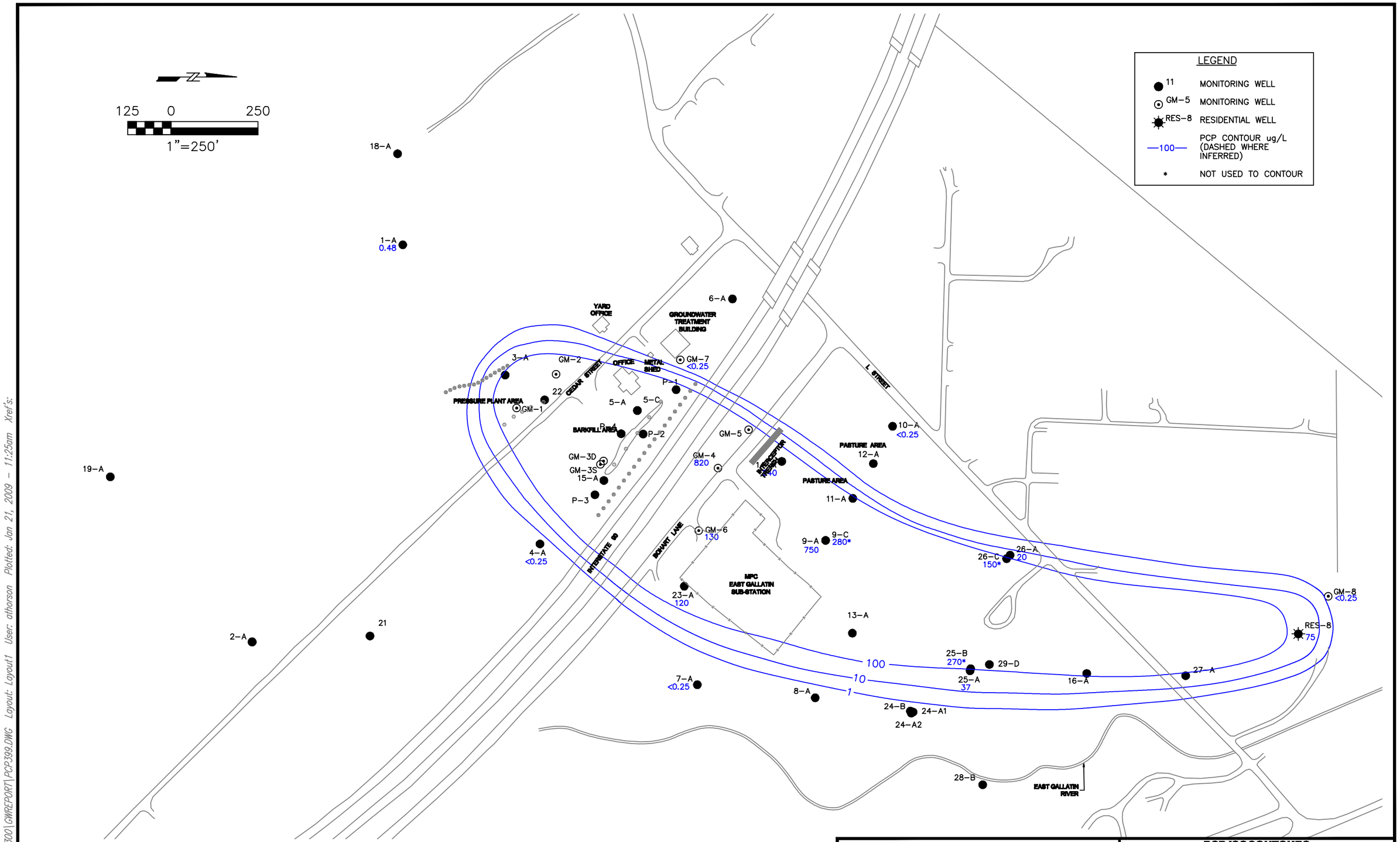

RETEC

IDAHO POLE COMPANY	PCP ISOCONTOURS MARCH 1999
MCFR2-03423-300	IPC - BOZEMAN, MT
DATE: 2/26/04 DRWN: MAW/BIL	FIGURE 8

File: D:\3423\300\GWREPORT\PCP399.DWG Layout: Layout1 User: athorson Plotted: Jan 21, 2009 - 11:25am Xref's:

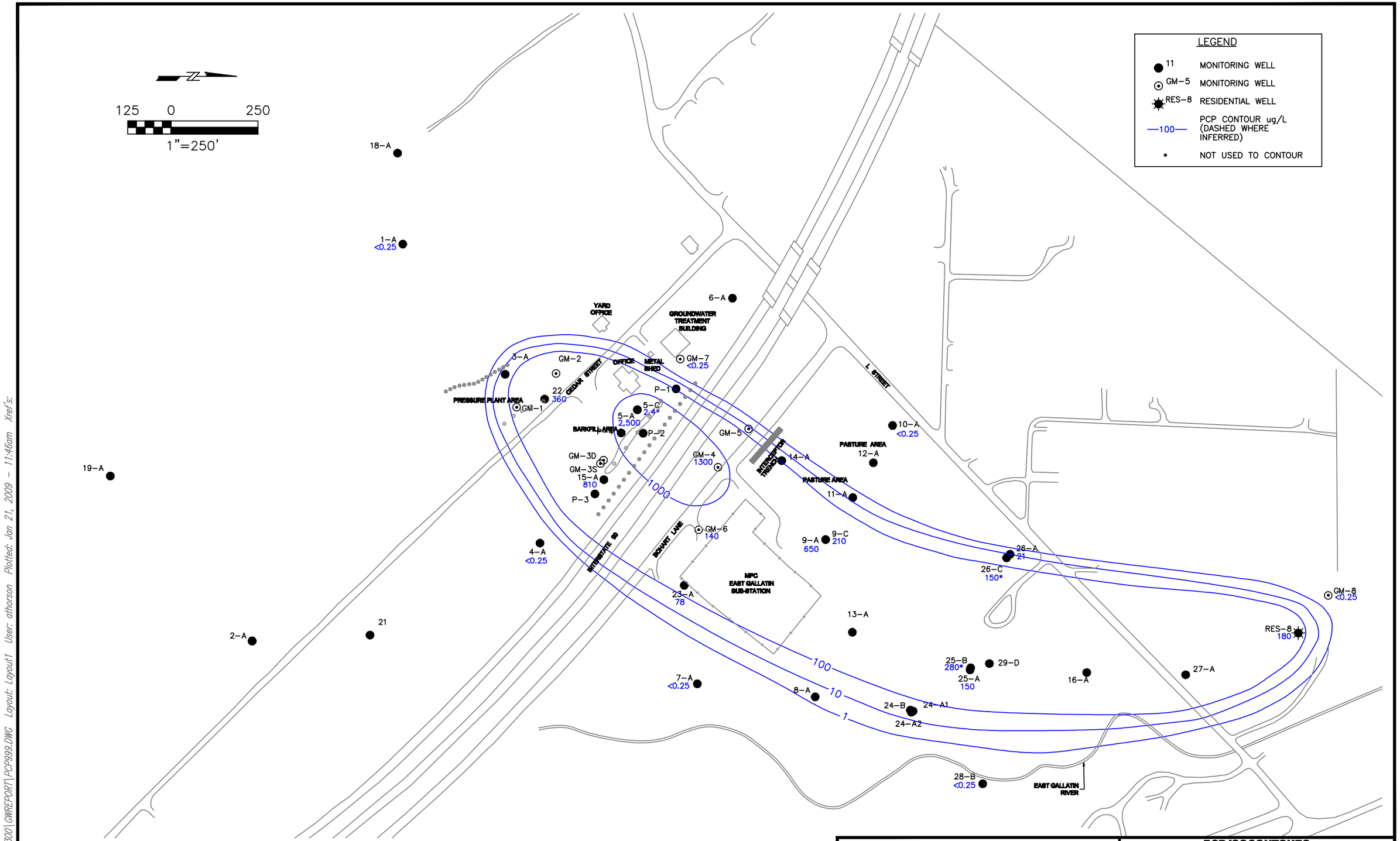

RETEC

IDAHO POLE COMPANY	PCP ISOCONTOURS SEPTEMBER 1999
MCFR2-03423-300	IPC - BOZEMAN, MT
DATE: 2/26/04 DRWN: MAW/BIL	FIGURE 9

File: D:\3423\300\GWREPORT\PCP999.DWG Layout: Layout1 User: athorson Plotted: Jan 21, 2009 - 11:46am Xref's:

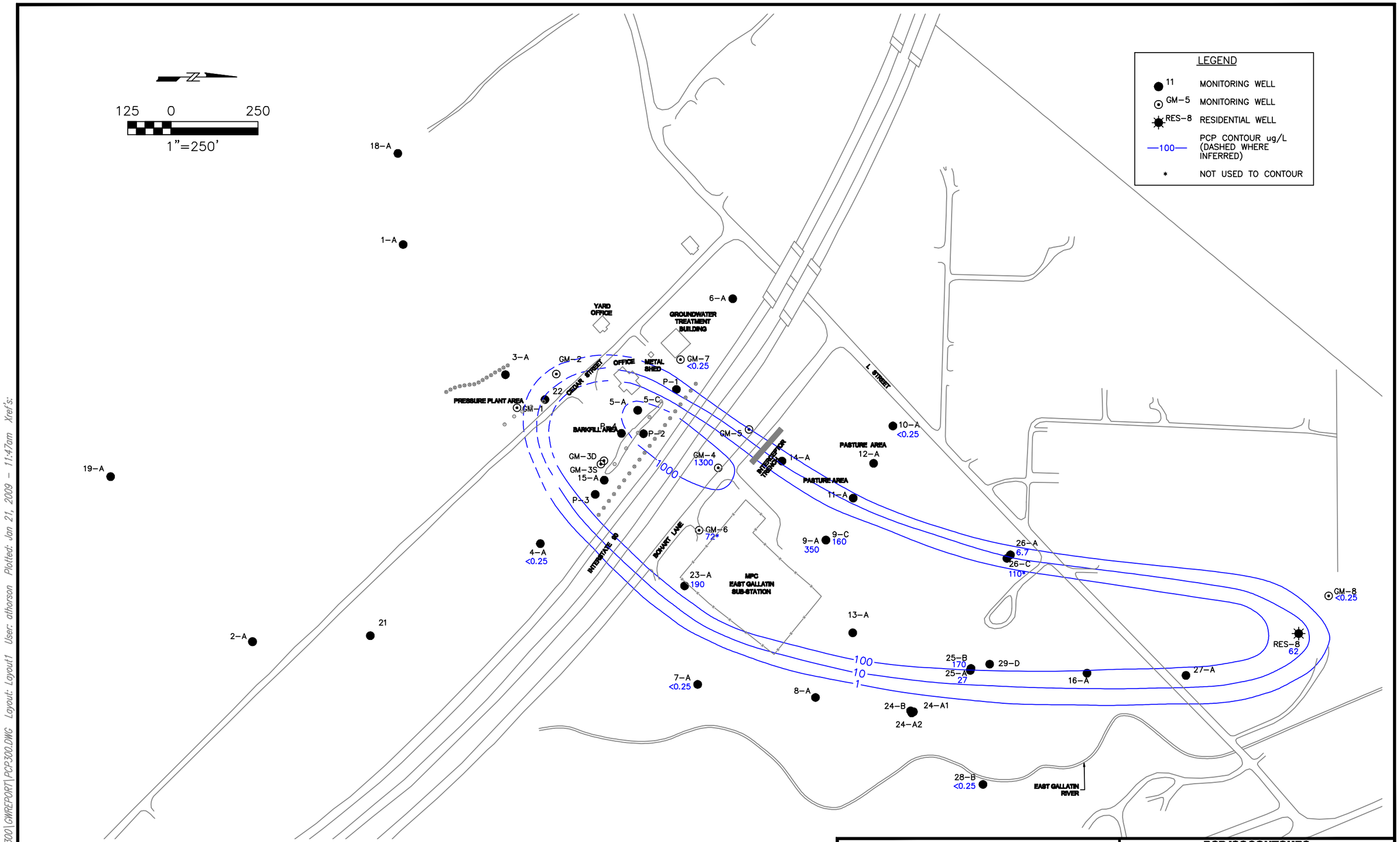

RETEC

IDAHO POLE COMPANY	PCP ISOCONTOURS MARCH 2000
MCFR2-03423-300	IPC - BOZEMAN, MT
DATE: 2/26/04 DRWN: MAW/BIL	FIGURE 10

File: D:\3423\300\GWREPORT\PCP300.DWG Layout: Layout1 User: athorson Plotted: Jan 21, 2009 - 11:47am Xref's:

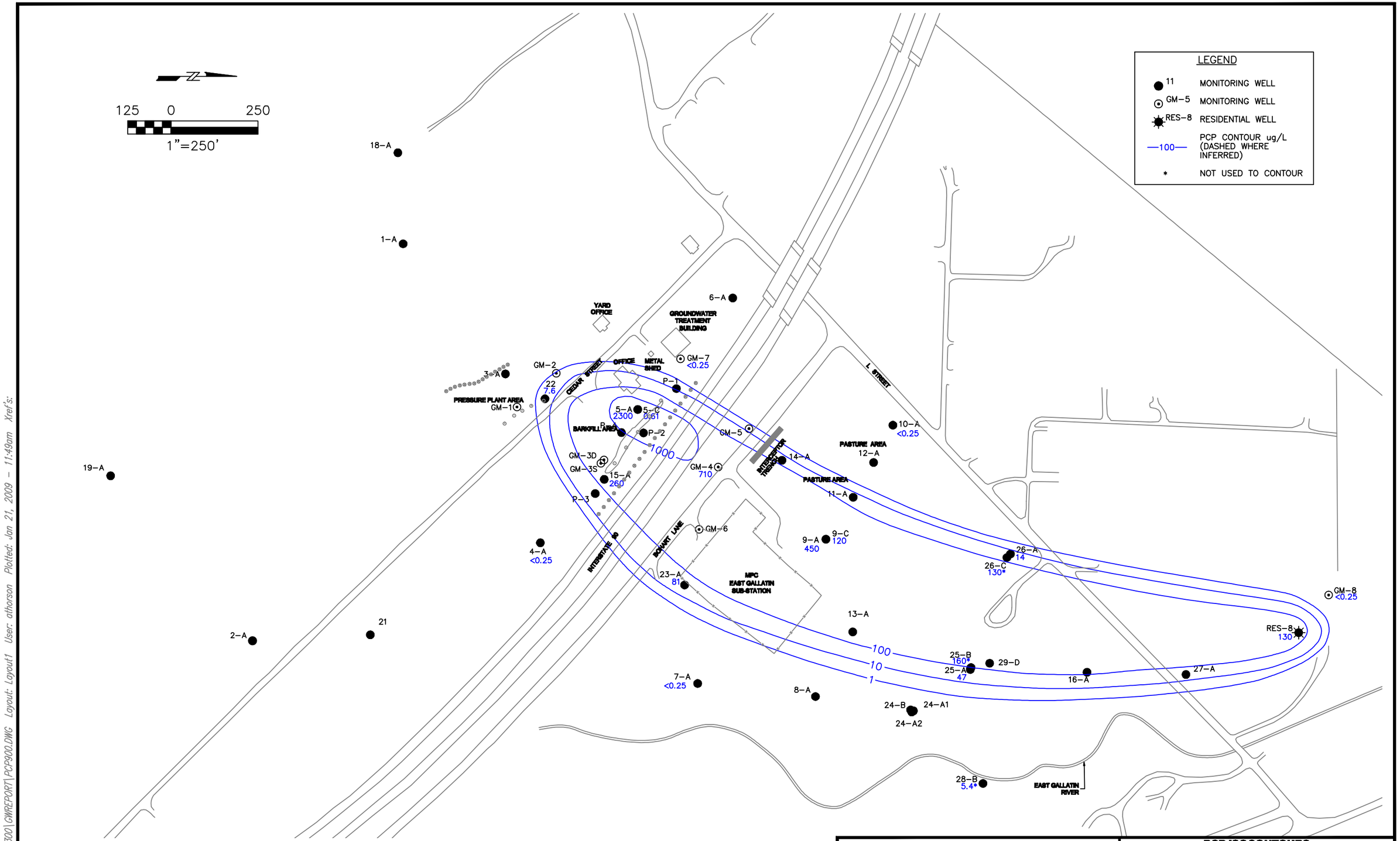

RETEC

IDAHO POLE COMPANY	PCP ISOCONTOURS SEPTEMBER 2000
MCFR2-03423-300	IPC - BOZEMAN, MT
DATE: 2/26/04 DRWN: MAW/BIL	FIGURE 11

File: D:\3423\300\GWREPORT\PCP900.DWG Layout: Layout1 User: athorson Plotted: Jan 21, 2009 - 11:49am Xref's:

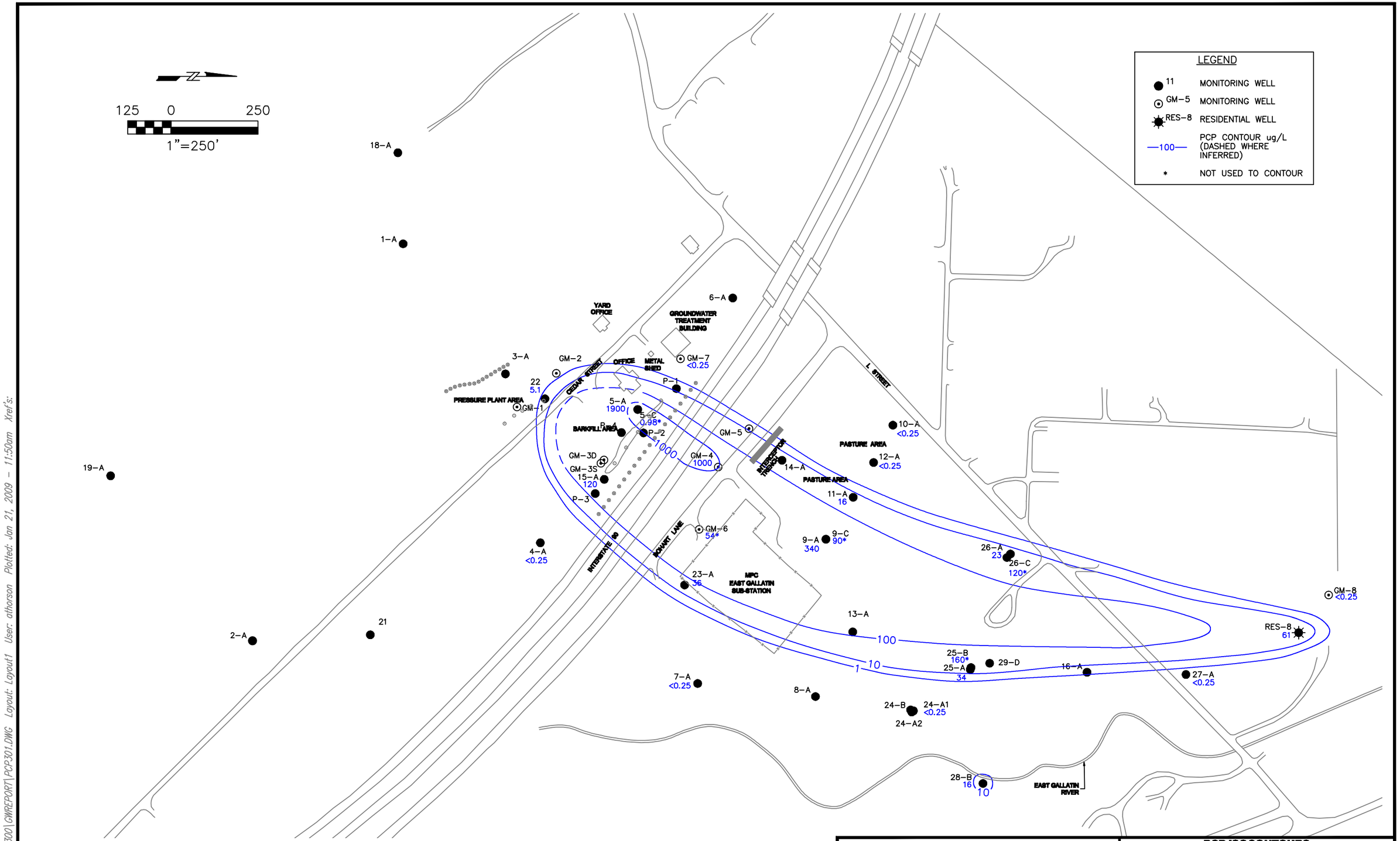

RETEC

IDAHO POLE COMPANY	PCP ISOCONTOURS MARCH 2001
MCFR2-03423-300	IPC - BOZEMAN, MT
DATE: 2/26/04 DRWN: MAW/BIL	FIGURE 12

File: D:\3423\300\GWREPORT\PCP301.DWG Layout: Layout1 User: athorson Plotted: Jan 21, 2009 - 11:50am Xref's:

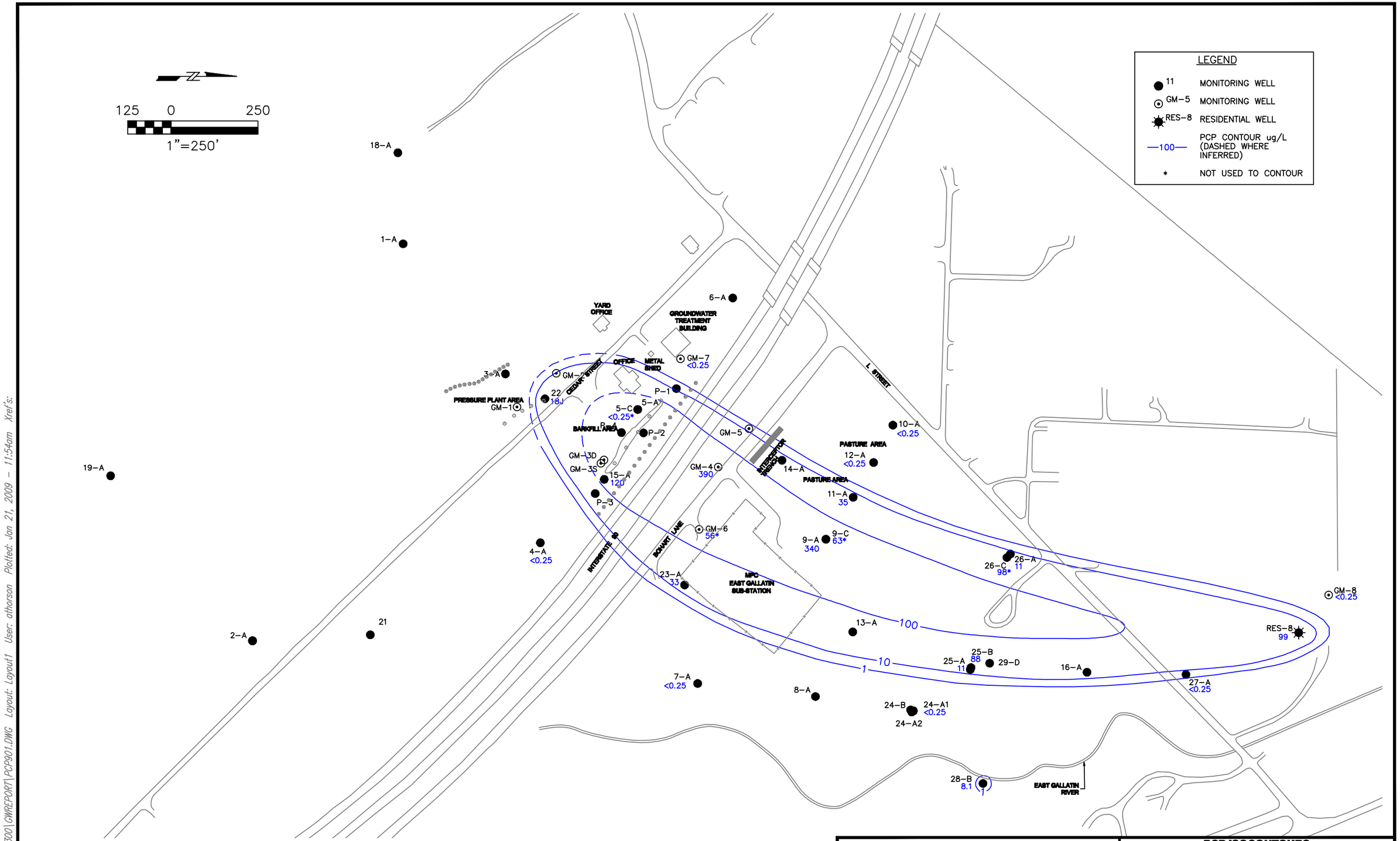

RETEC

IDAHO POLE COMPANY	PCP ISOCONTOURS SEPTEMBER 2001
MCFR2-03423-300	IPC - BOZEMAN, MT
DATE: 2/26/04 DRWN: MAW/BIL	FIGURE 13

File: D:\3423\300\GWREPORT\PCP901.DWG Layout: Layout1 User: athorson Plotted: Jan 21, 2009 - 11:54am Xref's:

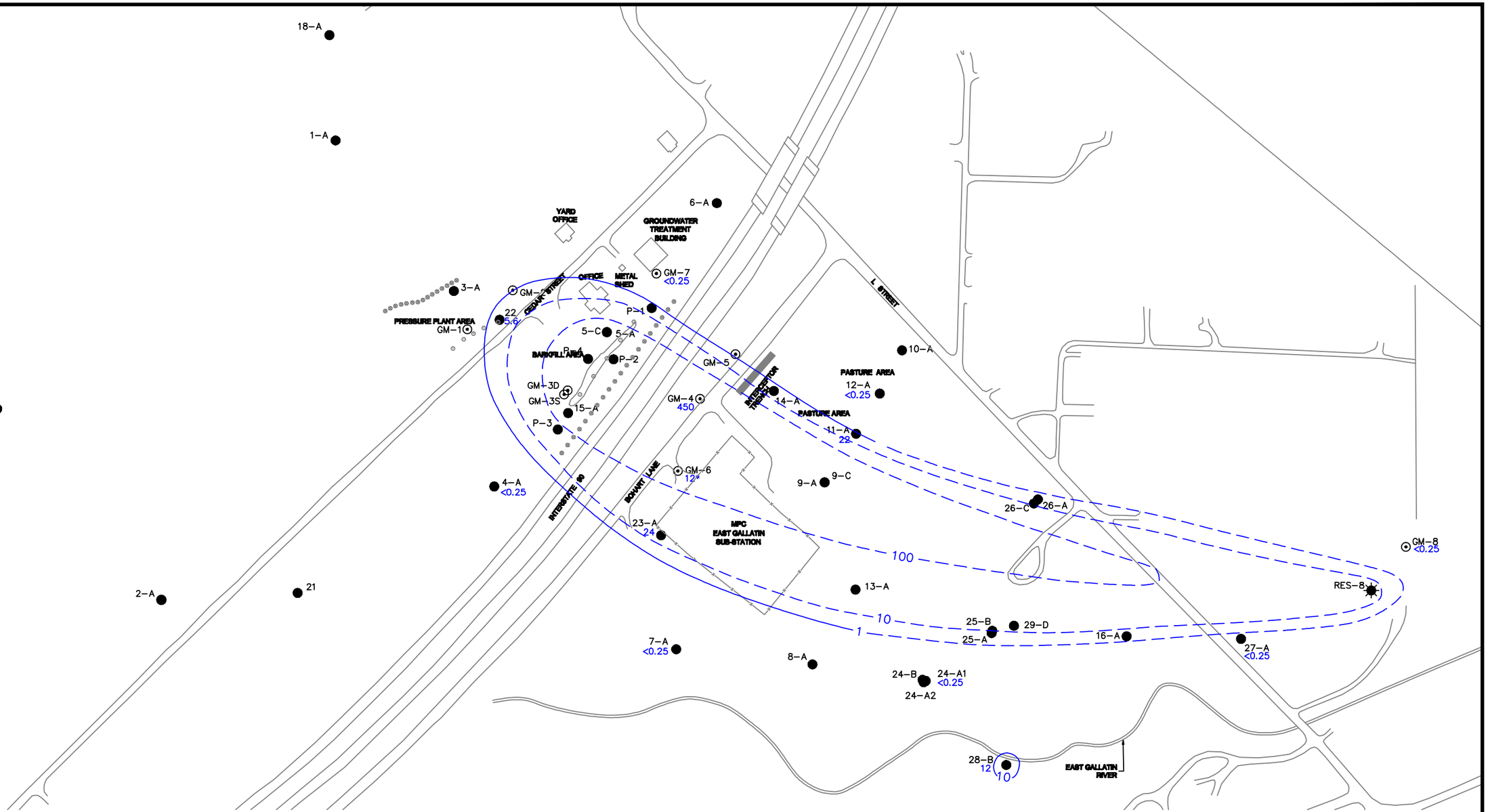

LEGEND

● 11	MONITORING WELL
⊙ GM-5	MONITORING WELL
✸ RES-8	RESIDENTIAL WELL
—100—	PCP CONTOUR ug/L (DASHED WHERE INFERRED)
*	NOT USED TO CONTOUR

NOTE:
APRIL 2002 EVENT EXPERIENCED LABORATORY CONTAMINATION OF PCP ANALYTICAL PRODEDURE. SAMPLE DATA PRESENTED IN TABLE 2-3 WAS NOT USED TO CONTOUR PCP ISOCONTOURS.

125 0 250

1"=250'

RETEC

IDAHO POLE COMPANY MCFR2-03423-300	PCP ISOCONTOURS APRIL 2002 IPC - BOZEMAN, MT
DATE: 2/26/04 DRWN: MAW/BIL	FIGURE 14

File: D:\3423\300\GWREPORT\PCP3-02.DWG Layout: Layout1 User: athorson Plotted: Jan 21, 2009 - 11:56am Xref's:

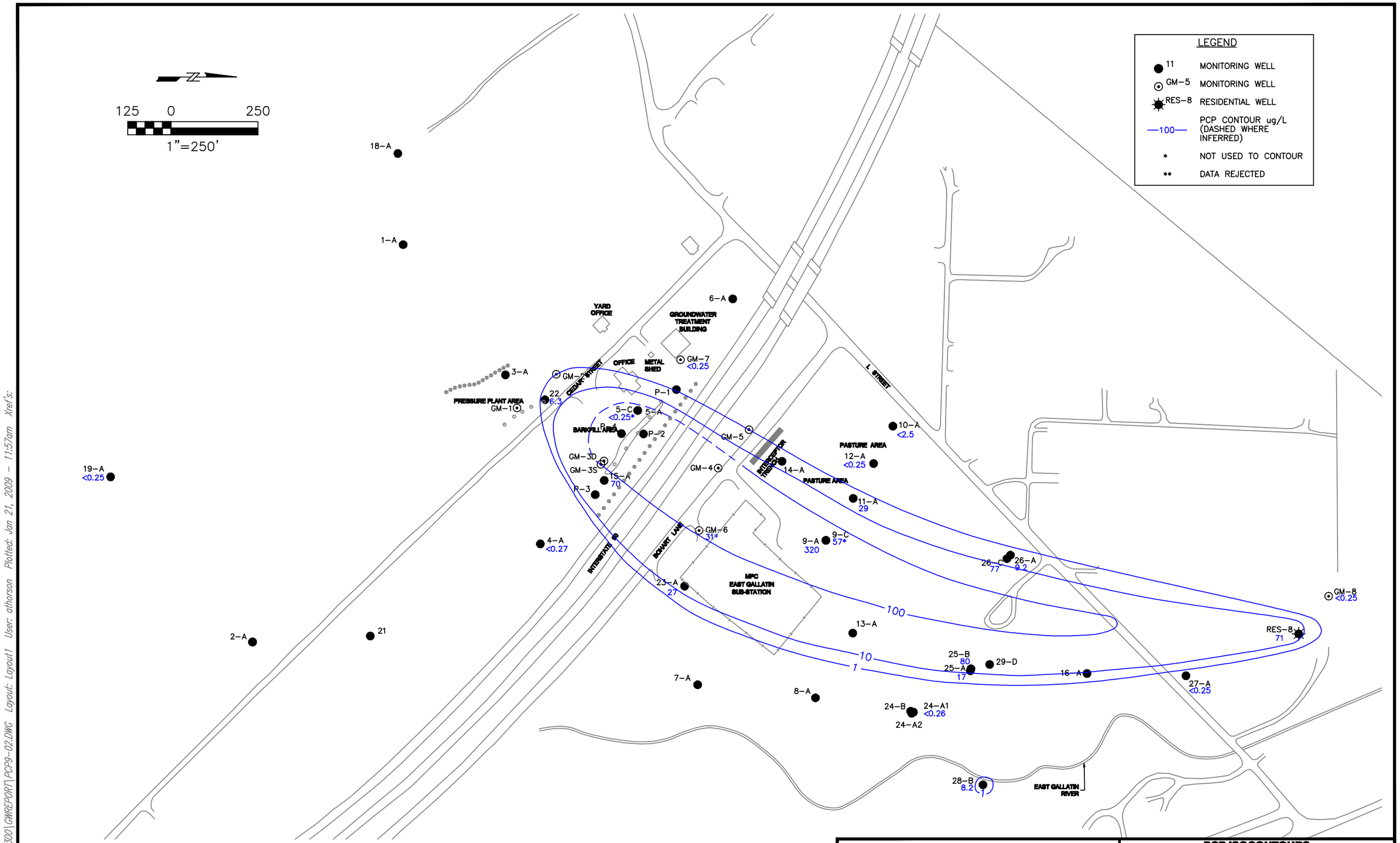

RETEC

IDAHO POLE COMPANY	PCP ISOCONTOURS SEPTEMBER 2002
MCFR2-03423-300	IPC - BOZEMAN, MT
DATE: 2/26/04 DRWN: MAW/BIL	FIGURE 15

File: D:\3423\300\GWREPORT\PCP9-02.DWG Layout: Layout1 User: athorson Plotted: Jan 21, 2009 - 11:57am Xref's:

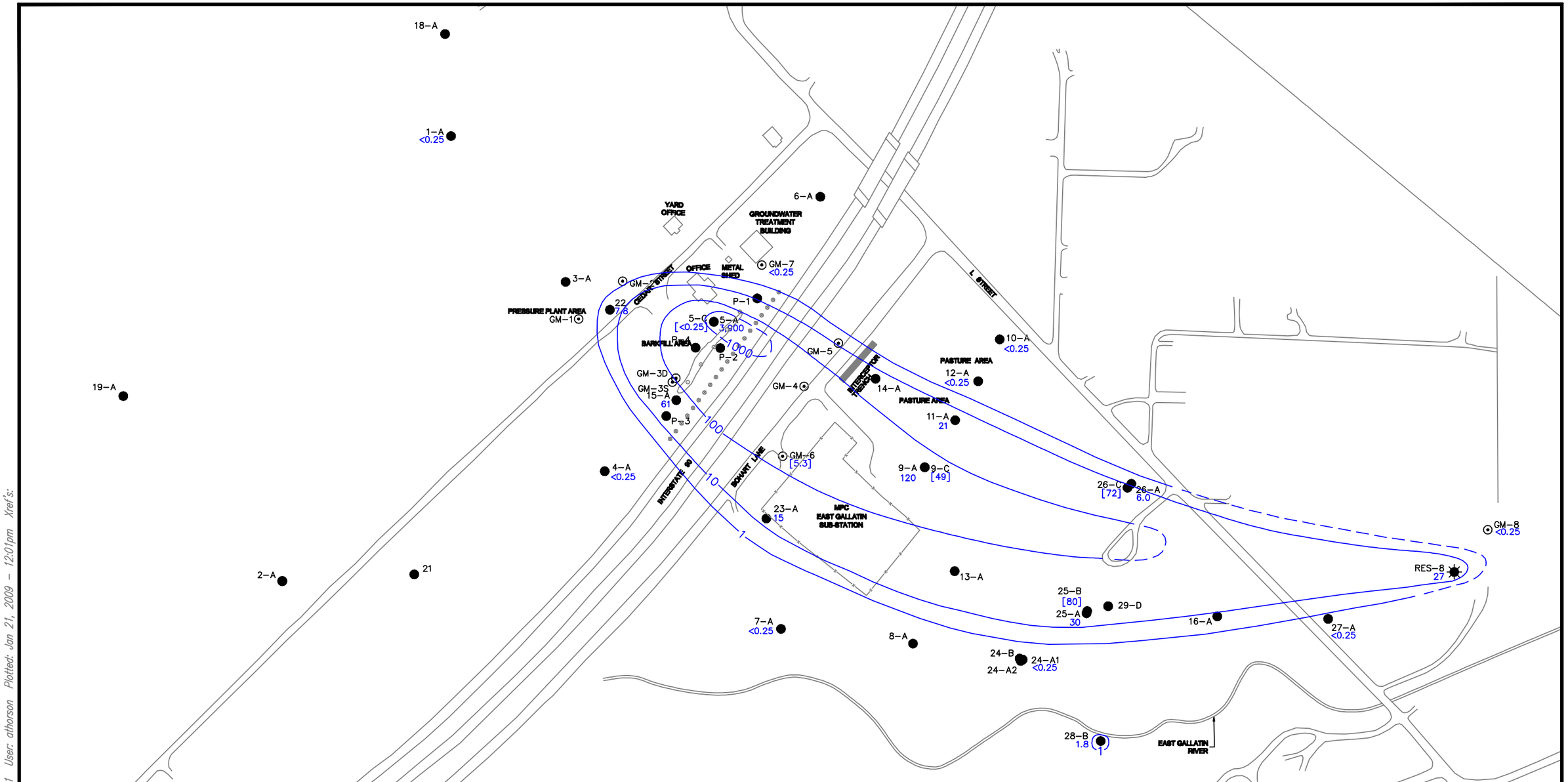

LEGEND

● 11	MONITORING WELL
⊙ GM-5	MONITORING WELL
✸ RES-8	RESIDENTIAL WELL
—100—	PCP CONTOUR ug/L (DASHED WHERE INFERRED)
[22]	NOT USED TO CONTOUR

125 0 250

1"=250'

RETEC

IDAHO POLE COMPANY MCFR2-03423-214	PCP ISOCONTOURS APRIL 2003 IPC - BOZEMAN, MT
DATE: 3/05/04 DRWN: MAW/BIL	FIGURE 16

File: D:\3423\214\PCP4-03.DWG Layout: Layout1 User: athorson Plotted: Jan 21, 2009 - 12:01pm Xref's:

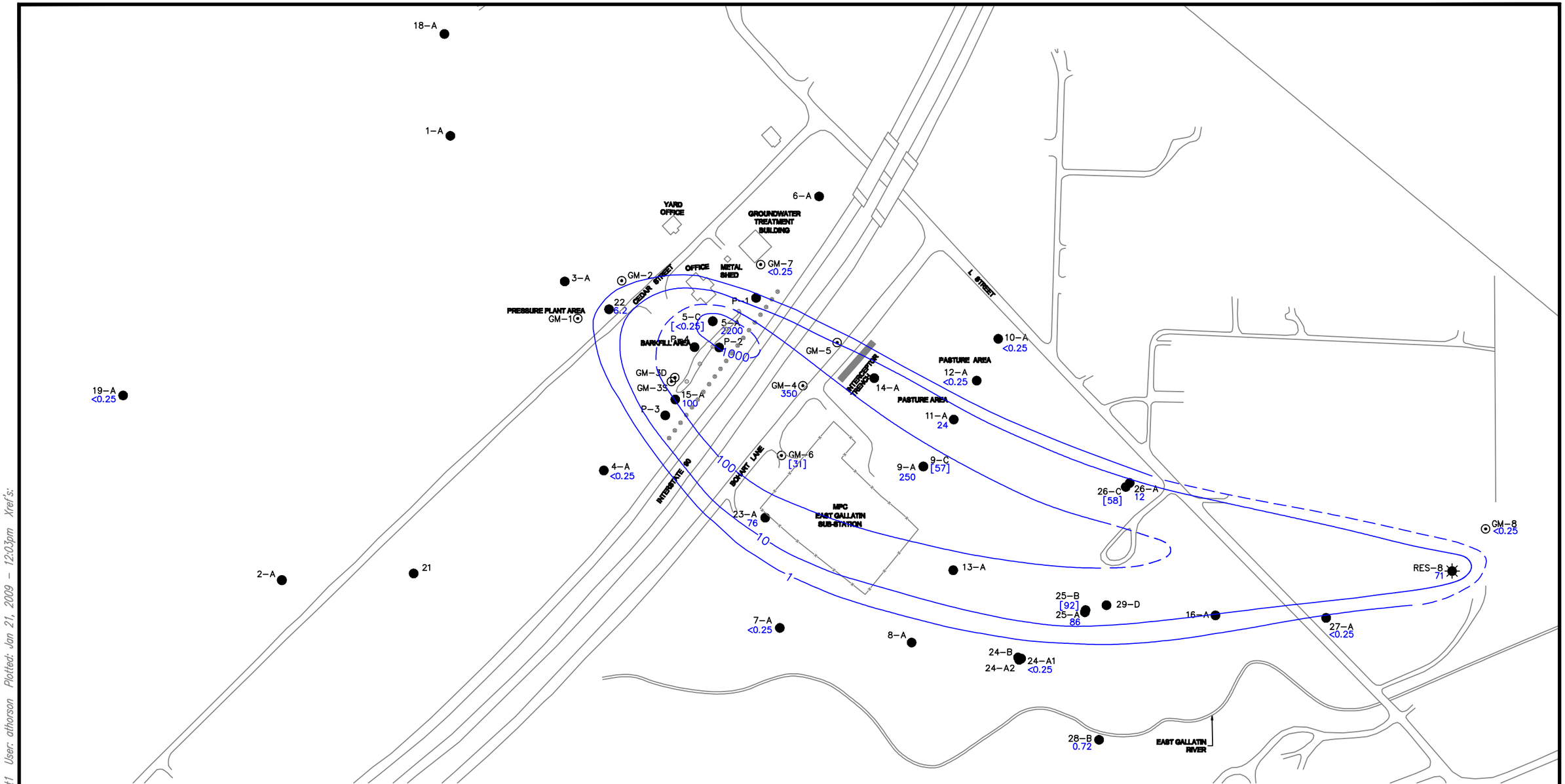

LEGEND

● 11	MONITORING WELL
⊙ GM-5	MONITORING WELL
✸ RES-8	RESIDENTIAL WELL
—100—	PCP CONTOUR ug/L (DASHED WHERE INFERRED)
[22]	NOT USED TO CONTOUR

N

125 0 250

1"=250'

RETEC

IDAHO POLE COMPANY	PCP ISOCONTOURS SEPTEMBER 2003
MCFR2-03423-214	IPC - BOZEMAN, MT
DATE: 2/11/04 DRWN: MAW/BIL	FIGURE 17

File: D:\3423\214\PCP9-03.DWG Layout: Layout1 User: athorson Plotted: Jan 21, 2009 - 12:03pm Xref's:

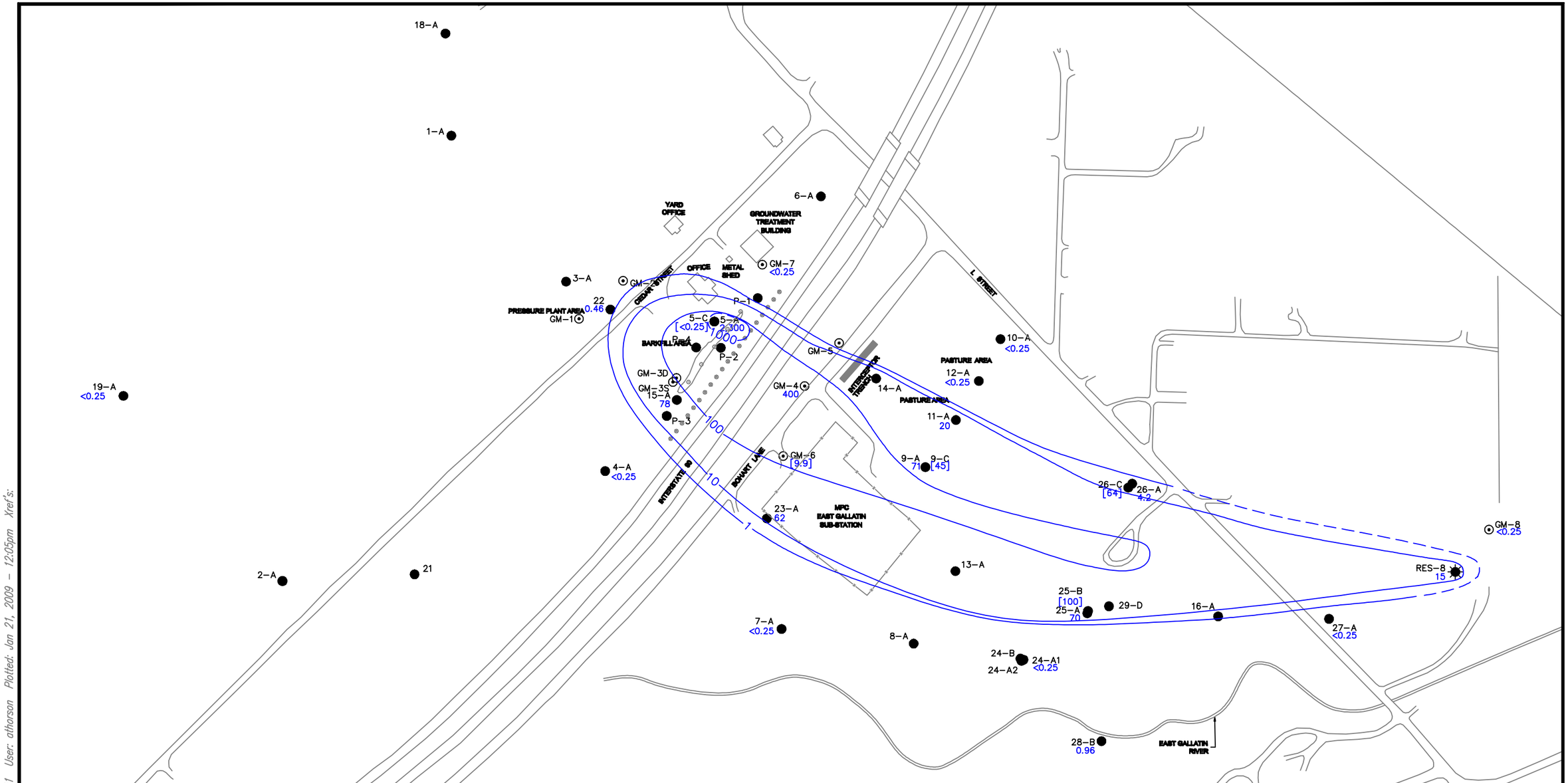

LEGEND

● 11	MONITORING WELL
⊙ GM–5	MONITORING WELL
✸ RES–8	RESIDENTIAL WELL
—100—	PCP CONTOUR ug/L (DASHED WHERE INFERRED)
[22]	NOT USED TO CONTOUR

125 0 250

1"=250'

RETEC

IDAHO POLE COMPANY	PCP ISOCONTOURS APRIL 2004
MCFR2-03423-214	IPC - BOZEMAN, MT
DATE: 4/12/05 DRWN: MAW/BIL	FIGURE 18

File: D:\3423\214\PCP4-04.DWG Layout: Layout1 User: atharson Plotted: Jan 21, 2009 – 12:05pm Xref's:

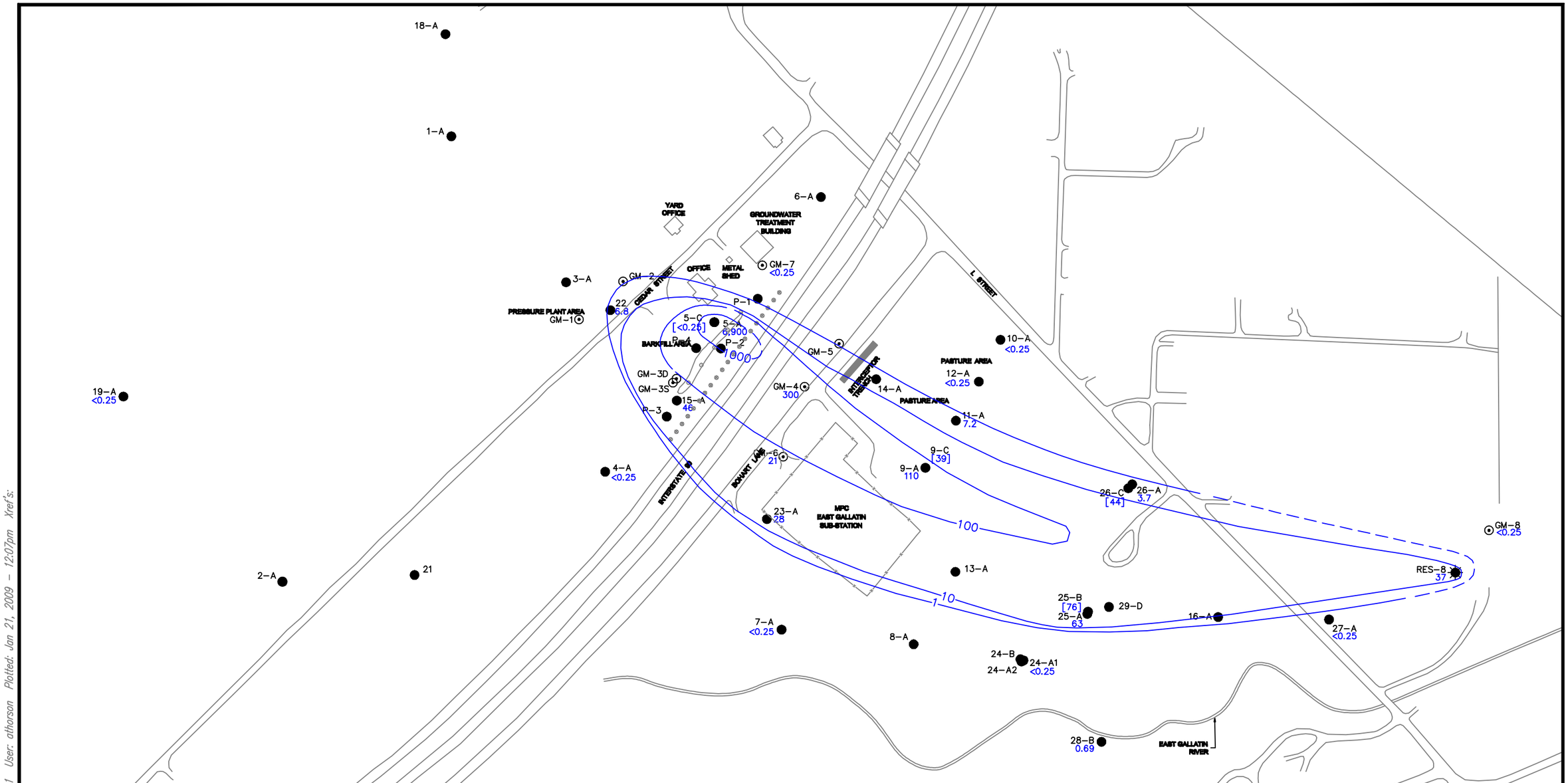

LEGEND

● 11	MONITORING WELL
⊙ GM–5	MONITORING WELL
✸ RES–8	RESIDENTIAL WELL
—100—	PCP CONTOUR ug/L (DASHED WHERE INFERRED)
[22]	NOT USED TO CONTOUR

N

125 0 250

1"=250'

RETEC

IDAHO POLE COMPANY	PCP ISOCONTOURS SEPTEMBER 2004
MCFR2-03423-214	IPC - BOZEMAN, MT
DATE: 4/12/05 DRWN: MAW/BIL	FIGURE 19

File: D:\3423\214\PCP9-04.DWG Layout: Layout1 User: athorson Plotted: Jan 21, 2009 – 12:07pm Xref's:

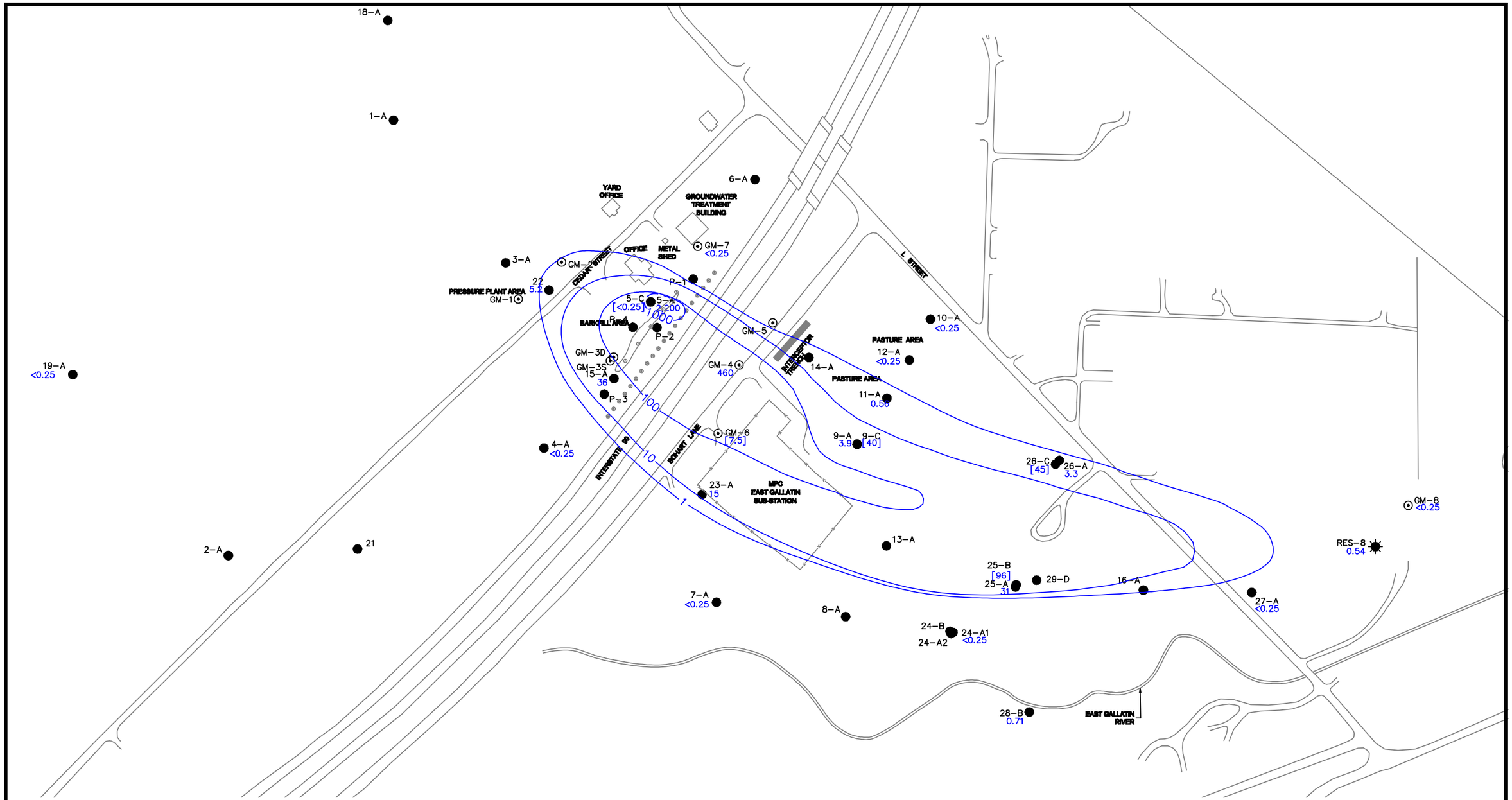

LEGEND

● 11	MONITORING WELL
⊙ GM–5	MONITORING WELL
✸ RES–8	RESIDENTIAL WELL
—100—	PCP CONTOUR ug/L (DASHED WHERE INFERRED)
[22]	NOT USED TO CONTOUR

N

125 0 250

1"=250'

IDAHO POLE COMPANY
Bozeman, Montana
5029–300

PCP ISOCONTOURS
APRIL 2005
IPC – BOZEMAN, MT

FIGURE
20

UPDATE TIME:
730 \ \ 022406 \ H:\HYDRO\DRAFTING\mcfarland cascade\2005\PCP4-05 Fig 2-7.dwg

Hydrometrics, Inc.
Consulting Scientists and Engineers

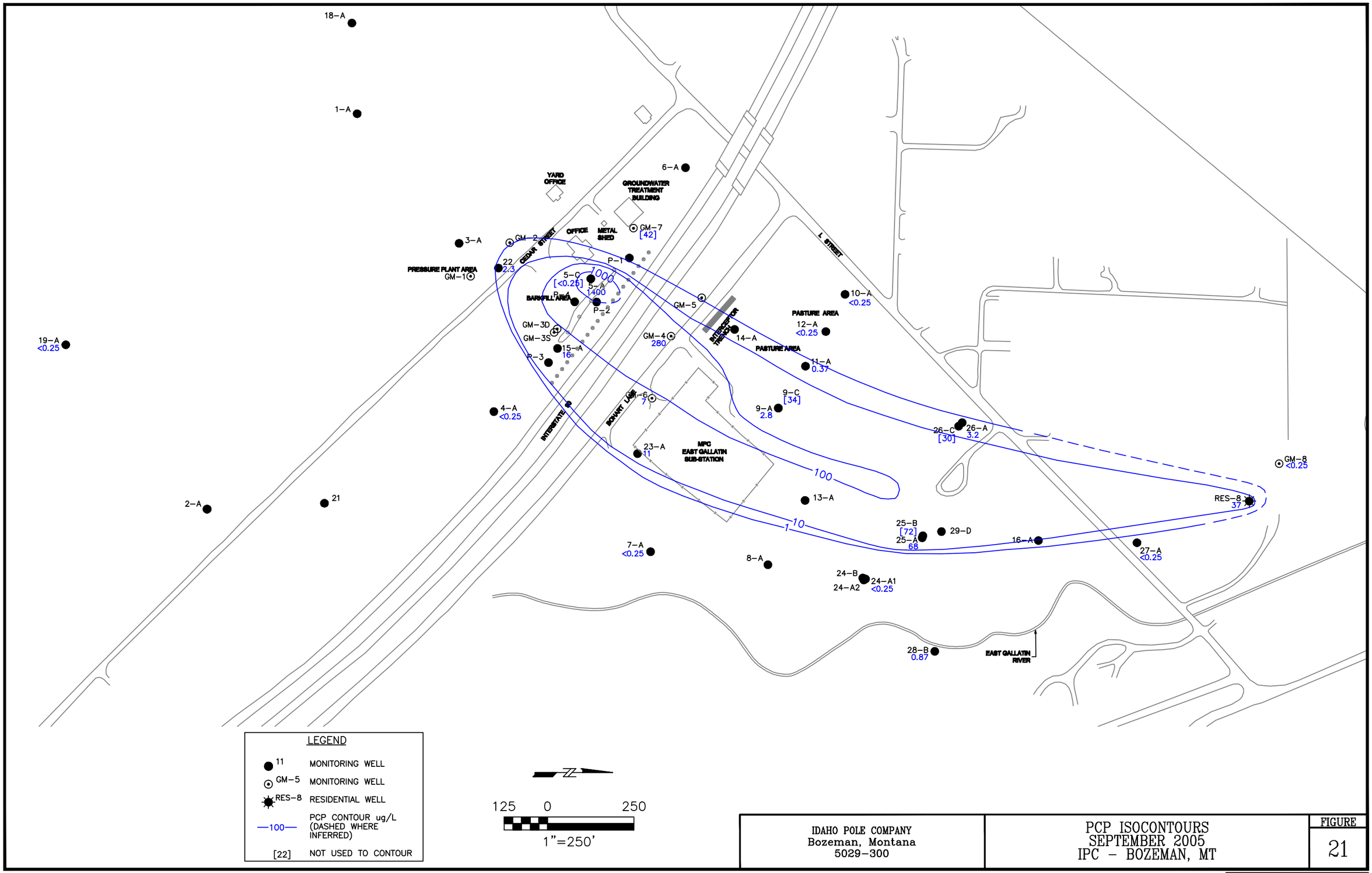

IDAHO POLE COMPANY Bozeman, Montana 5029–300	PCP ISOCONTOURS SEPTEMBER 2005 IPC – BOZEMAN, MT	FIGURE 21

UPDATE TIME:
845 \ \ 022406 \ H:\HYDRO\DRAFTING\mcfarland cascade\2005\PCP9-05 Fig 2-8.dwg

Hydrometrics, Inc.
Consulting Scientists and Engineers

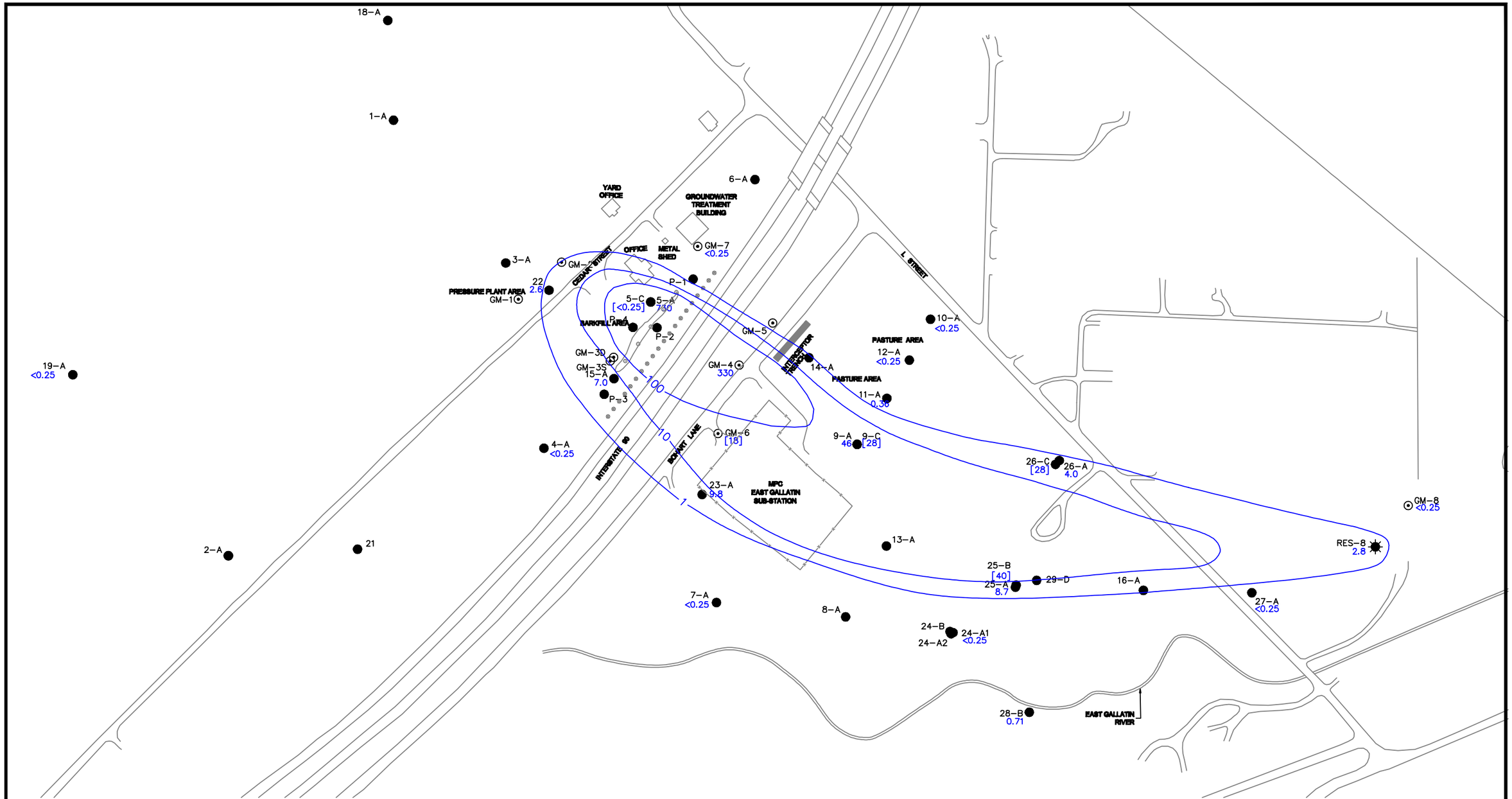

LEGEND

● 11	MONITORING WELL
⊙ GM–5	MONITORING WELL
✸ RES–8	RESIDENTIAL WELL
—100—	PCP CONTOUR ug/L (DASHED WHERE INFERRED)
[22]	NOT USED TO CONTOUR

125 0 250

1"=250'

IDAHO POLE COMPANY Bozeman, Montana 5029–300	PCP ISOCONTOURS APRIL 2006 IPC – BOZEMAN, MT	FIGURE 22

UPDATE TIME:
730 \ \ 022406 \ H:\HYDRO\DRAFTING\mcfarland cascade\2006\2006 Annual Report\Fig 2-7.dwg

Hydrometrics, Inc.
Consulting Scientists and Engineers

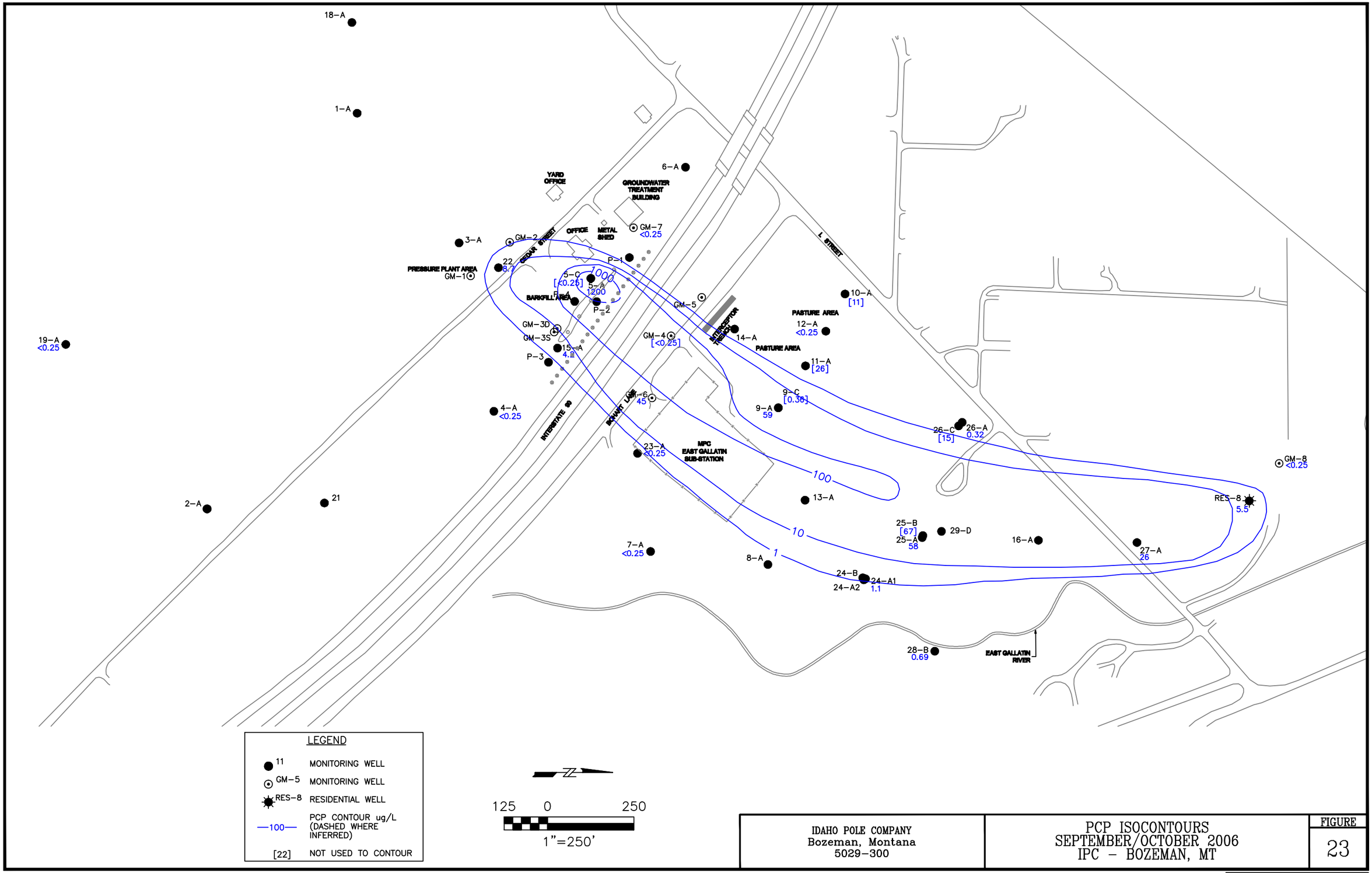

IDAHO POLE COMPANY
Bozeman, Montana
5029-300

PCP ISOCONTOURS
SEPTEMBER/OCTOBER 2006
IPC - BOZEMAN, MT

FIGURE
23

UPDATE TIME:
845 \ \ 022406 \ H:\HYDRO\DRAFTING\mcfarland cascade\2006\2006 Annual Report\Fig 2-8.dwg

Hydrometrics, Inc.
Consulting Scientists and Engineers

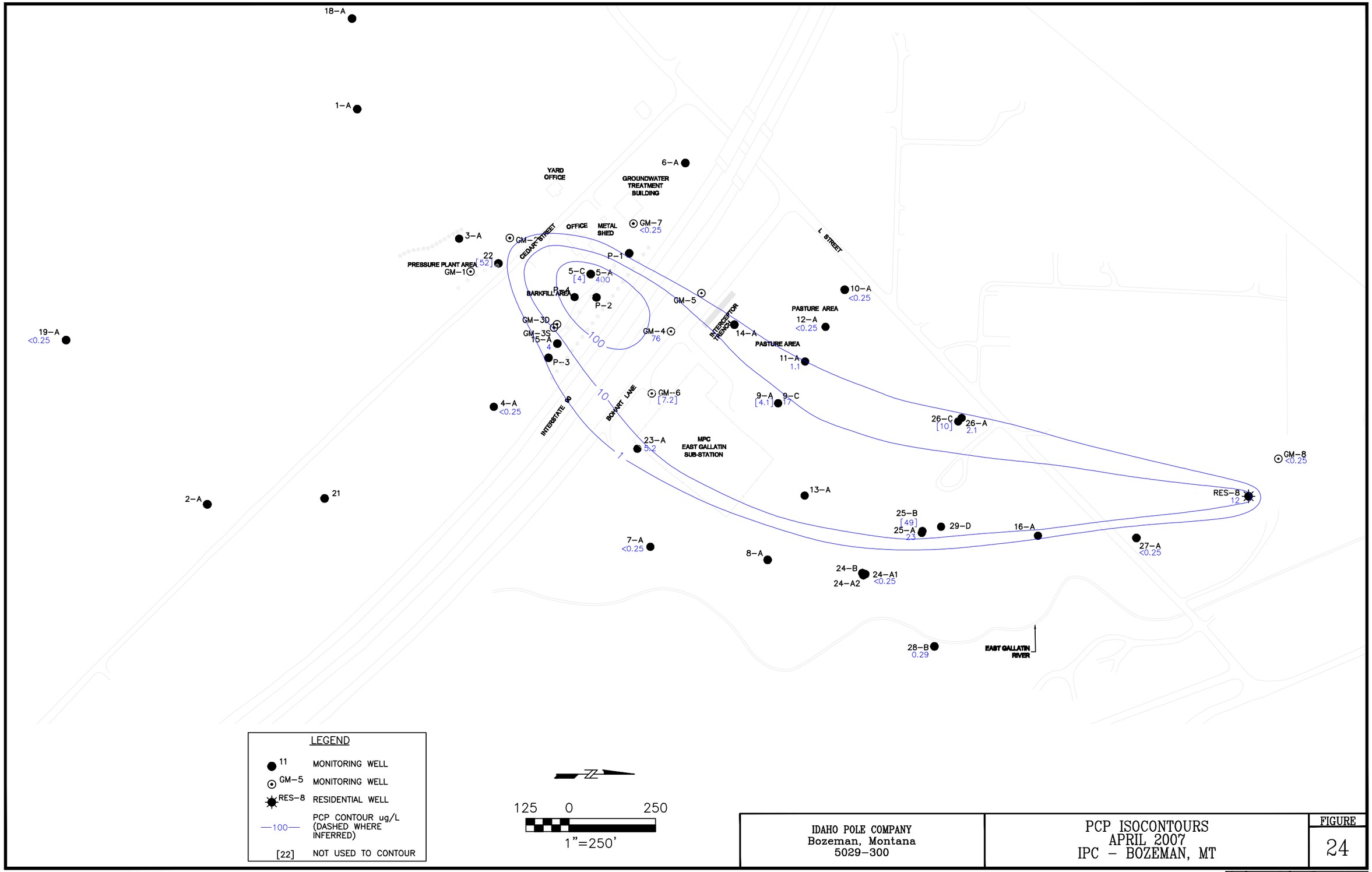

IDAHO POLE COMPANY Bozeman, Montana 5029–300	PCP ISOCONTOURS APRIL 2007 IPC – BOZEMAN, MT	FIGURE 24

UPDATE TIME:
1100 \ \ 021908 \ I:\Drafting\McFarland Cascade\2007\2007 Annual Report\Fig 2-7.dwg

Hydrometrics, Inc.
Consulting Scientists and Engineers

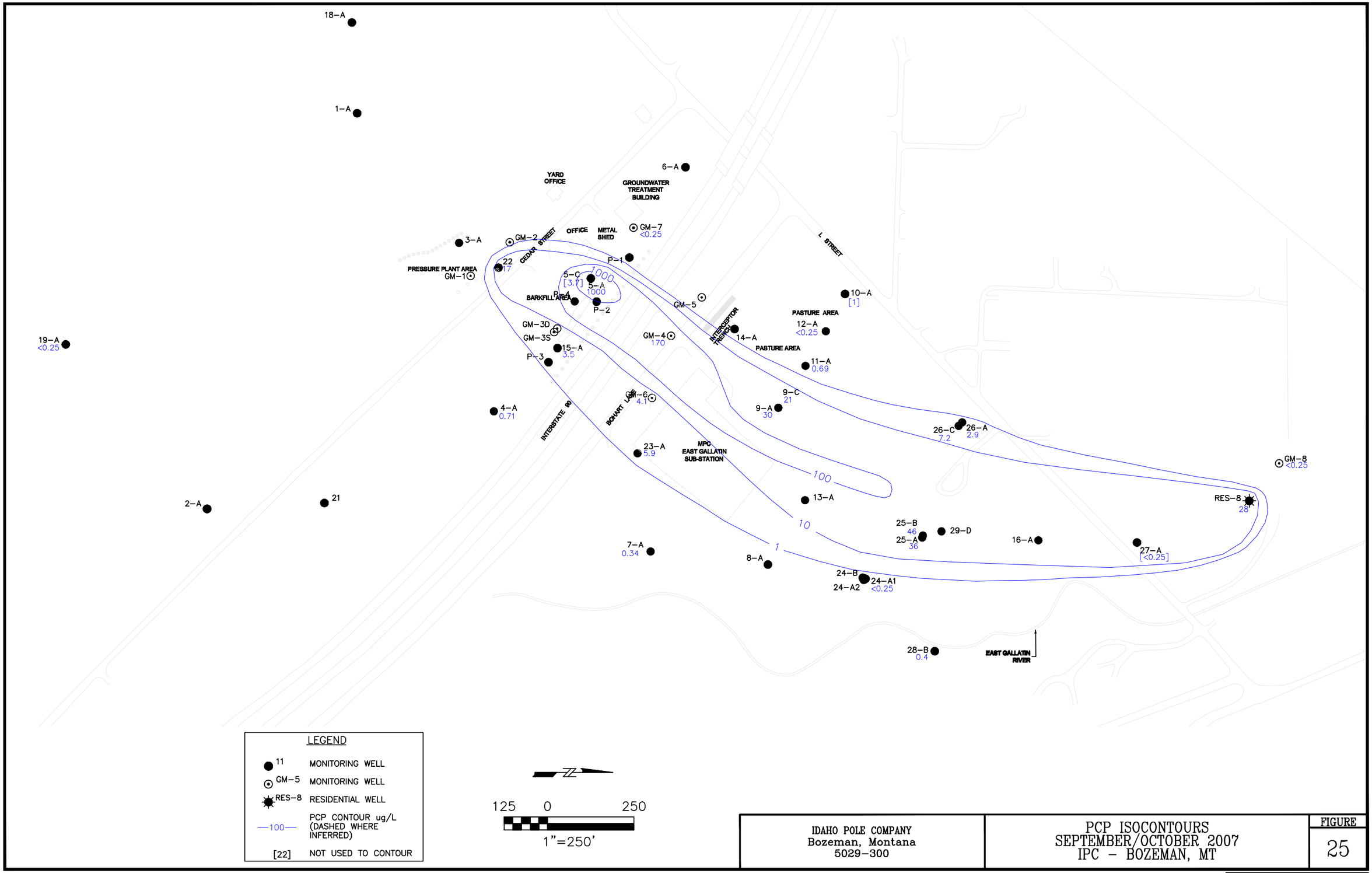

IDAHO POLE COMPANY Bozeman, Montana 5029–300	PCP ISOCONTOURS SEPTEMBER/OCTOBER 2007 IPC – BOZEMAN, MT	FIGURE 25

UPDATE TIME:
1400 \ \ 021908 \ H:\Drafting\McFarland Cascade\2007\2007 Annual Report\Fig 2-8.dwg

Hydrometrics, Inc.
Consulting Scientists and Engineers

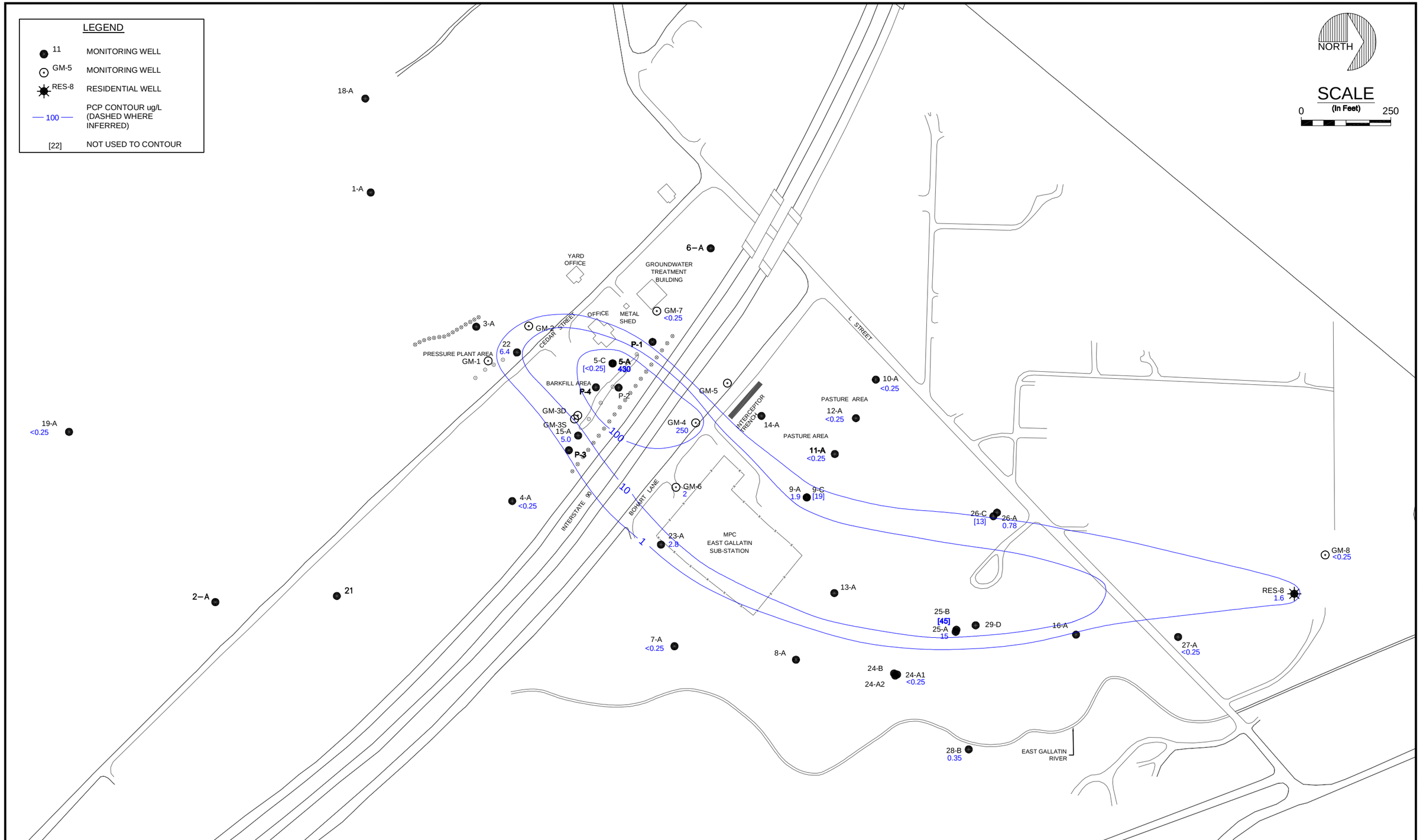

IDAHO POLE COMPANY BOZEMAN, MONTANA 5029-300	**PCP ISOCONTOURS APRIL 2008 IPC - BOZEMAN, MT**	FIGURE **26**

UPDATE TIME: 8:10 AM
JBERGIN\BIL\20100324\I:\DRAFTING\MCFARLAND CASCADE\2008\2008 ANNUAL REPORT\FIG 2-7.DWG

Hydrometrics, Inc.
Consulting Scientists and Engineers

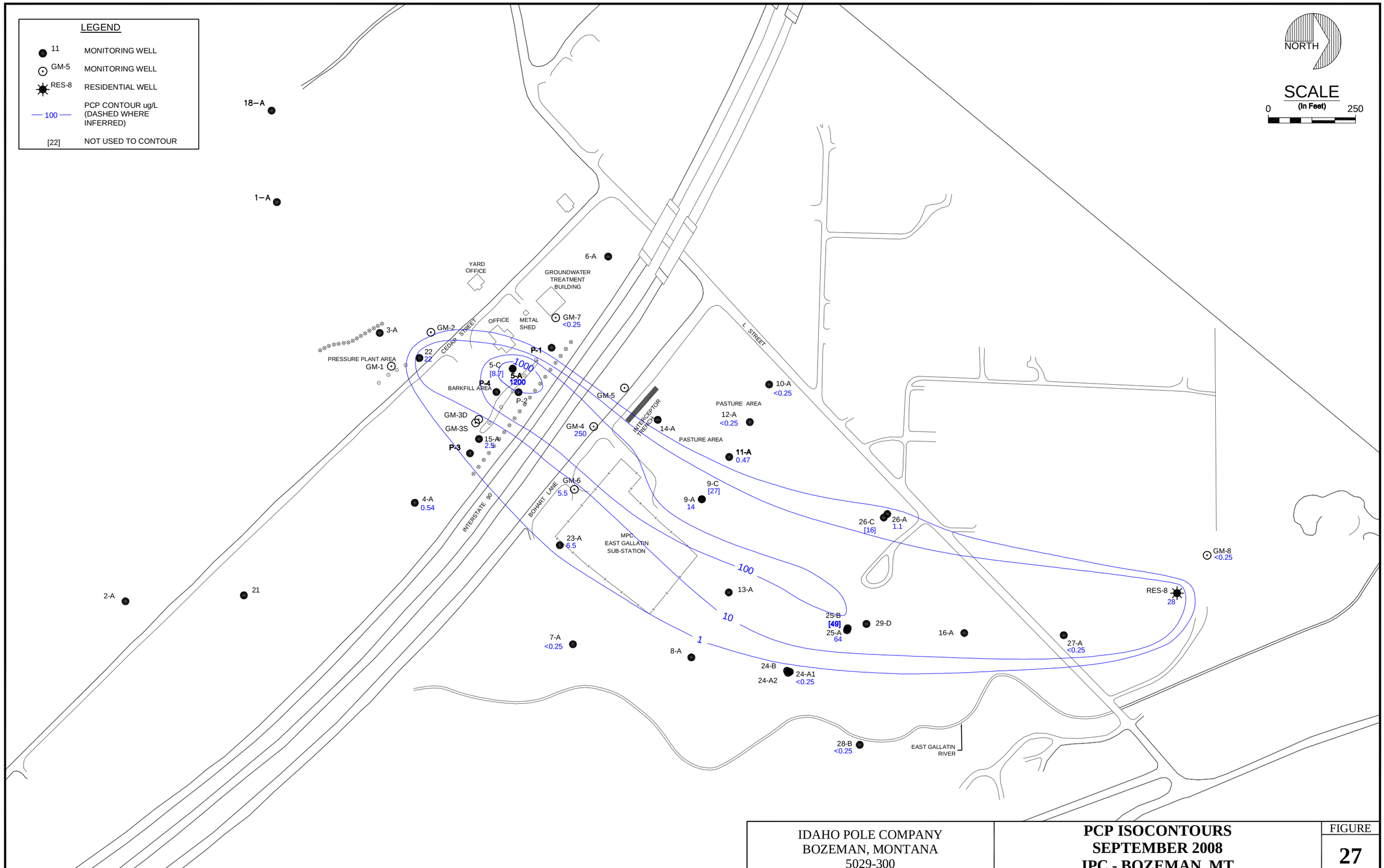

IDAHO POLE COMPANY BOZEMAN, MONTANA 5029-300	**PCP ISOCONTOURS SEPTEMBER 2008 IPC - BOZEMAN, MT**	FIGURE **27**

UPDATE TIME: 8:10 AM
JBERGIN\BIL\20100324\I:\DRAFTING\MCFARLAND CASCADE\2008\2008 ANNUAL REPORT\FIG 2-8.DWG

Hydrometrics, Inc.
Consulting Scientists and Engineers

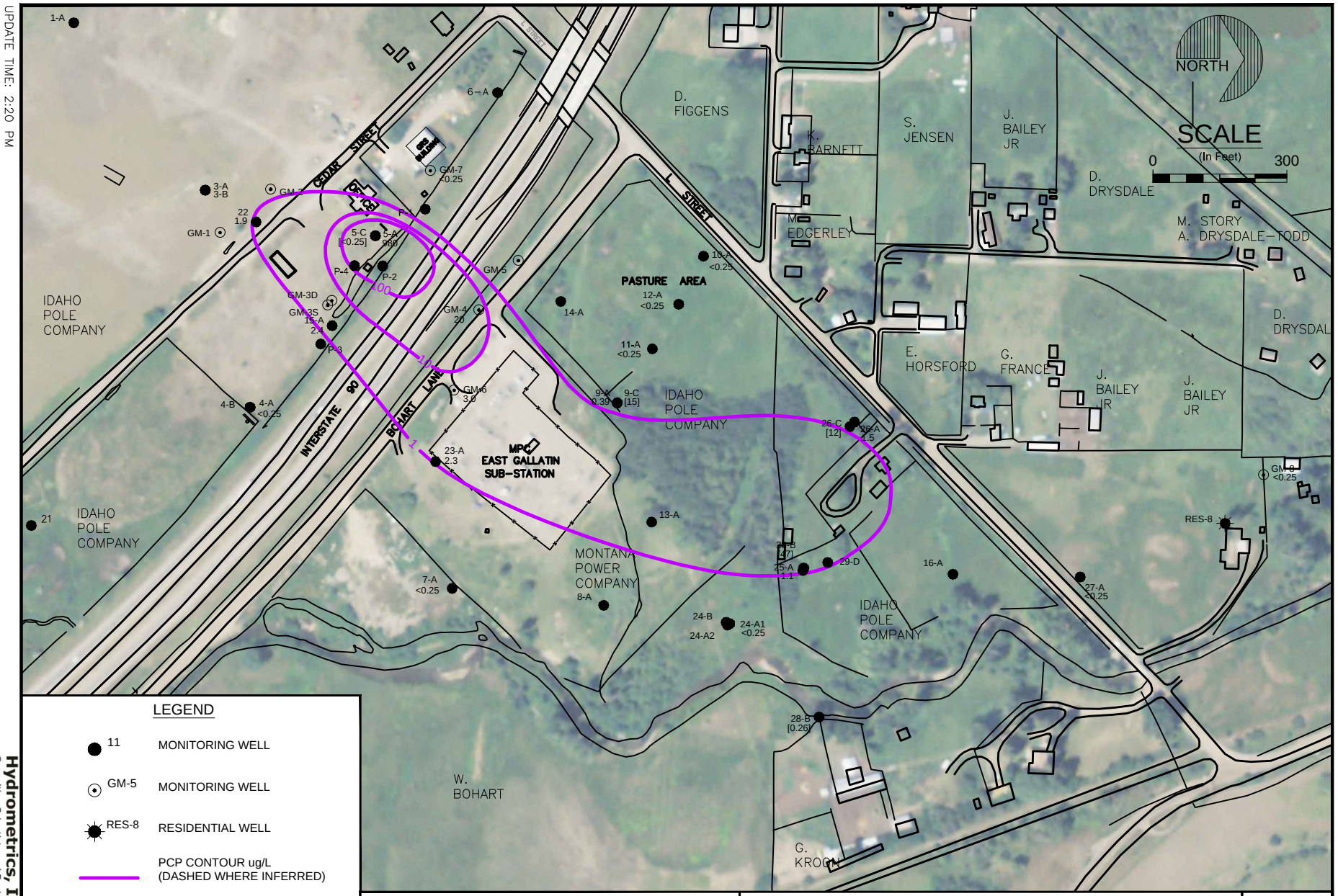

LEGEND

11	MONITORING WELL
GM-5	MONITORING WELL
RES-8	RESIDENTIAL WELL
	PCP CONTOUR ug/L (DASHED WHERE INFERRED)
[12]	NOT USED IN COUNTOURING

IDAHO POLE COMPANY
BOZEMAN, MONTANA
5029-300

PCP ISOCONTOURS IN "A" WELLS
SPRING 2009 SAMPLING EVENT
IPC - BOZEMAN, MT

FIGURE
28

Hydrometrics, Inc.
Consulting Scientists and Engineers

UPDATE TIME: 2:20 PM
JBERGIN\BIL\20110309\I:\LAND PROJECTS\MCFAR\DWG\502911\502911B004.DWG

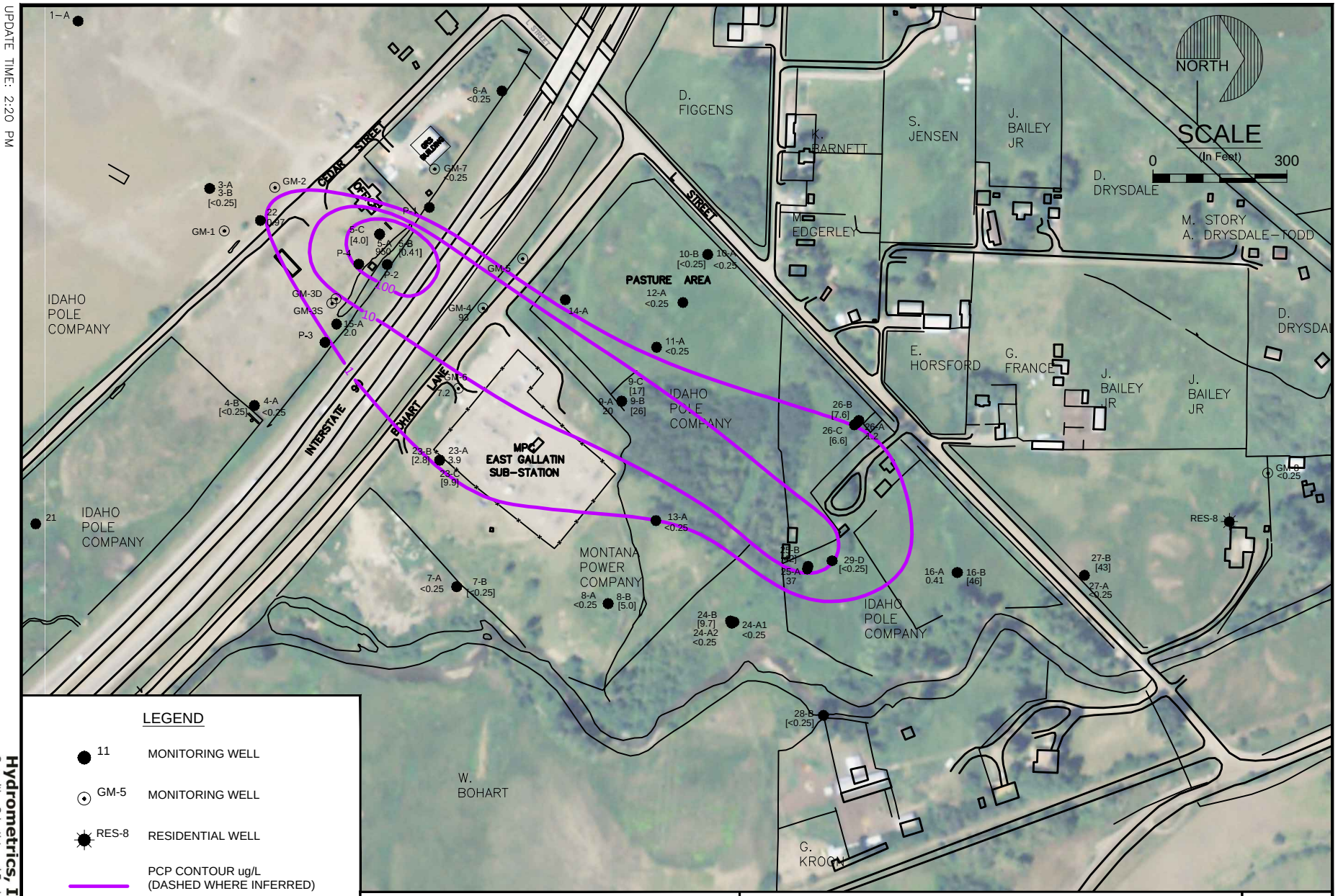

IDAHO POLE COMPANY
BOZEMAN, MONTANA
5029-300

PCP ISOCONTOURS "A" WELLS
FALL 2009 SAMPLING EVENT
IPC - BOZEMAN, MT

FIGURE
29

Hydrometrics, Inc.
Consulting Scientists and Engineers

UPDATE TIME: 2:20 PM
JBERGIN\BIL\20110309\I:\LAND PROJECTS\MCFAR\DWG\5029111\5029111B004.DWG

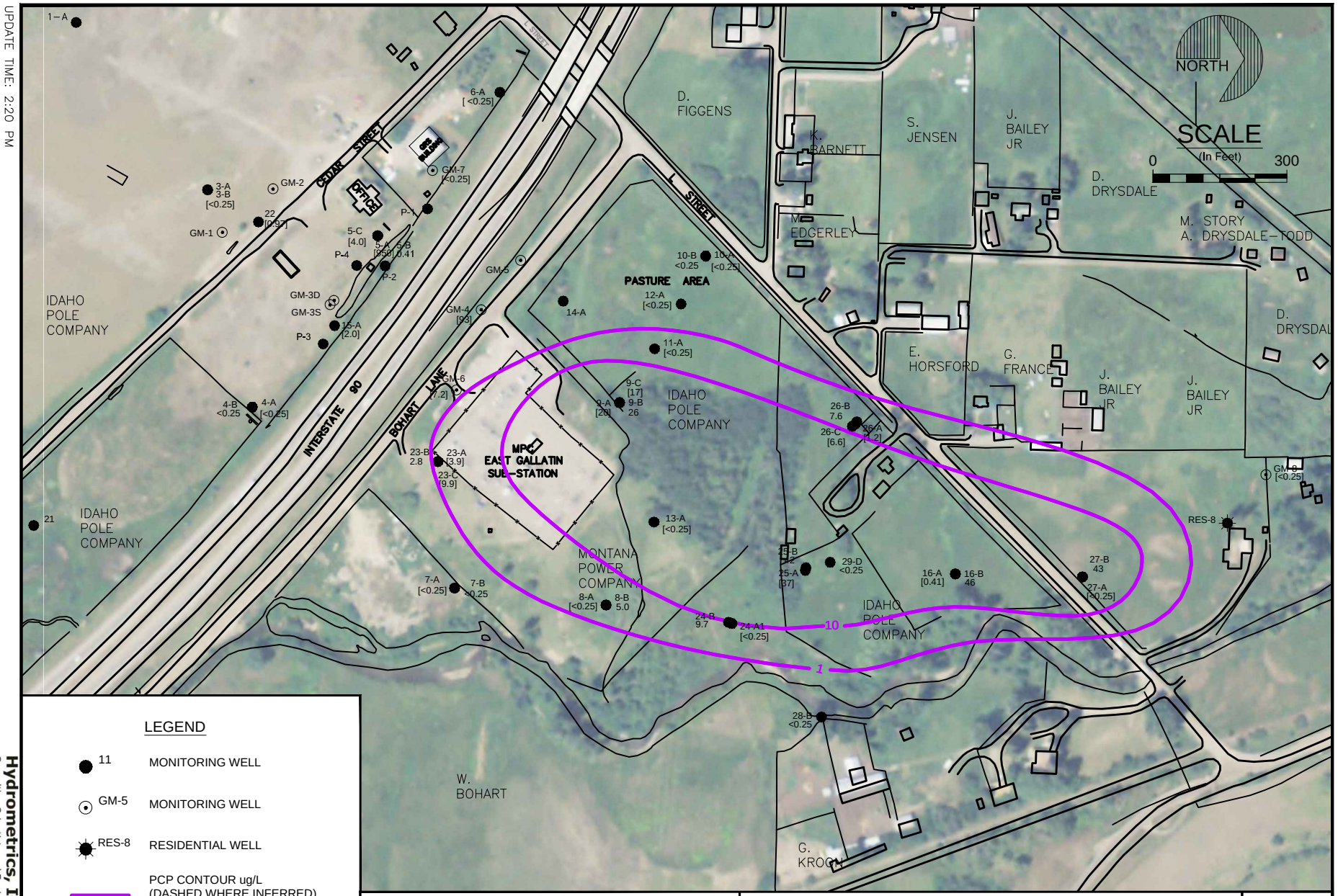

LEGEND

11	MONITORING WELL
GM-5	MONITORING WELL
RES-8	RESIDENTIAL WELL
	PCP CONTOUR ug/L (DASHED WHERE INFERRED)
[12]	NOT USED IN COUNTOURING

IDAHO POLE COMPANY
BOZEMAN, MONTANA
5029-300

PCP ISOCONTOURS IN "B" WELLS
FALL 2009 SAMPLING EVENT
IPC - BOZEMAN, MT

FIGURE
30

UPDATE TIME: 2:20 PM
JBERGIN\BIL\20110309\I:\LAND PROJECTS\MCFAR\DWG\502911\502911B004.DWG

Hydrometrics, Inc.
Consulting Scientists and Engineers

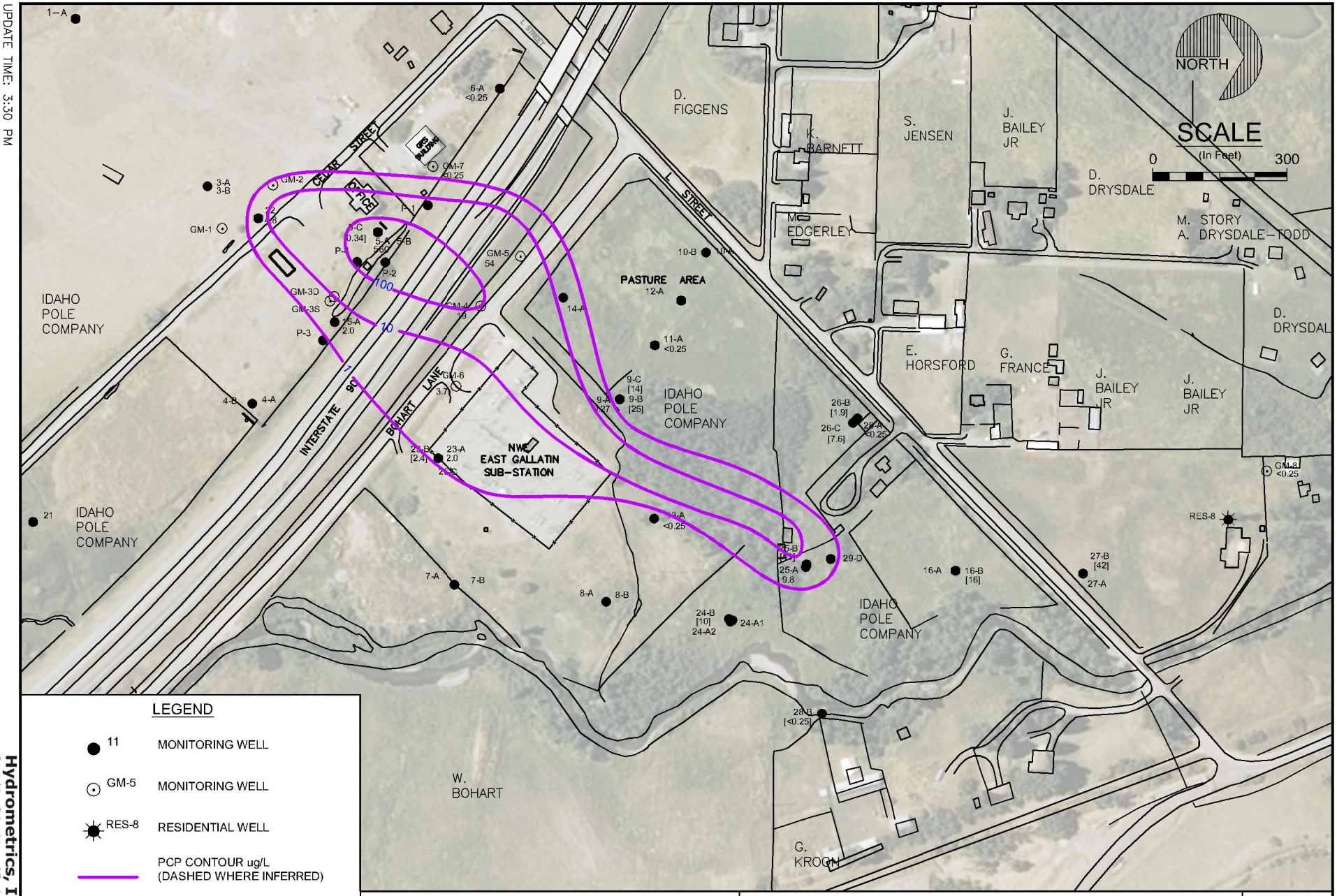

LEGEND

11	MONITORING WELL
GM-5	MONITORING WELL
RES-8	RESIDENTIAL WELL
	PCP CONTOUR ug/L (DASHED WHERE INFERRED)
[12]	NOT USED IN COUNTOURING

IDAHO POLE COMPANY
BOZEMAN, MONTANA
5029-300

PCP ISOCONTOURS IN "A" WELLS
SPRING 2010 SAMPLING EVENT
IPC - BOZEMAN, MT

FIGURE
31

UPDATE TIME: 3:30 PM
JBERGIN\BIL\20120308\I:\LAND PROJECTS\MCFAR\DWG\502911\502912B010.DWG

Hydrometrics, Inc.
Consulting Scientists and Engineers

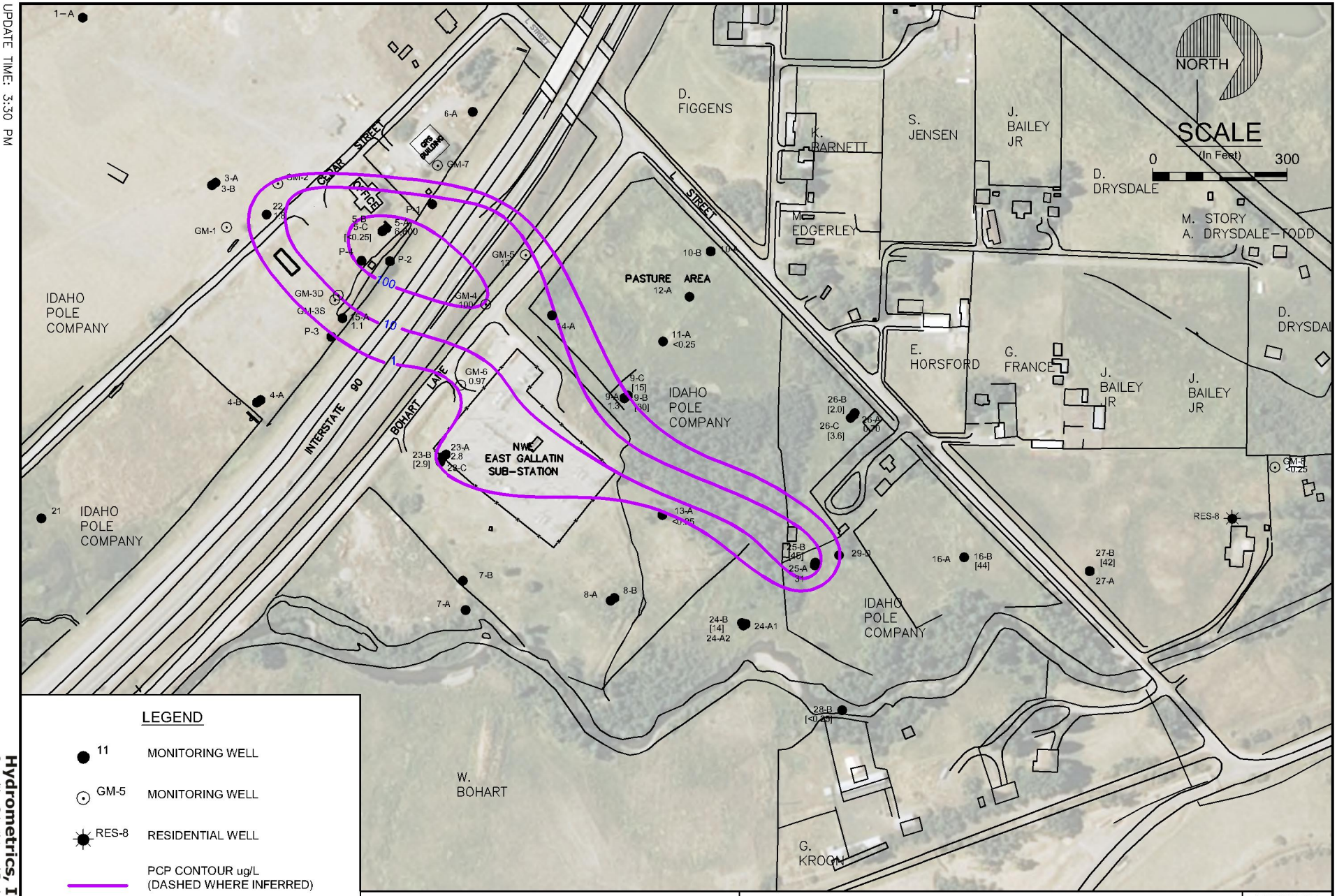

LEGEND

- 11 — MONITORING WELL
- GM-5 — MONITORING WELL
- RES-8 — RESIDENTIAL WELL
- PCP CONTOUR ug/L (DASHED WHERE INFERRED)
- [12] — NOT USED IN COUNTOURING

IDAHO POLE COMPANY
BOZEMAN, MONTANA
5029-300

PCP ISOCONTOURS "A" WELLS
FALL 2010 SAMPLING EVENT
IPC - BOZEMAN, MT

FIGURE
32

UPDATE TIME: 3:30 PM
JBERGIN\BIL\20120308\I:\LAND PROJECTS\MCFAR\DWG\502911\502912B010.DWG

Hydrometrics, Inc.
Consulting Scientists and Engineers

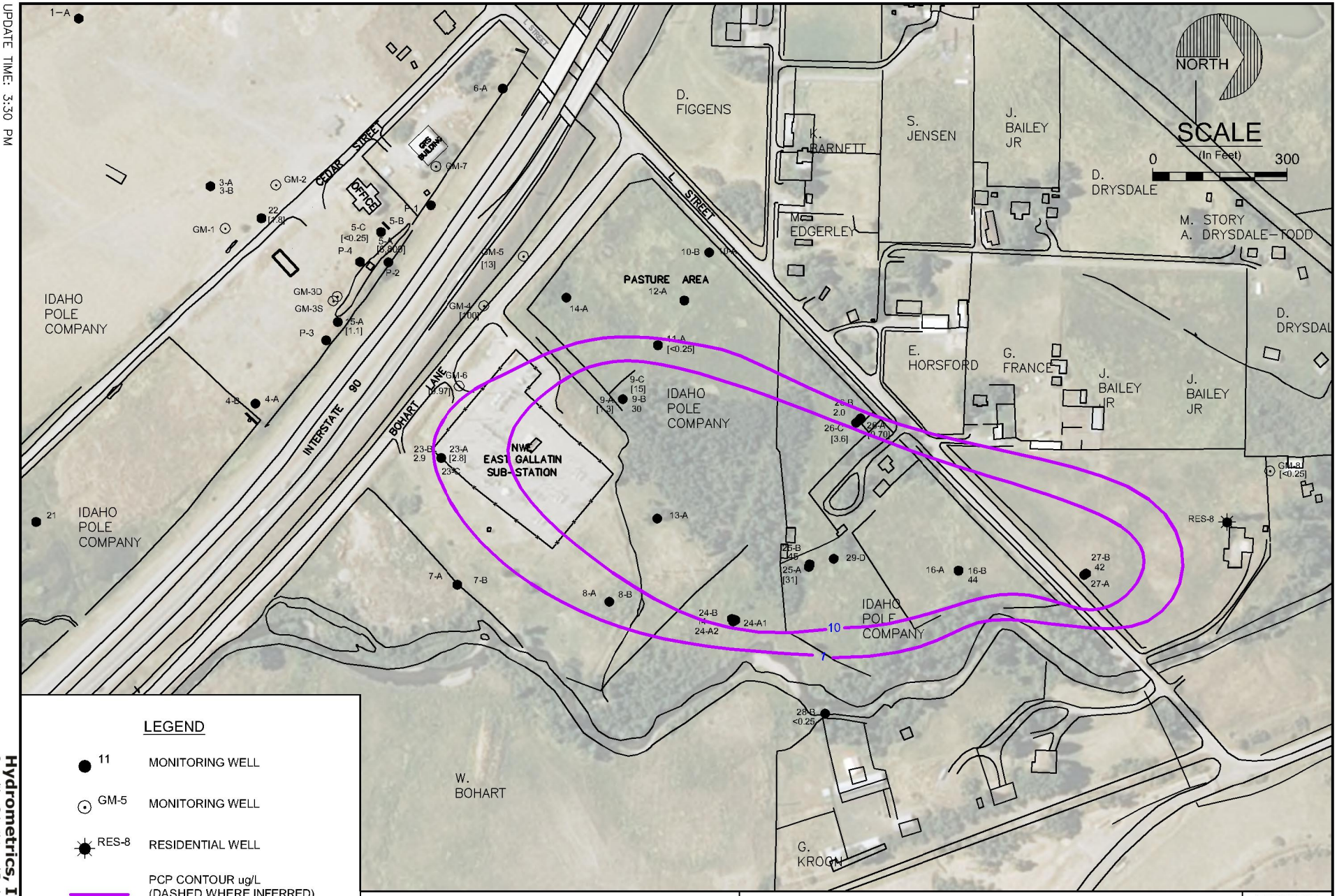

LEGEND

● 11	MONITORING WELL
⊙ GM-5	MONITORING WELL
✷ RES-8	RESIDENTIAL WELL
———	PCP CONTOUR ug/L (DASHED WHERE INFERRED)
[12]	NOT USED IN COUNTOURING

IDAHO POLE COMPANY
BOZEMAN, MONTANA
5029-300

PCP ISOCONTOURS IN "B" WELLS
FALL 2010 SAMPLING EVENT
IPC - BOZEMAN, MT

FIGURE
33

UPDATE TIME: 3:30 PM
JBERGIN\BIL\20120308\I:\LAND PROJECTS\MCFAR\DWG\502911\502912B010.DWG

Hydrometrics, Inc.
Consulting Scientists and Engineers

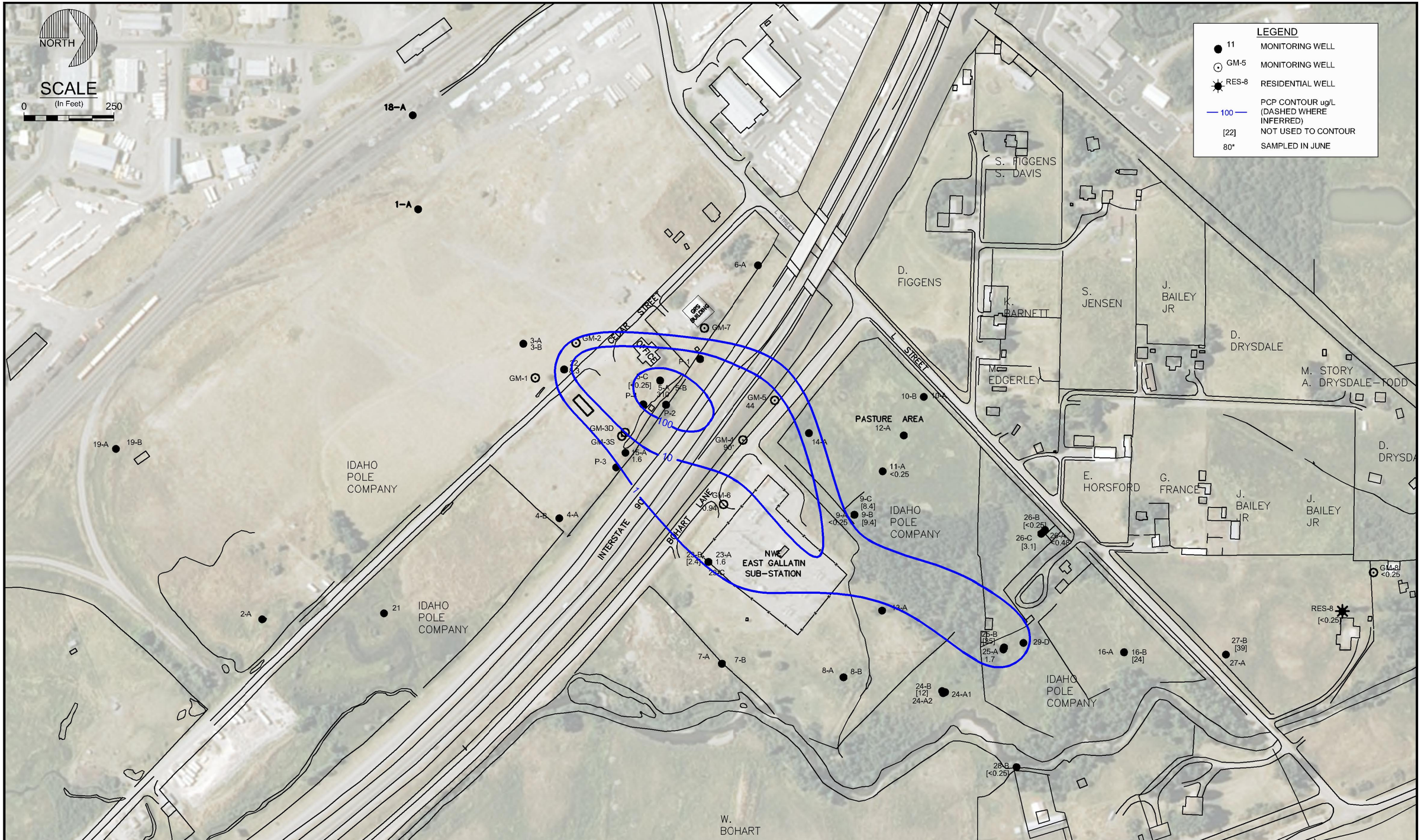

IDAHO POLE COMPANY Bozeman, Montana 5029-300	**PCP ISOCONTOURS IN "A" WELLS** **APRIL 2011** **IPC - BOZEMAN, MT**	FIGURE **34**

UPDATE TIME: 12:20 PM
TSWANT\HEL\20130325\I:\LAND PROJECTS\MCFAR\DWG\502913\502913B001.DWG

Hydrometrics, Inc.
Consulting Scientists and Engineers

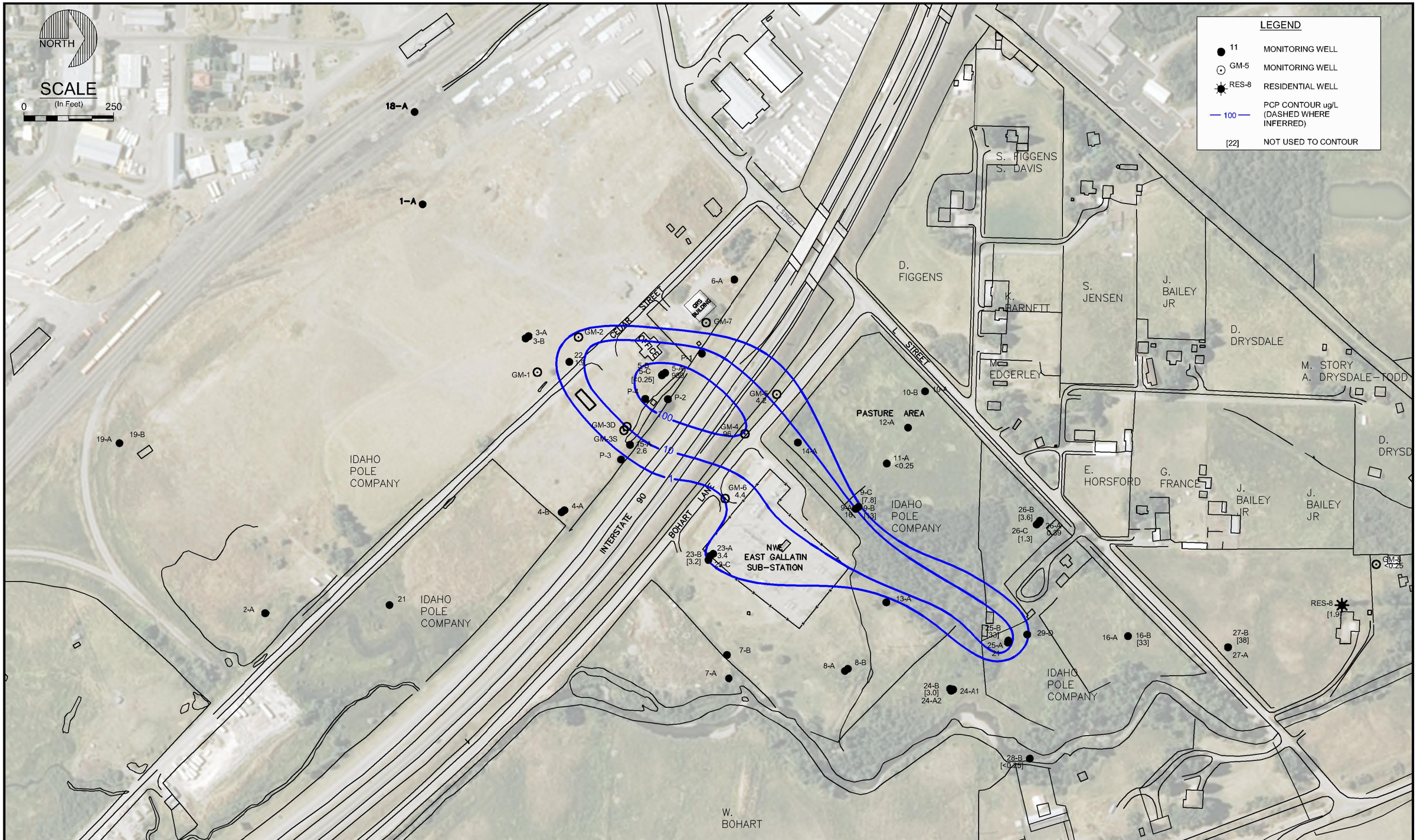

IDAHO POLE COMPANY Bozeman, Montana 5029-300	**PCP ISOCONTOURS IN "A" WELLS SEPTEMBER 2011 IPC - BOZEMAN, MT**	FIGURE **35**

UPDATE TIME: 12:20 PM
TSWANT\HEL\20130325\I:\LAND PROJECTS\MCFAR\DWG\502913\502913B001.DWG

Hydrometrics, Inc.
Consulting Scientists and Engineers

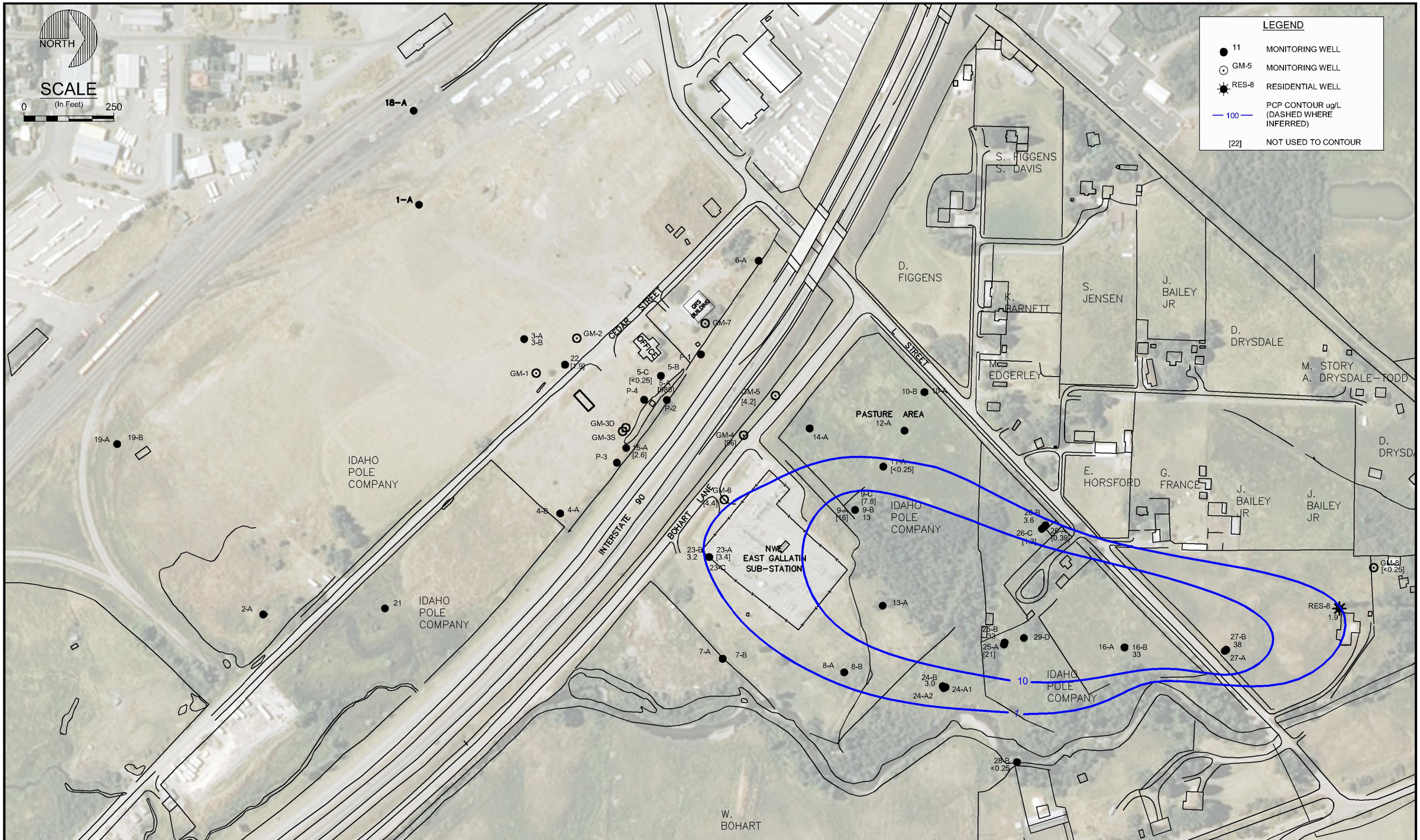

IDAHO POLE COMPANY Bozeman, Montana 5029-300	**PCP ISOCONTOURS IN "B" WELLS** **SEPTEMBER 2011** **IPC - BOZEMAN, MT**	FIGURE **36**

UPDATE TIME: 12:20 PM
TSWANT\HEL\20130325\I:\LAND PROJECTS\MCFAR\DWG\502913\502913B001.DWG

Hydrometrics, Inc.
Consulting Scientists and Engineers