

Presented below are water quality standards that are in effect for Clean Water Act purposes.

EPA is posting these standards as a convenience to users and has made a reasonable effort to assure their accuracy. Additionally, EPA has made a reasonable effort to identify parts of the standards that are not approved, disapproved, or are otherwise not in effect for Clean Water Act purposes.

Figure 130A: Fish Use Designations*
Deschutes Basin, Oregon

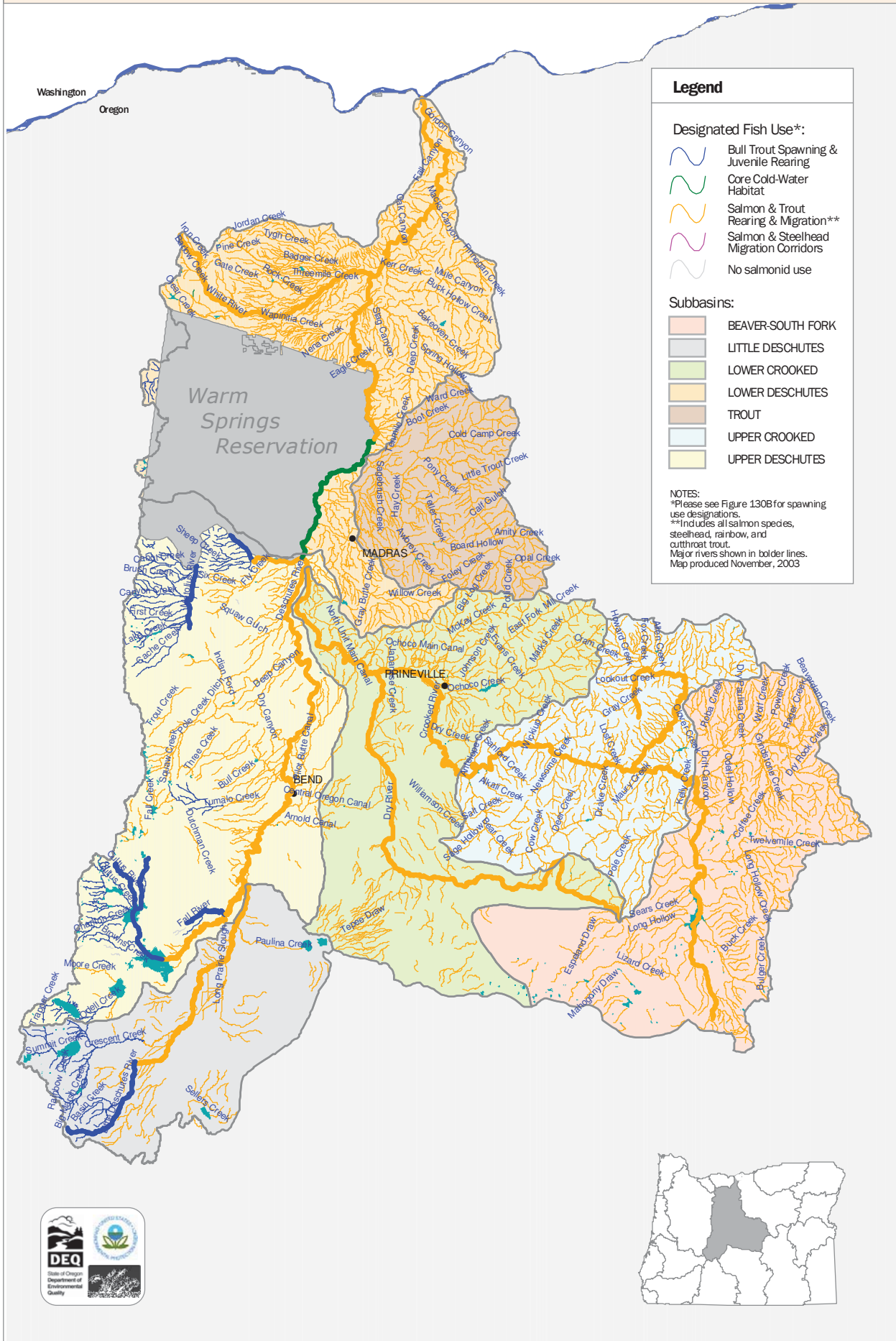
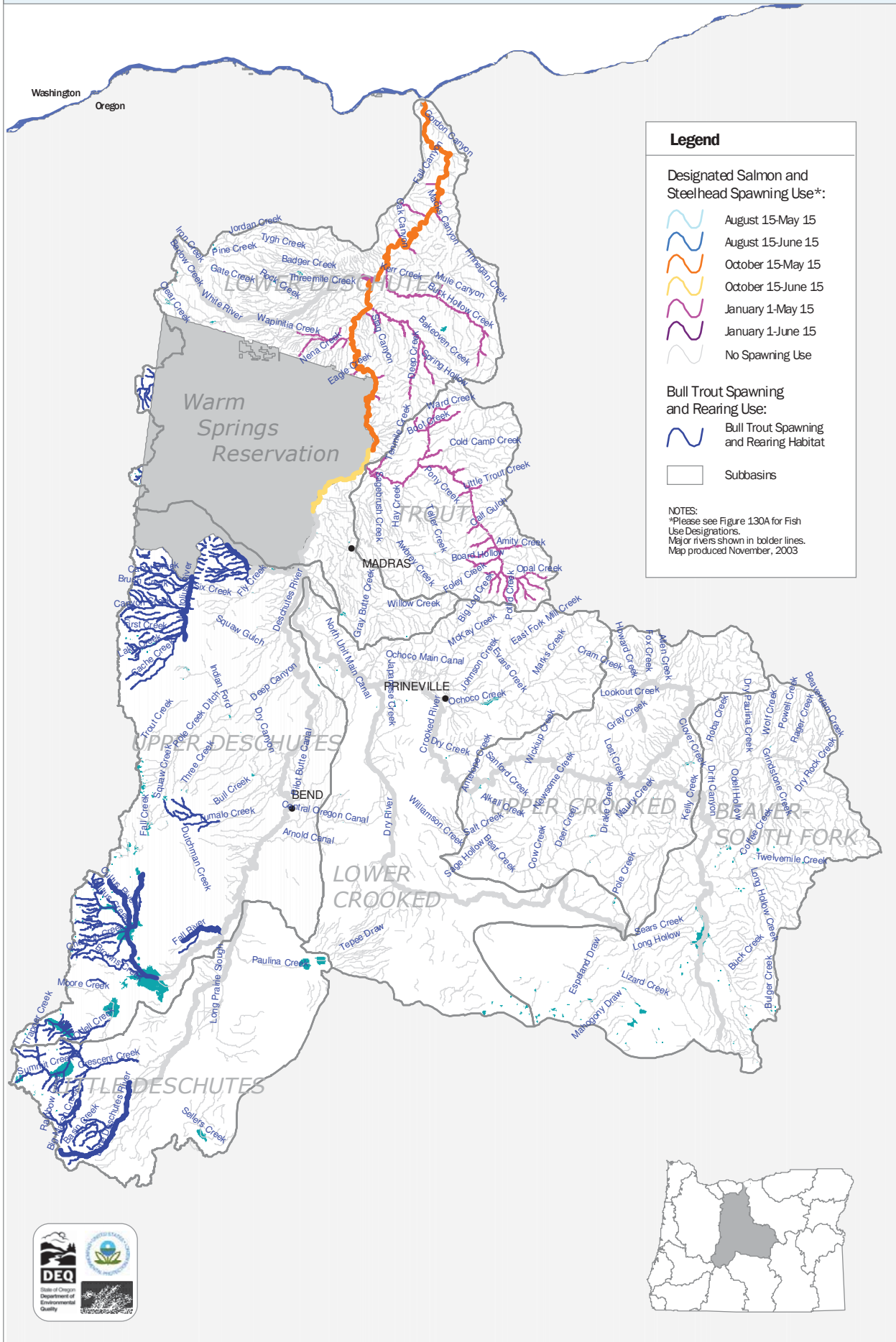


Figure 130B: Salmon and Steelhead Spawning Use Designations*
Deschutes Basin, Oregon









Draft Revised Figure 151A: Fish Use Designations* Grande Ronde Basin, Oregon

Legend

Designated Fish Use*:

-  Bull Trout Spawning & Juvenile Rearing
-  Core Cold-Water Habitat
-  Salmon & Trout** Rearing & Migration
-  Salmon & Steelhead Migration Corridors
-  Out of State Waters

Subbasins:

-  HELLS CANYON
-  IMNAHA
-  LOWER GRANDE RONDE
-  LOWER SNAKE-ASOTIN
-  UPPER GRANDE RONDE
-  WALLOWA

NOTES:
 *Please see Figure 151B for Spawning Use Designations.
 **Includes all salmon species, steelhead, rainbow, and cutthroat trout.
 Major rivers shown in bolder lines.
 Map produced August, 2005

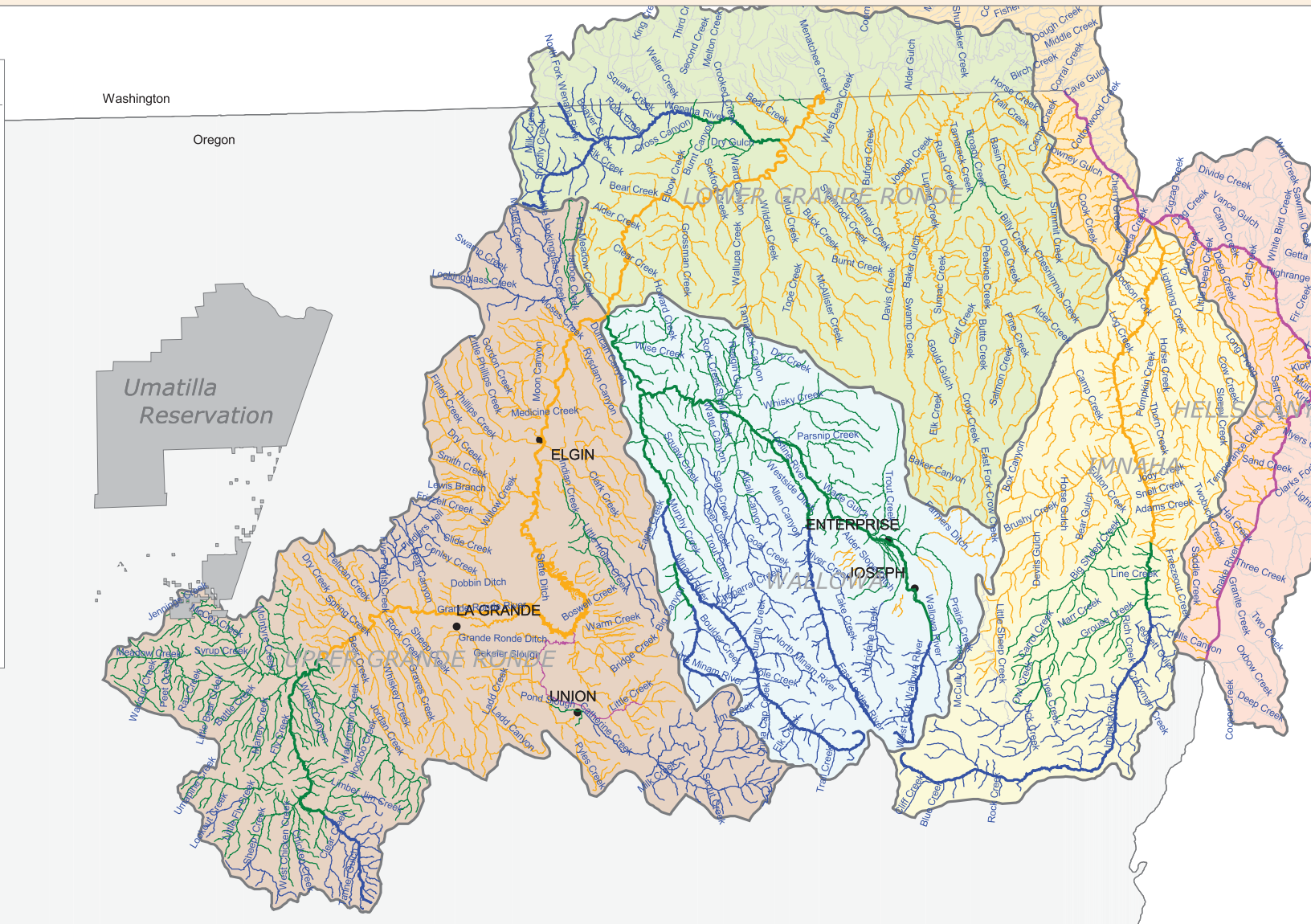
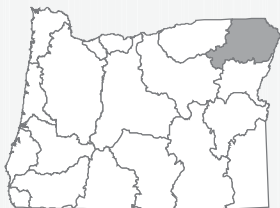


Figure 151B: Salmon and Steelhead Spawning Use Designations*
 Grande Ronde Basin, Oregon

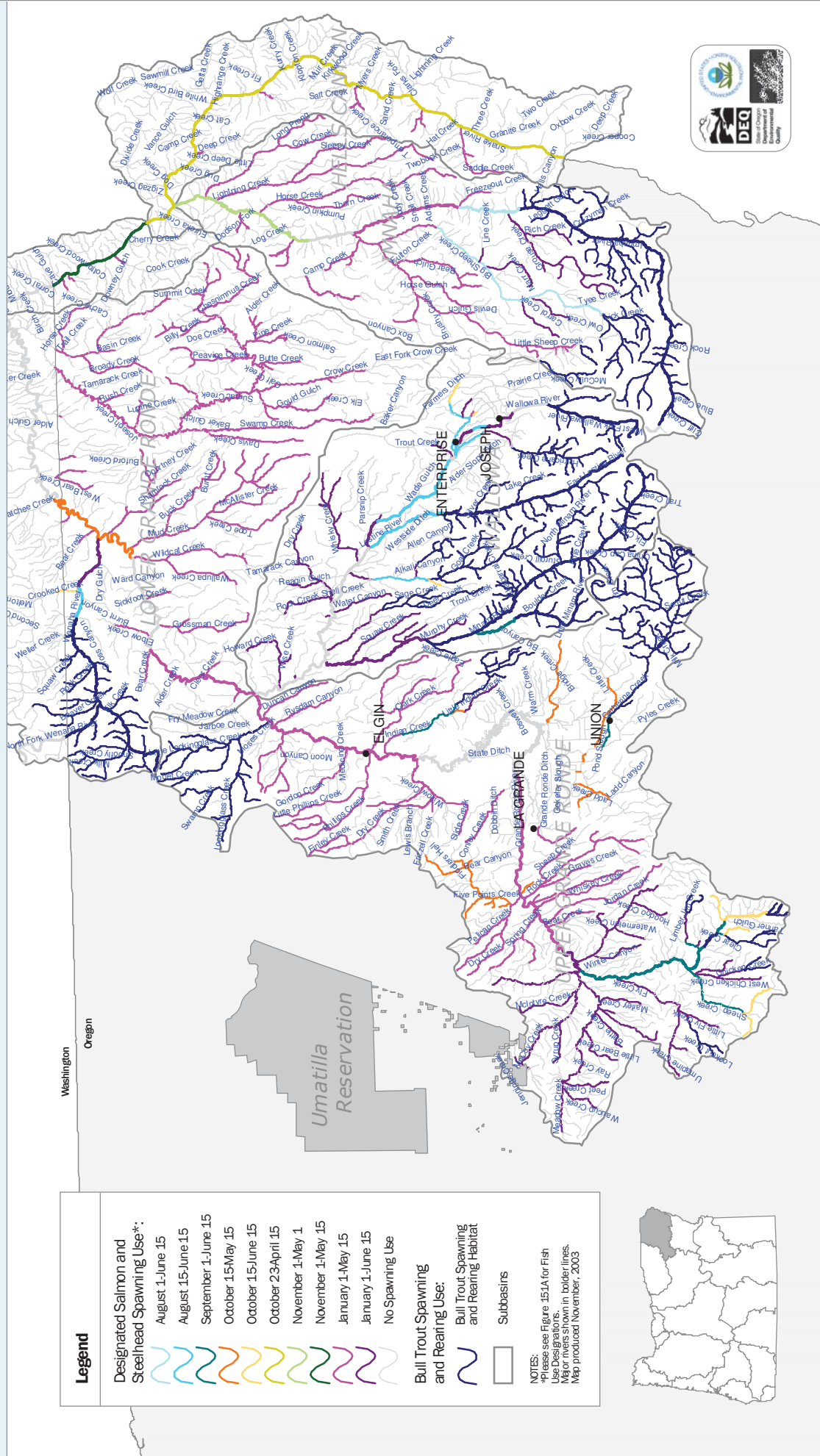


Figure 160A: Fish Use Designations*
Hood Basin, Oregon

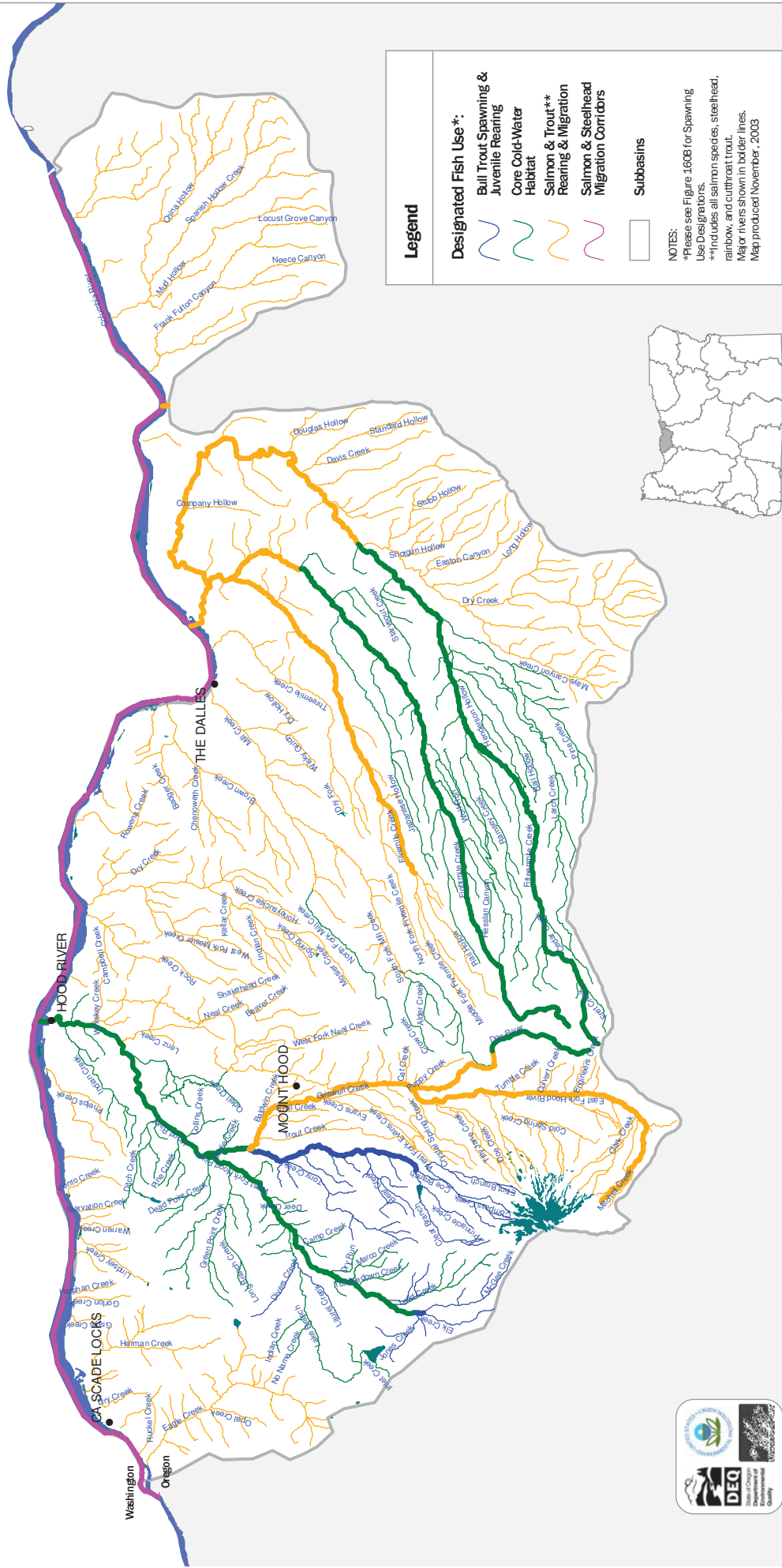


Figure 160B: Salmon and Steelhead Spawning Use Designations*
Hood Basin, Oregon

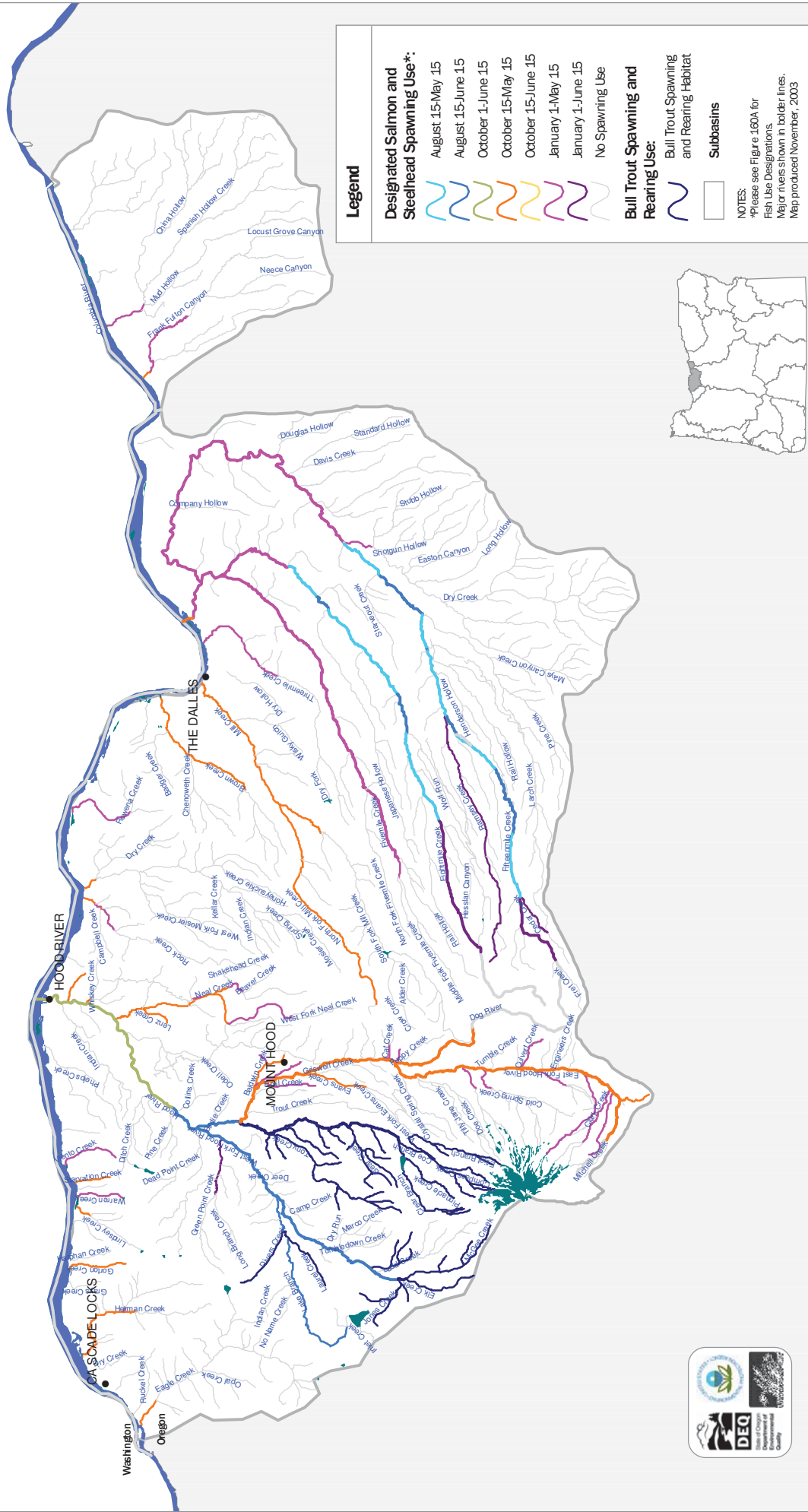
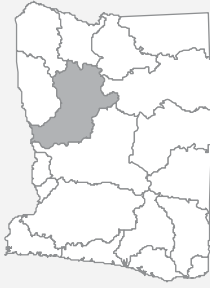
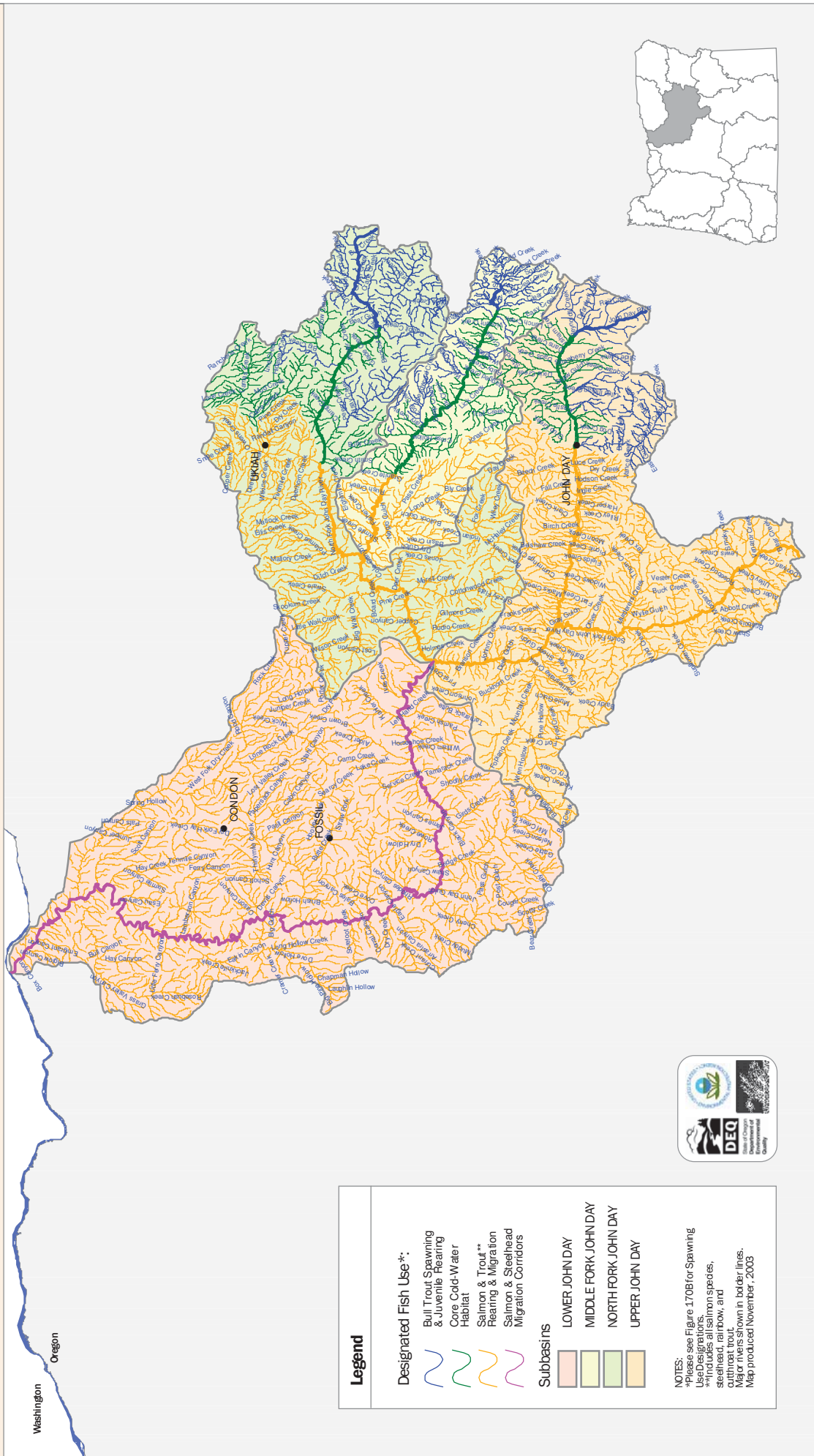


Figure 170A: Fish Use Designations*
John Day Basin, Oregon







Legend

Designated Fish Use*:

-  Bull Trout Spawning & Juvenile Rearing
-  Core Cold-Water Habitat
-  Salmon & Trout Rearing & Migration
-  Salmon & Steelhead Migration Corridors

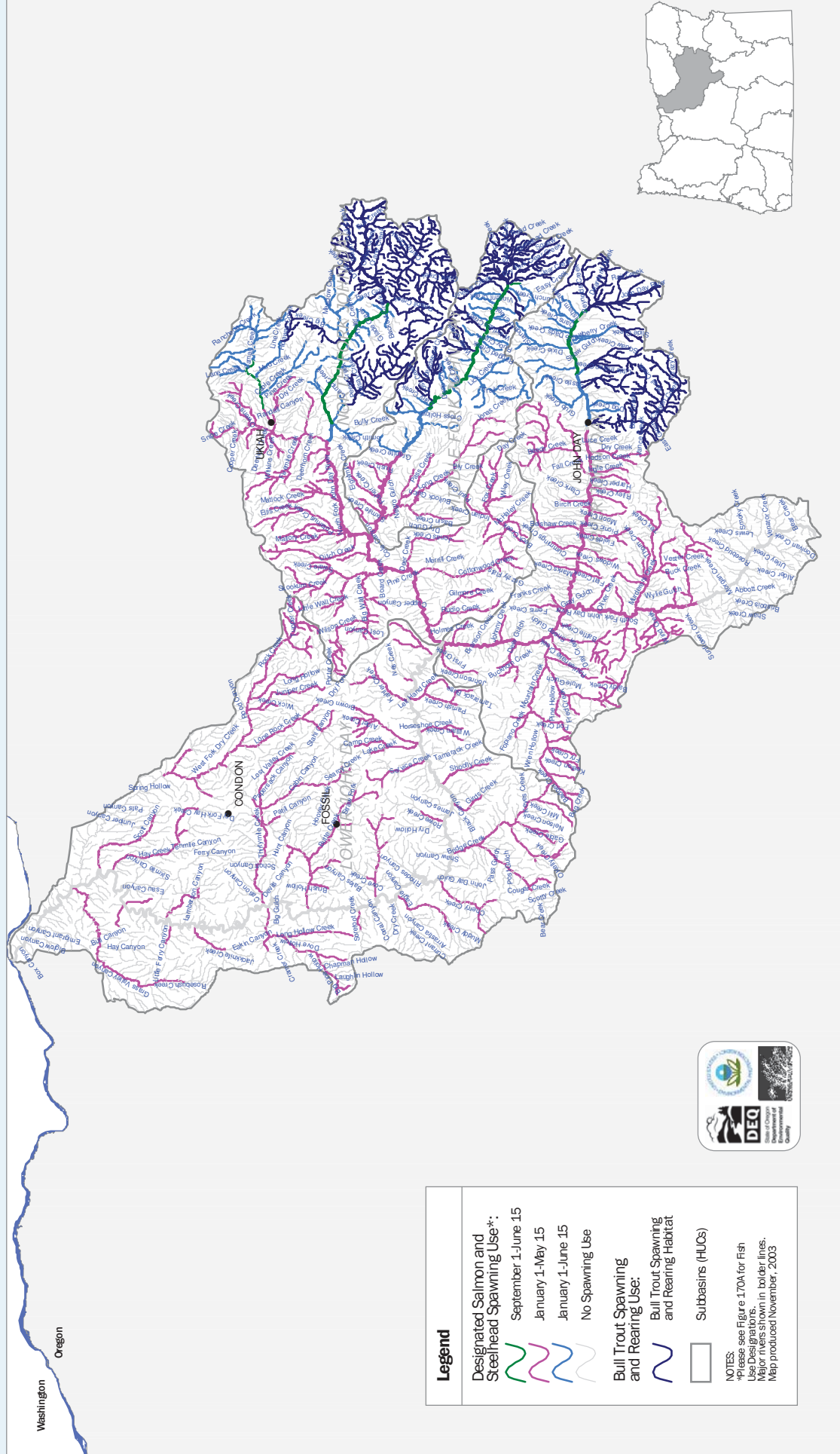
Subbasins

-  LOWER JOHN DAY
-  MIDDLE FORK JOHN DAY
-  NORTH FORK JOHN DAY
-  UPPER JOHN DAY

NOTES:
 *Please see Figure 170B for Spawning Use Designations.
 **Includes all salmon species, steelhead, rainbow, and cutthroat trout.
 Major rivers shown in border lines.
 Map produced November, 2003



Figure 170B: Salmon and Steelhead Spawning Use Designations*
John Day Basin, Oregon



Legend

Designated Salmon and Steelhead Spawning Use*:

- September 1-June 15
- January 1-May 15
- January 1-June 15
- No Spawning Use

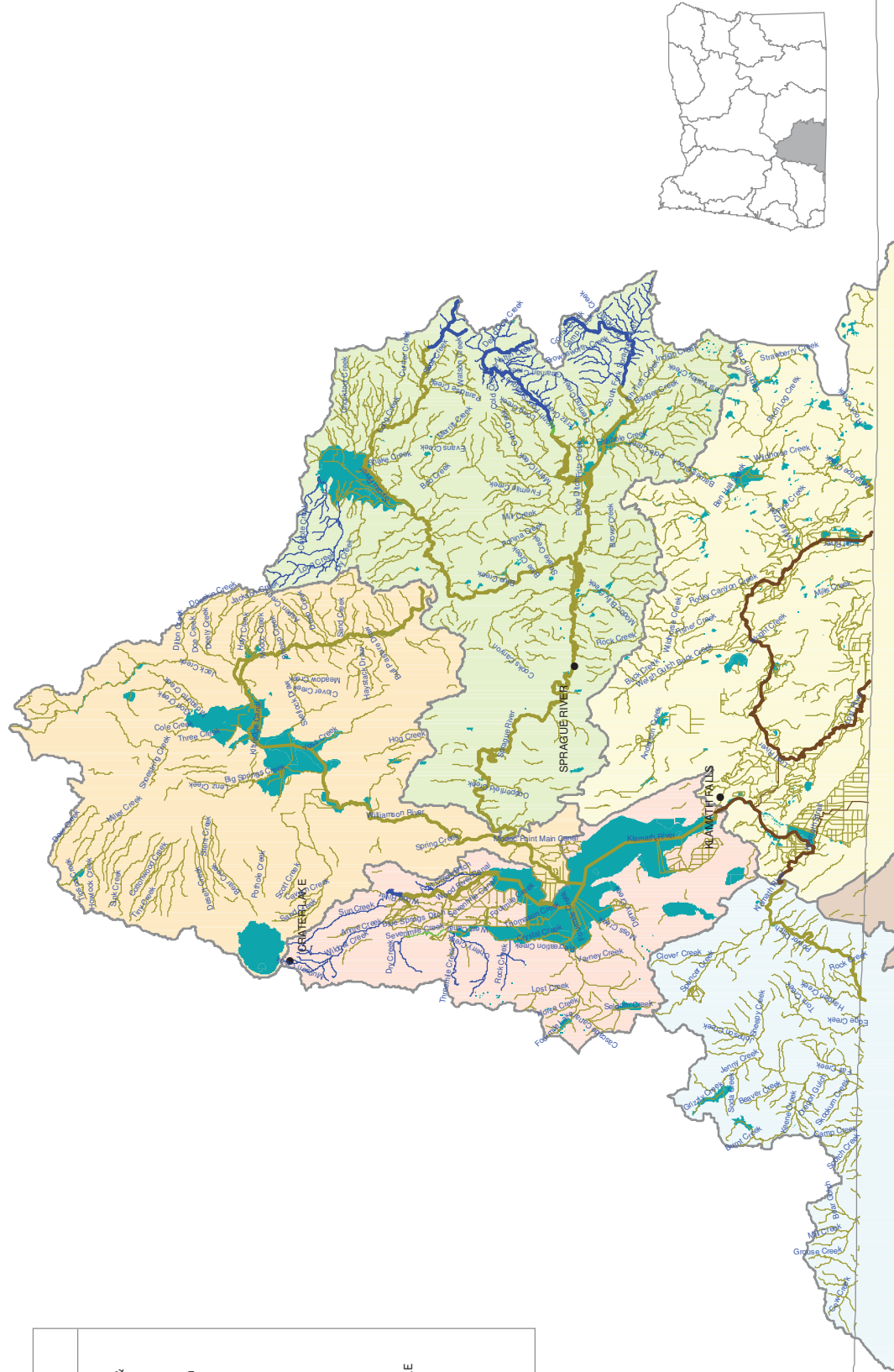
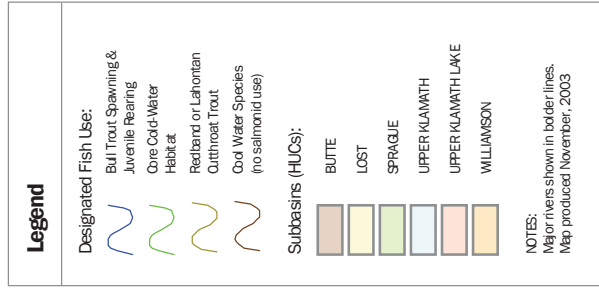
Bull Trout Spawning and Rearing Use:

- Bull Trout Spawning and Rearing Habitat
- Subbasins (HUCs)

NOTES:
 *Please see Figure 170A for Fish Use Designations.
 Major rivers shown in bold lines.
 Map produced November, 2003



Figure 180A: Fish Use Designations
Klamath Basin, Oregon








Oregon

California






Figure 201A: Fish Use Designations
Malheur River Basin, Oregon

Legend

Designated Fish Use:

-  Bull Trout Spawning & Juvenile Rearing
-  Core Cold-Water Habitat
-  Redband or Lahontan Cutthroat Trout
-  Cool Water Species (no salmonid use)
-  Out of State Waters

Subbasins:

-  BULLY
-  LOWER MALHEUR
-  UPPER MALHEUR
-  SNAKE
-  WILLOW

NOTES:
Major rivers shown in bolder lines.
Map produced November, 2003

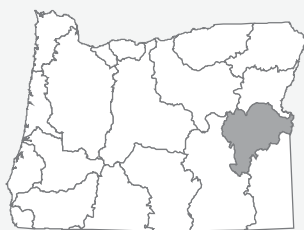
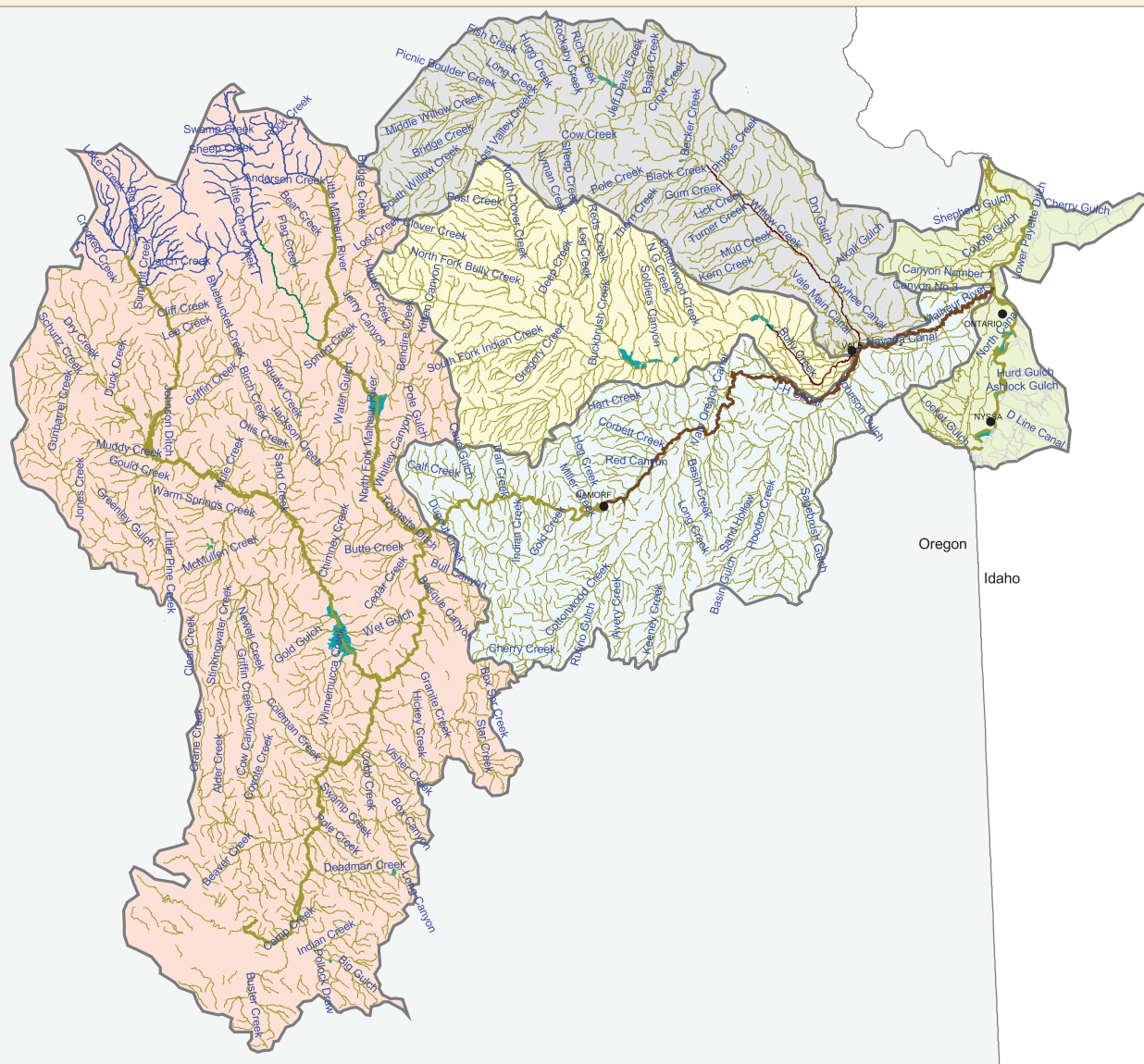


Figure 220A: Fish Use Designations*
Mid Coast Basin, Oregon

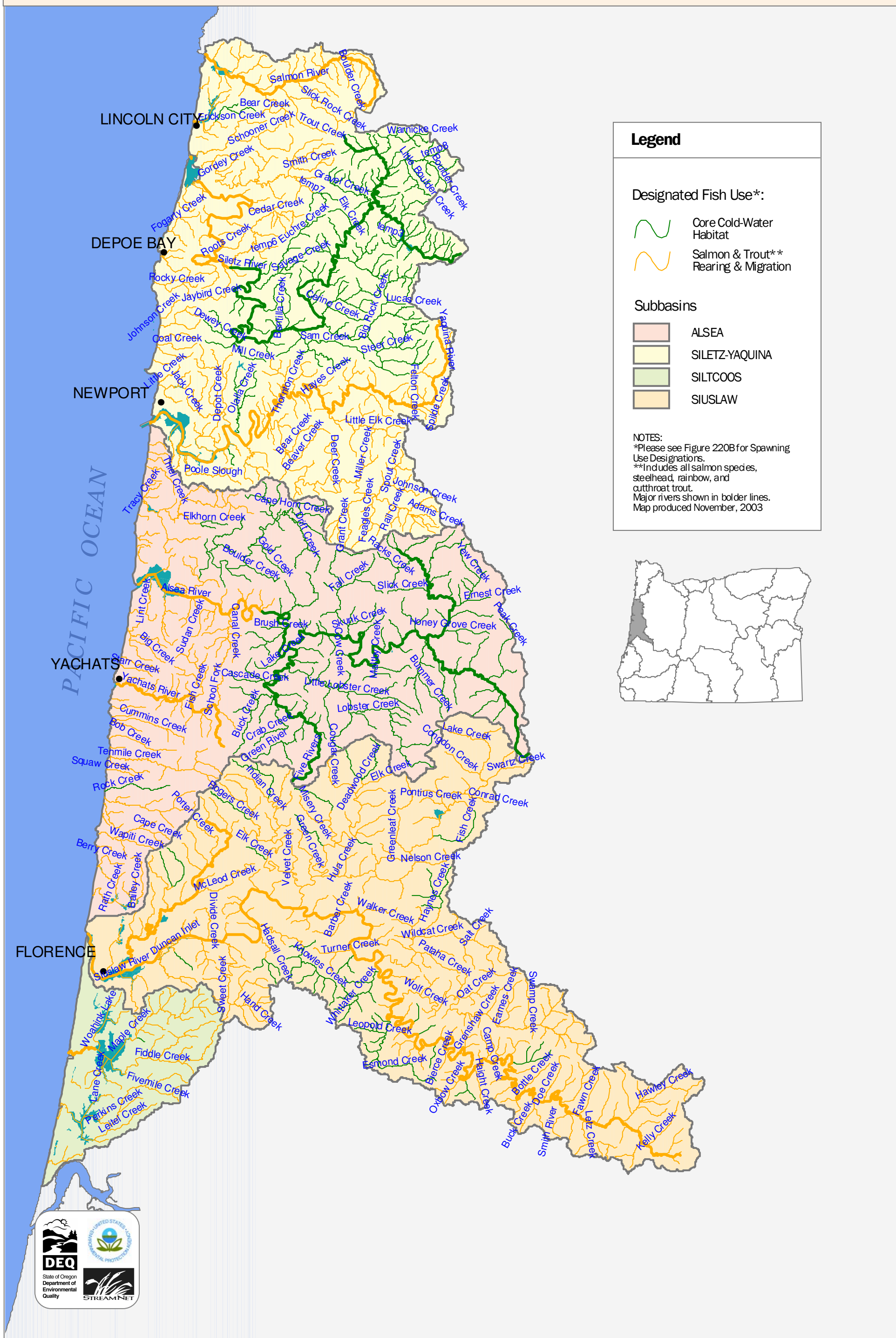


Figure 220B: Salmon and Steelhead Spawning Use Designations*
Mid Coast Basin, Oregon

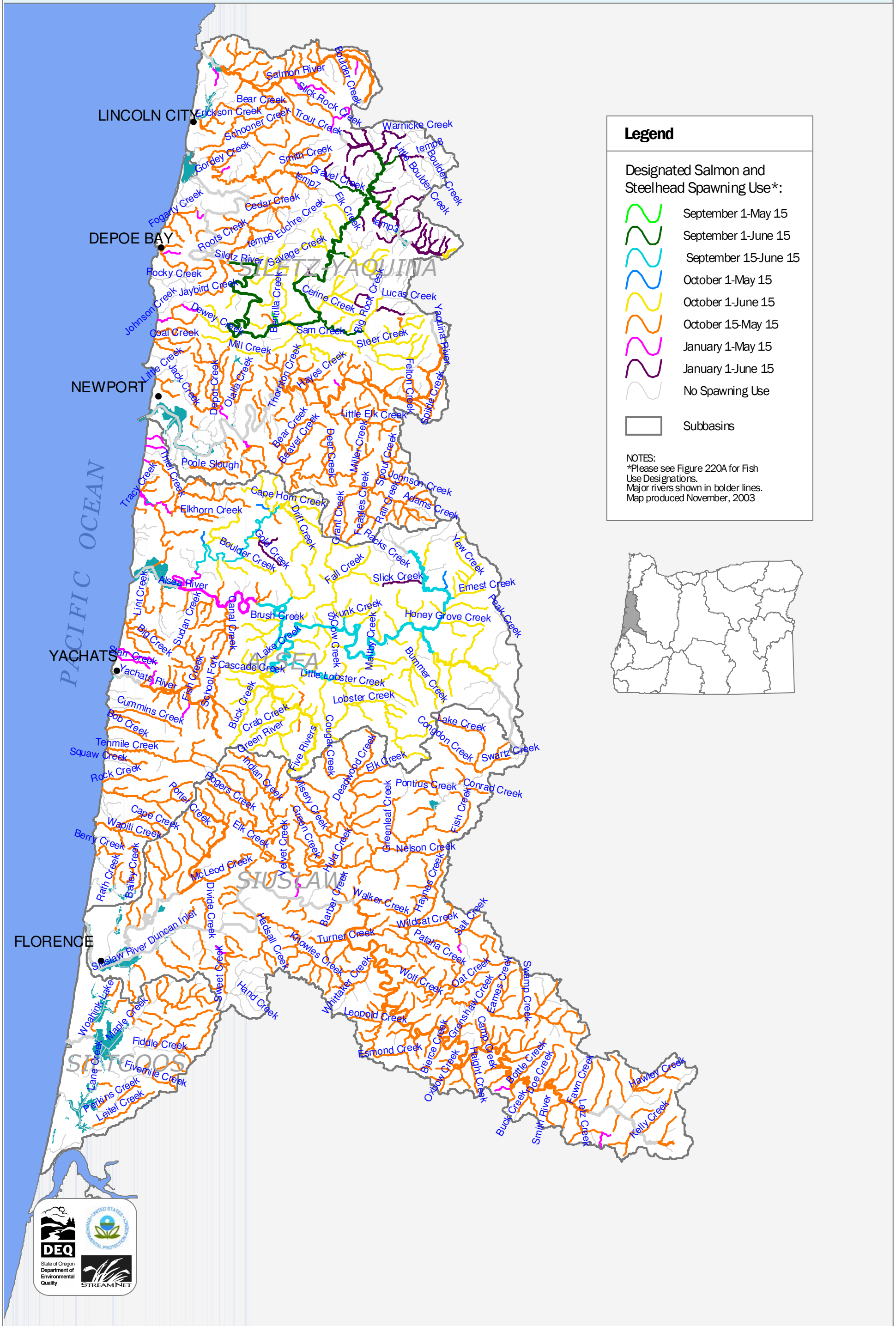





Figure 230A: Fish Use Designations*
North Coast Basin, Oregon








Legend

Designated Fish Use*:

-  Core Cold-Water Habitat
-  Salmon & Trout** Rearing & Migration
-  Salmon & Steelhead Migration Corridors

Subbasins

-  LOWER COLUMBIA
-  LOWER COLUMBIA-CLATSKANIE
-  NECANICUM
-  NEHALEM
-  WILSON-TRASK-NESTUCCA

NOTES:

- *Please see Figure 230B for Spawning Use Designations.
- **Includes all salmon species, steelhead, rainbow, and cutthroat trout.
- Major rivers shown in bolder lines.
- Map produced November, 2003



Figure 230B: Salmon and Steelhead Spawning Use Designations*
North Coast Basin, Oregon

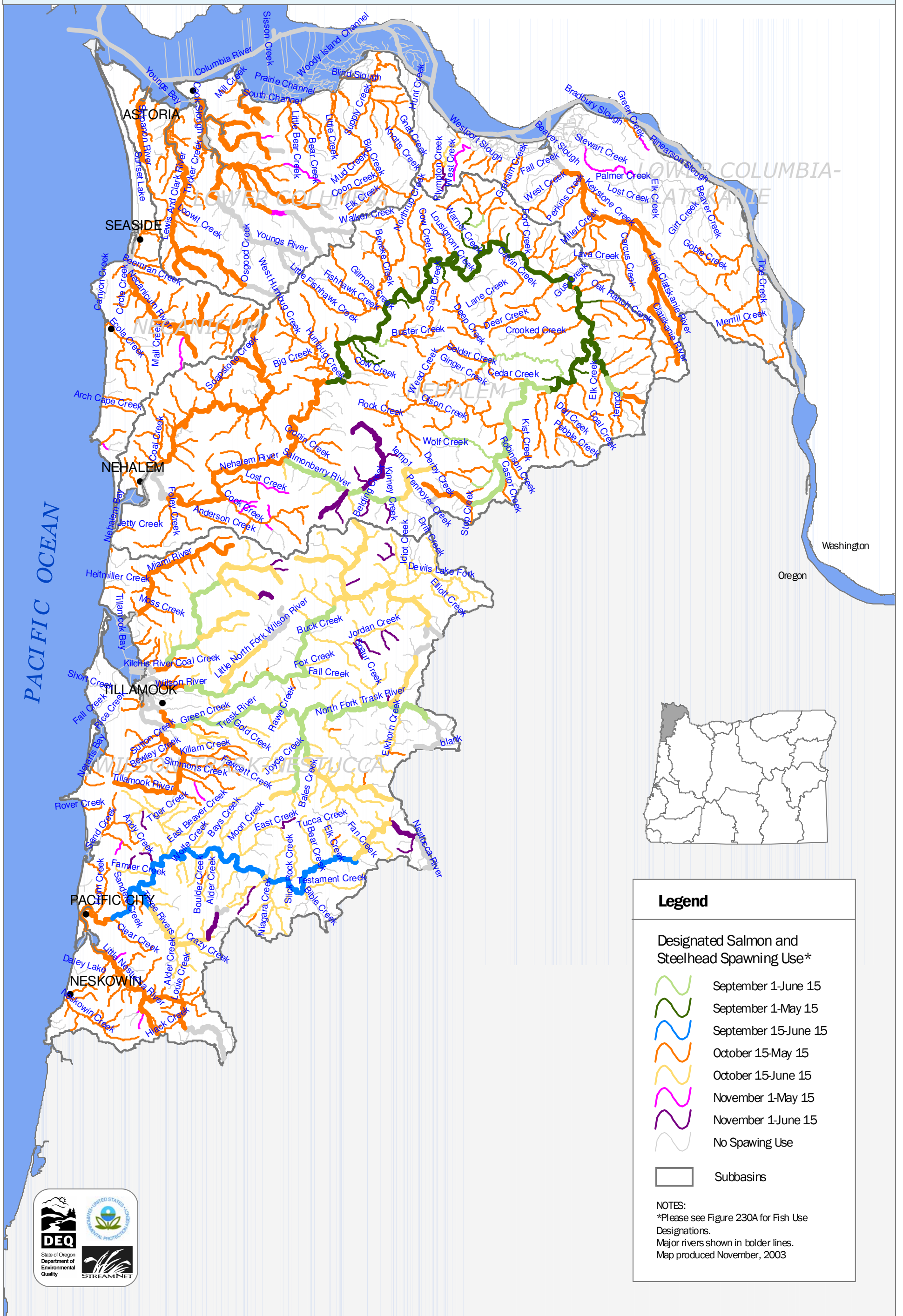








Figure 260A: Fish Use Designations
Powder Basin, Oregon

Legend

Designated Fish Use:

-  Bull Trout Spawning & Juvenile Rearing
-  Redband or Lahontan Cutthroat Trout
-  Out of State Waters

Subbasins:

-  BROWNLEE RESERVOIR
-  BURNT
-  POWDER

NOTES:
Major rivers shown in bolder lines.
Map produced November, 2003

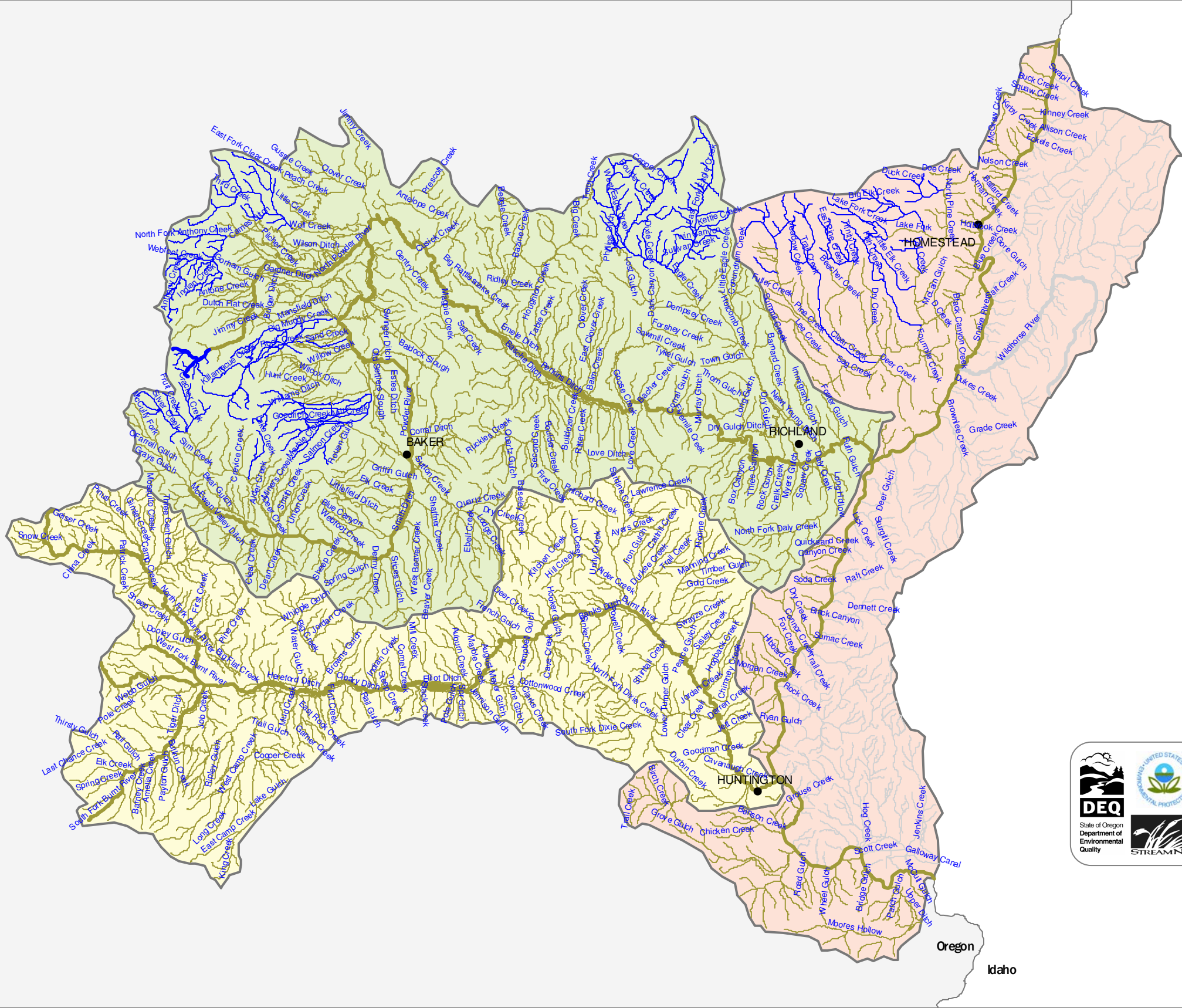
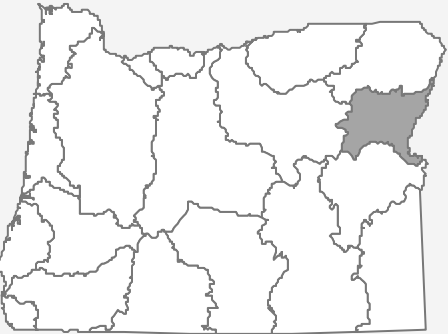


Figure 271A: Fish Use Designations*
Rogue Basin, Oregon

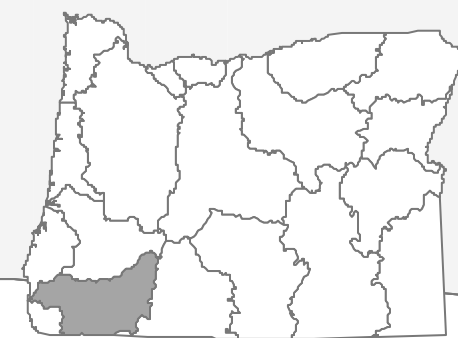
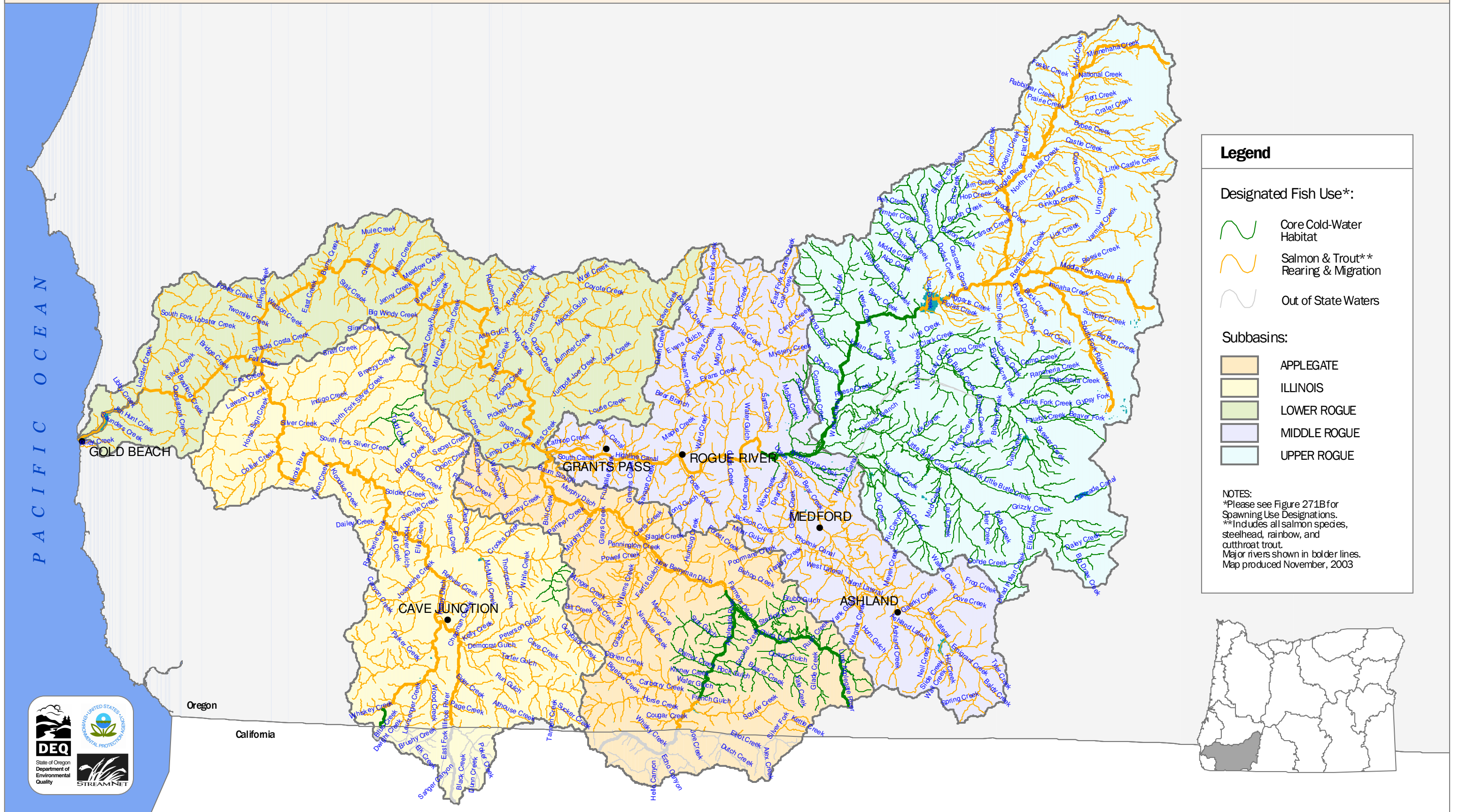


Figure 271B: Salmon and Steelhead Spawning Use Designations*
Rogue Basin, Oregon

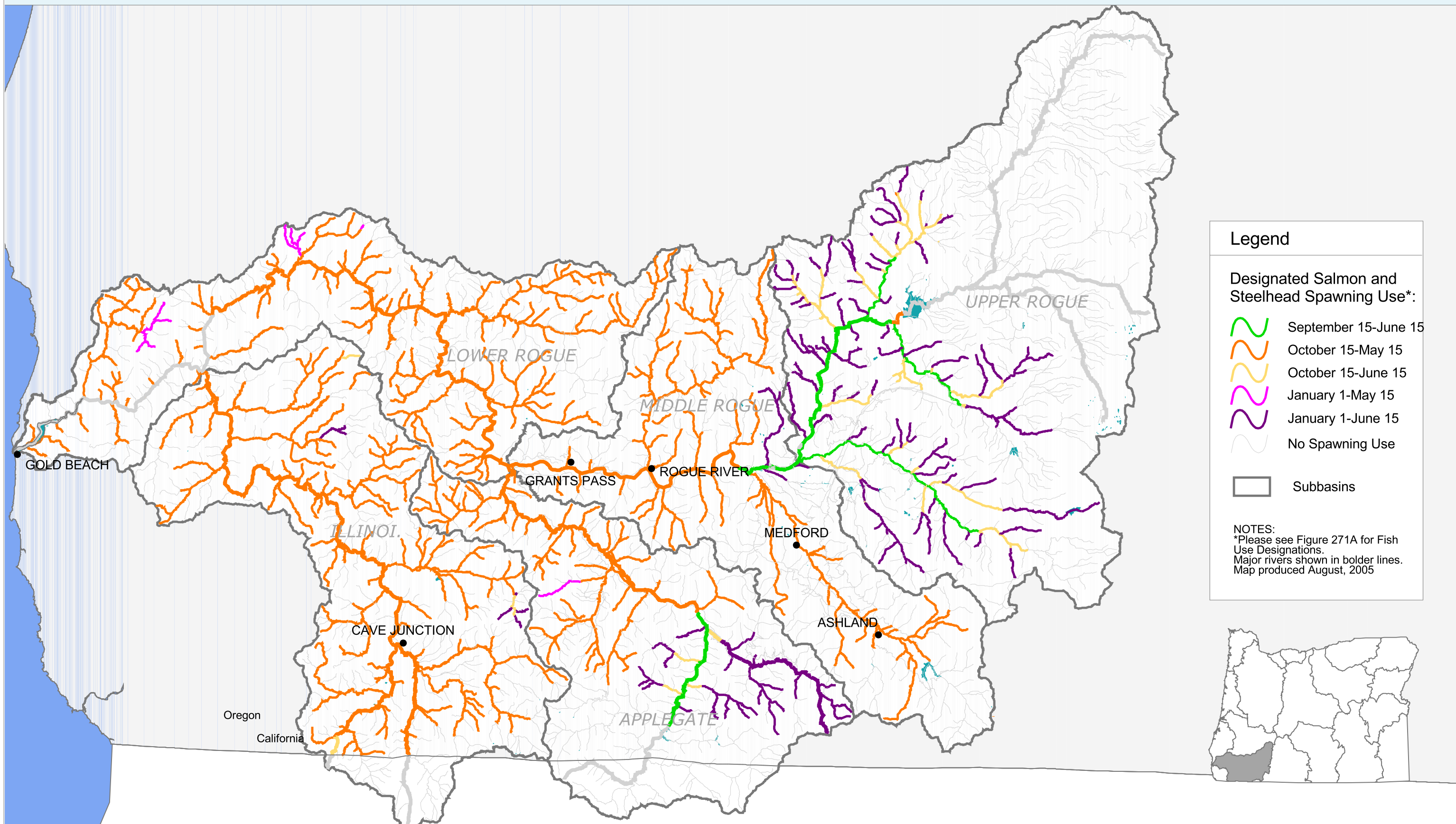
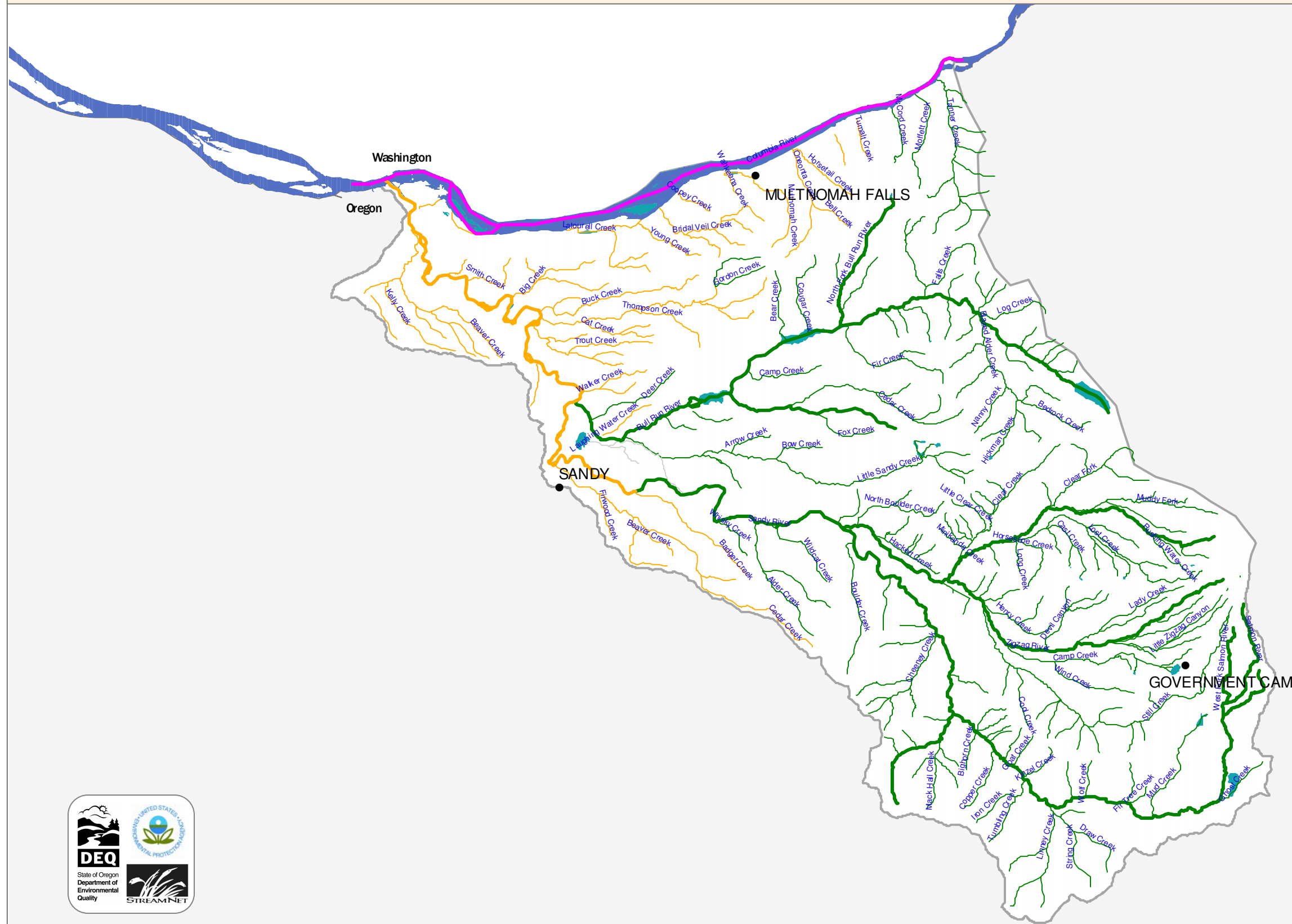







Figure 286A: Fish Use Designations*
Sandy Basin, Oregon



Legend

Designated Fish Use*:

-  Core Cold-Water Habitat
-  Salmon & Trout** Rearing & Migration
-  Salmon & Steelhead Migration Corridors
-  No salmonid use

 Subbasins

NOTES:
*Please see Figure 286B for Spawning Use Designations.
**Includes all salmon species, steelhead, rainbow, and cutthroat trout.
Major rivers shown in bolder lines.
Map produced November, 2003

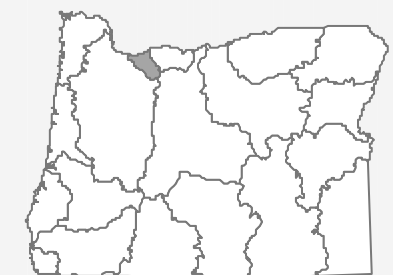
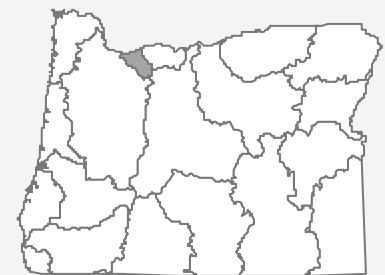
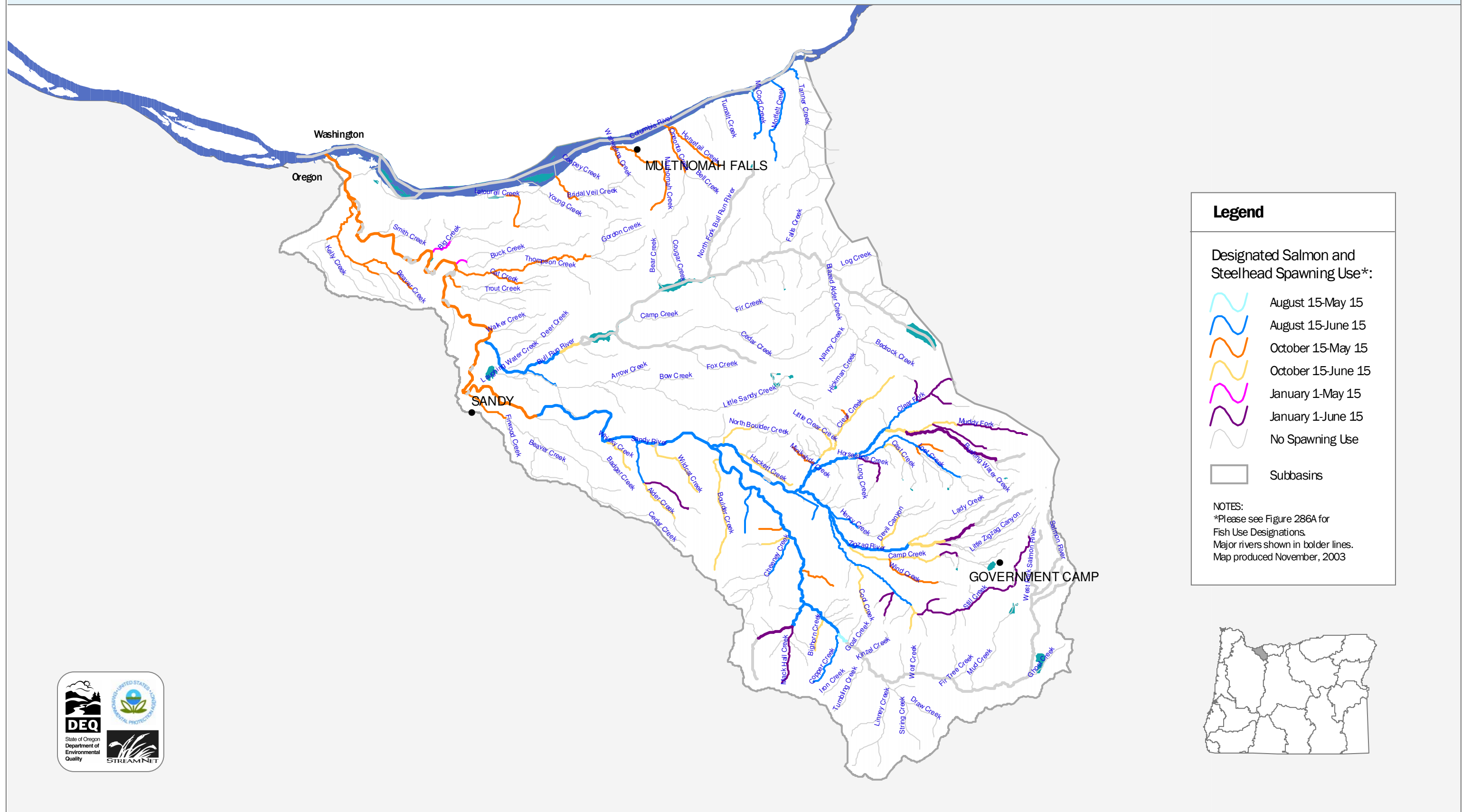


Figure 286B: Salmon and Steelhead Spawning Use Designations*
Sandy Basin, Oregon



Draft Revised Figure 300A: Fish Use Designations* South Coast Basin, Oregon

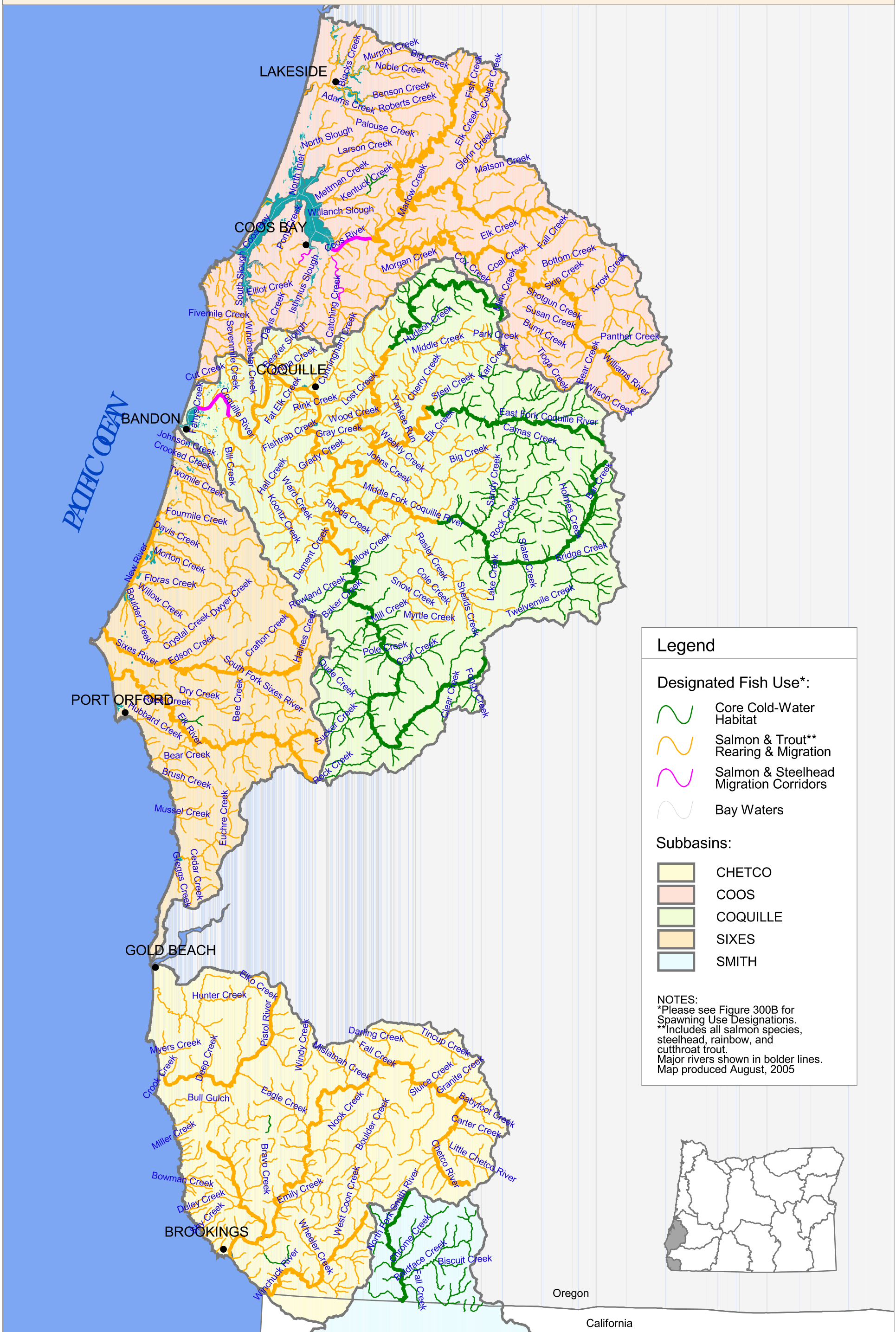


Figure 300B: Salmon and Steelhead Spawning Use Designations*
 South Coast Basin, Oregon

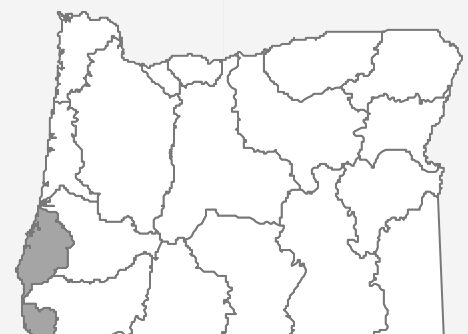
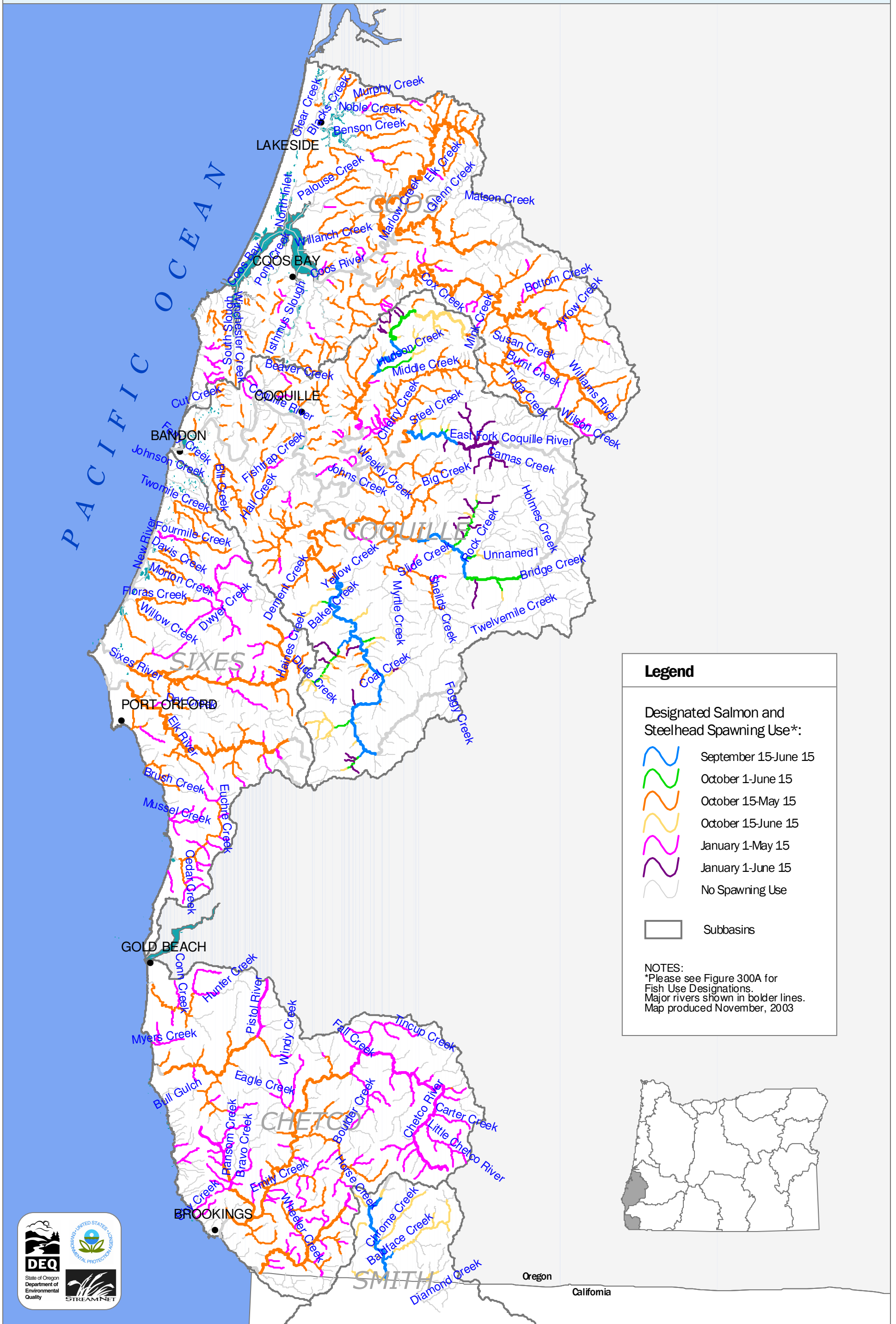












Figure 310A: Fish Use Designations*
Umatilla Basin, Oregon

Legend

Designated Fish Use*:

-  Bull Trout Spawning & Juvenile Rearing
-  Core Cold-Water Habitat
-  Salmon & Trout** Rearing & Migration
-  Salmon & Steelhead Migration Corridors
-  Redband or Lahontan Cutthroat Trout
-  Out of state waters

Subbasins

-  MIDDLE COLUMBIA-LAKE WALLULA
-  UMATILLA
-  WALLA WALLA
-  WILLOW

NOTES:
 *Please see Figure 310B for Spawning Use Designations.
 **Includes all salmon species, steelhead, rainbow, and cutthroat trout.
 Major rivers shown in bolder lines.
 Map produced November, 2003

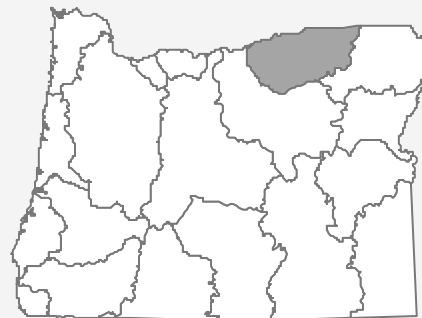
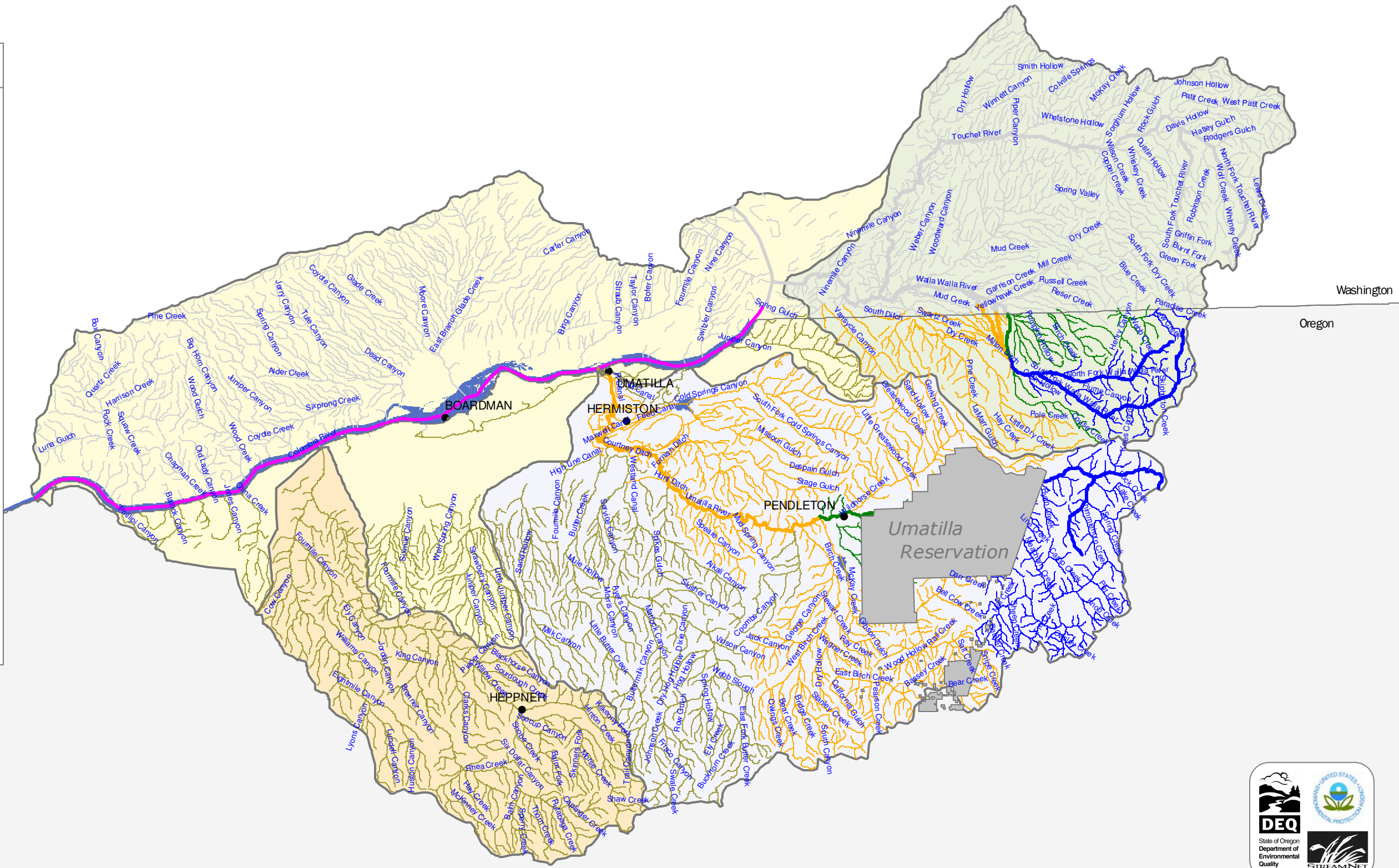









Figure 310B: Salmon and Steelhead Spawning Use Designations*
Umatilla Basin, Oregon


Legend

Designated Salmon and Steelhead Spawning Use*:

-  August 15-June 15
-  October 15-May 15
-  October 15-June 15
-  January 1-May 15
-  January 1-June 15
-  No Spawning Use

Bull Trout Spawning and Rearing Use:

-  Bull Trout Spawning and Rearing Habitat

 Subbasins (HUCs)

NOTES:
*Please see Figure 310A for Fish Use Designations.
Major rivers shown in bolder lines.
Map produced November, 2003

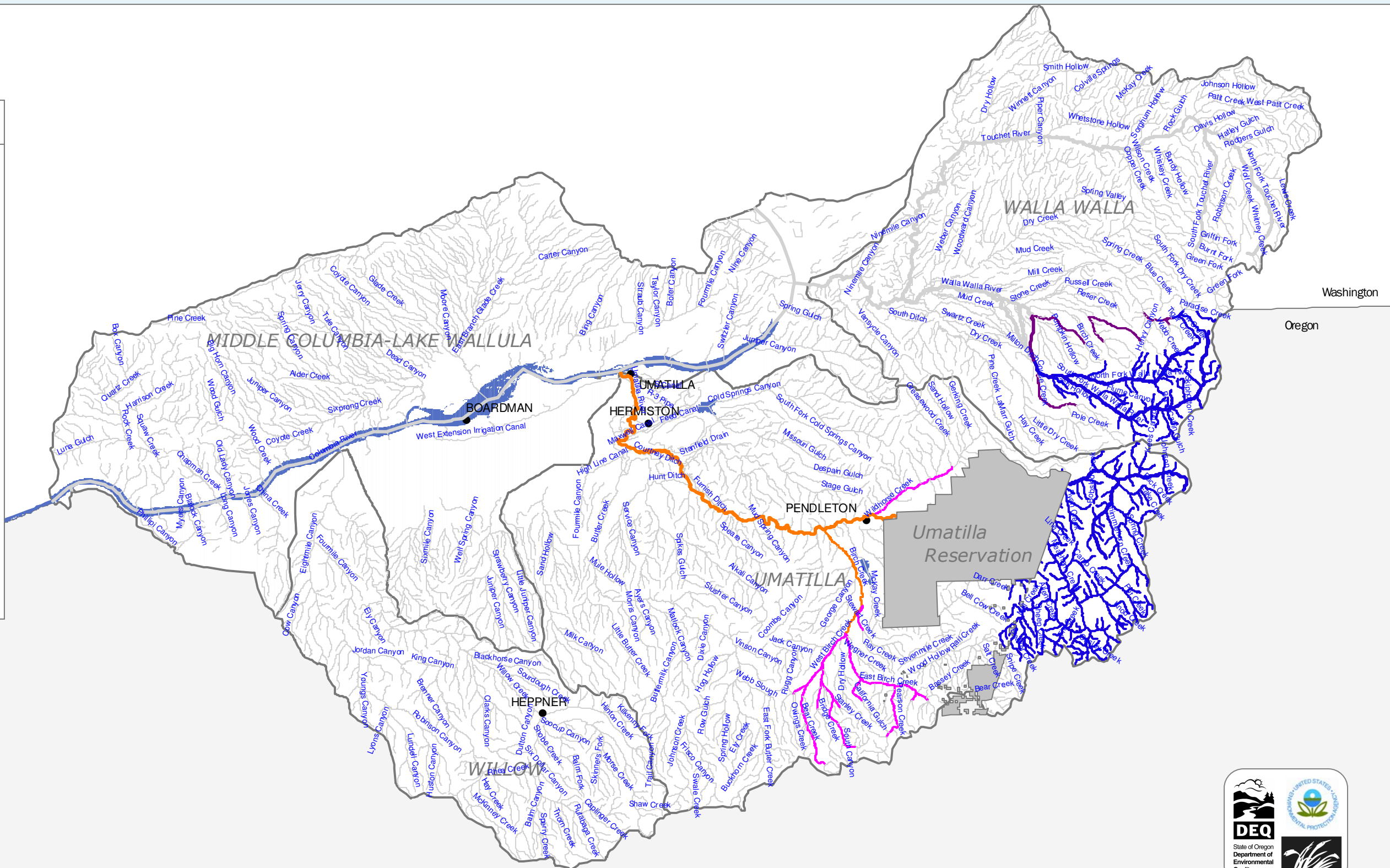
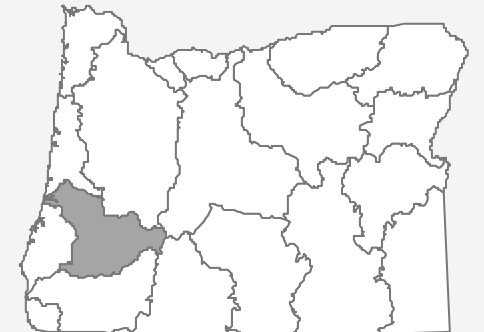
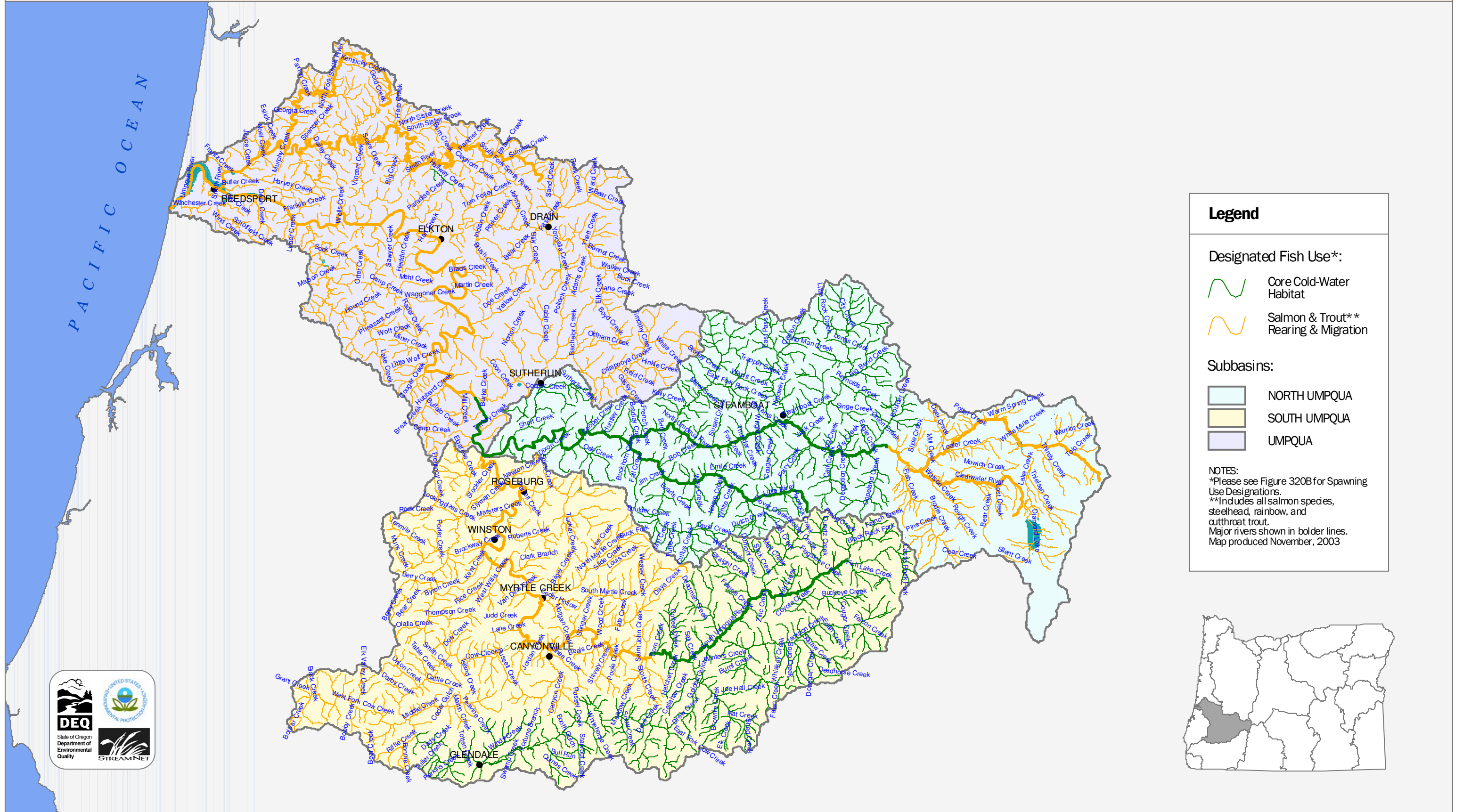
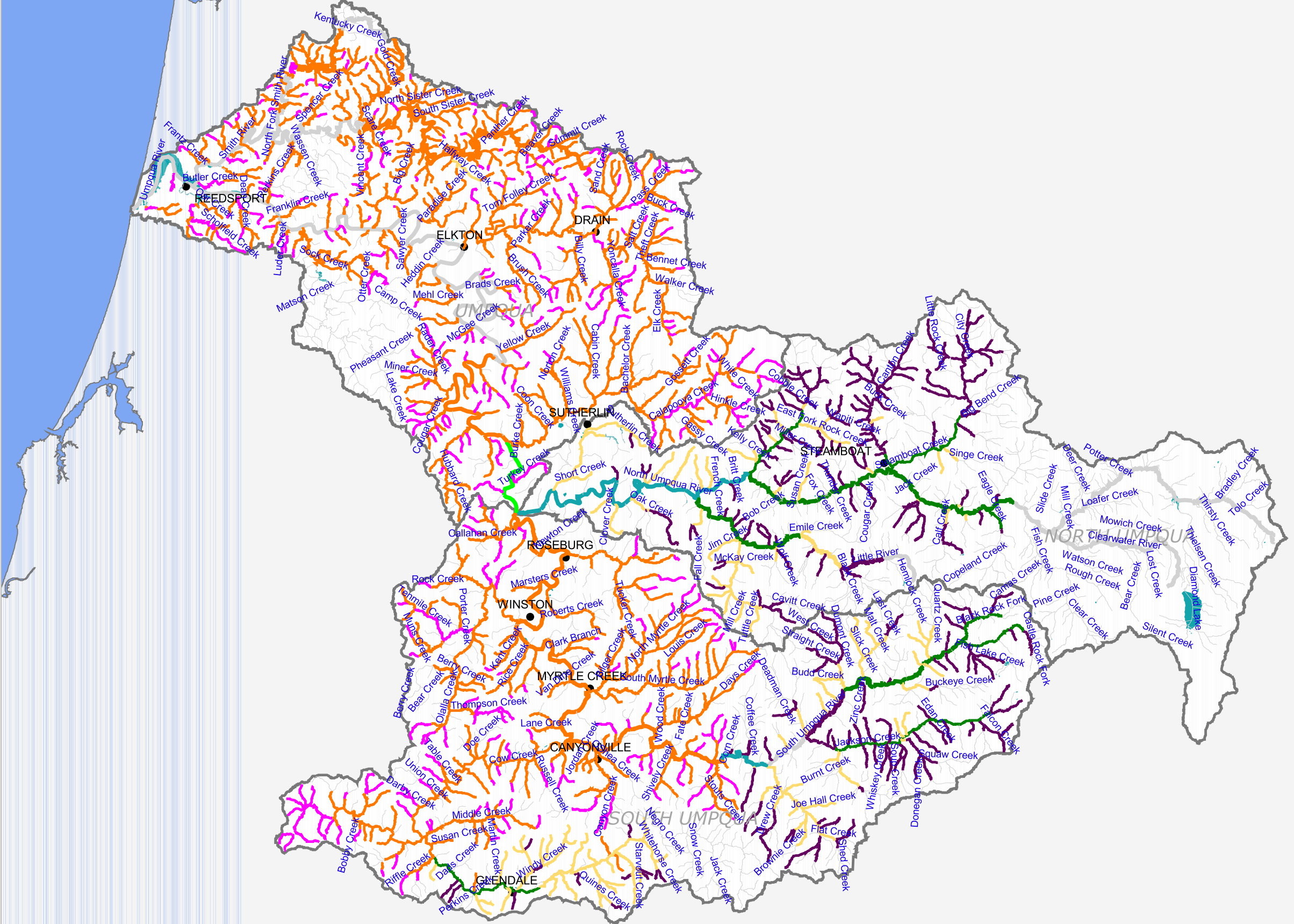


Figure 320A: Fish Use Designations*
Umpqua Basin, Oregon












Draft Revised Figure 320B: Salmon and Steelhead Spawning Use Designations* Umpqua Basin, Oregon



Legend

Designated Salmon and Steelhead Spawning Use*:

-  September 1-May 15
-  September 1-June 15
-  September 15-May 15
-  October 15-May 15
-  October 15-June 15
-  January 1-May 15
-  January 1-June 15
-  No Spawning Use
-  Subbasins

NOTES:
*Please see Figure 320A for Fish Use Designations.
Major rivers shown in bolder lines.
Map produced August, 2005

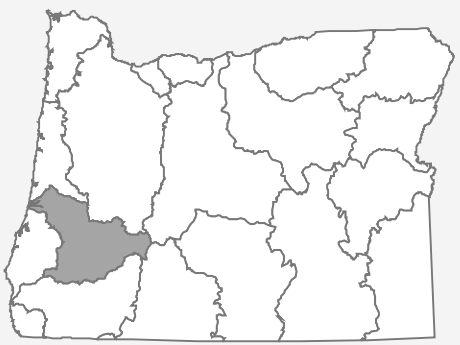
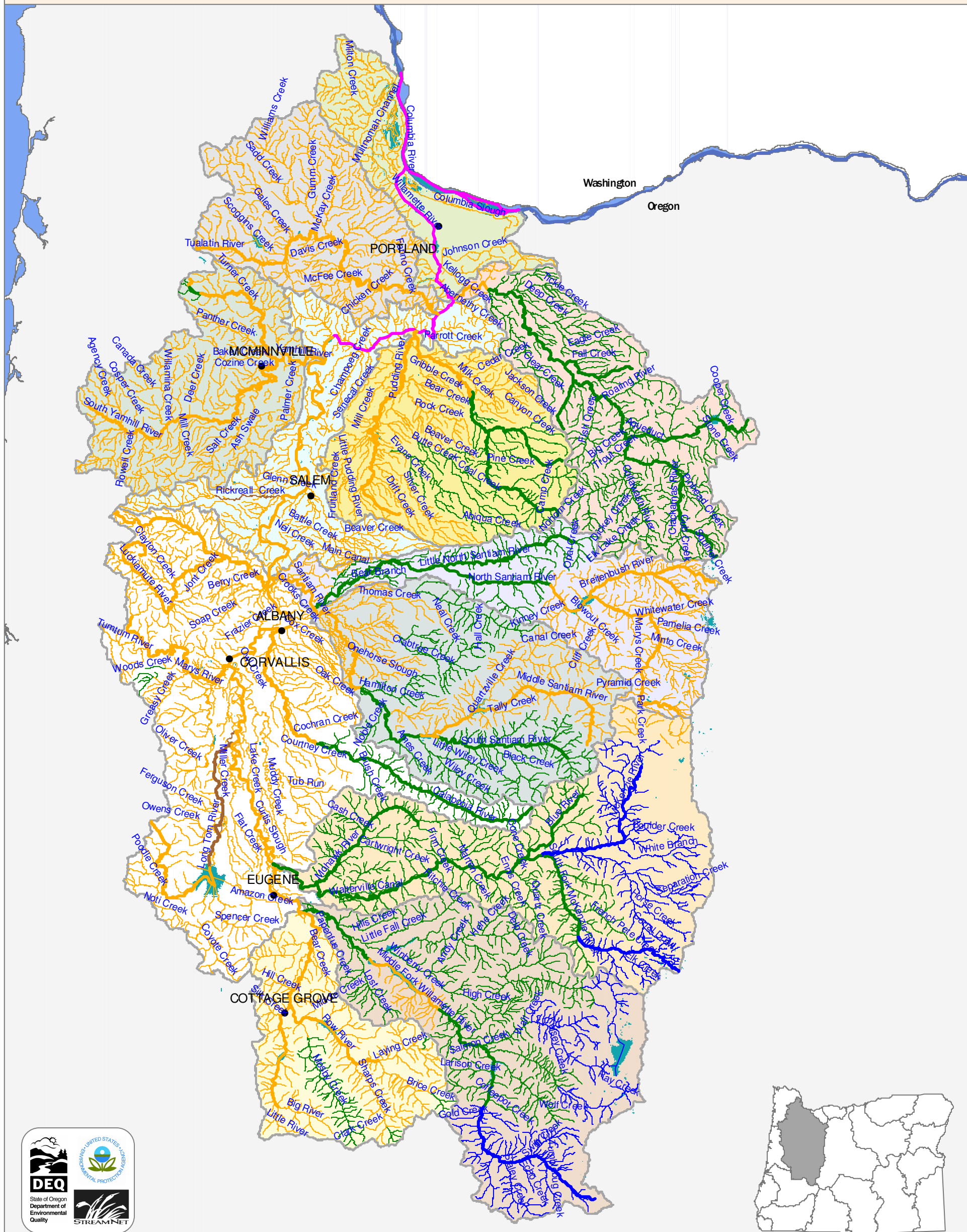


Figure 340A: Fish Use Designations*
Willamette Basin, Oregon



Legend

Designated Fish Use*:

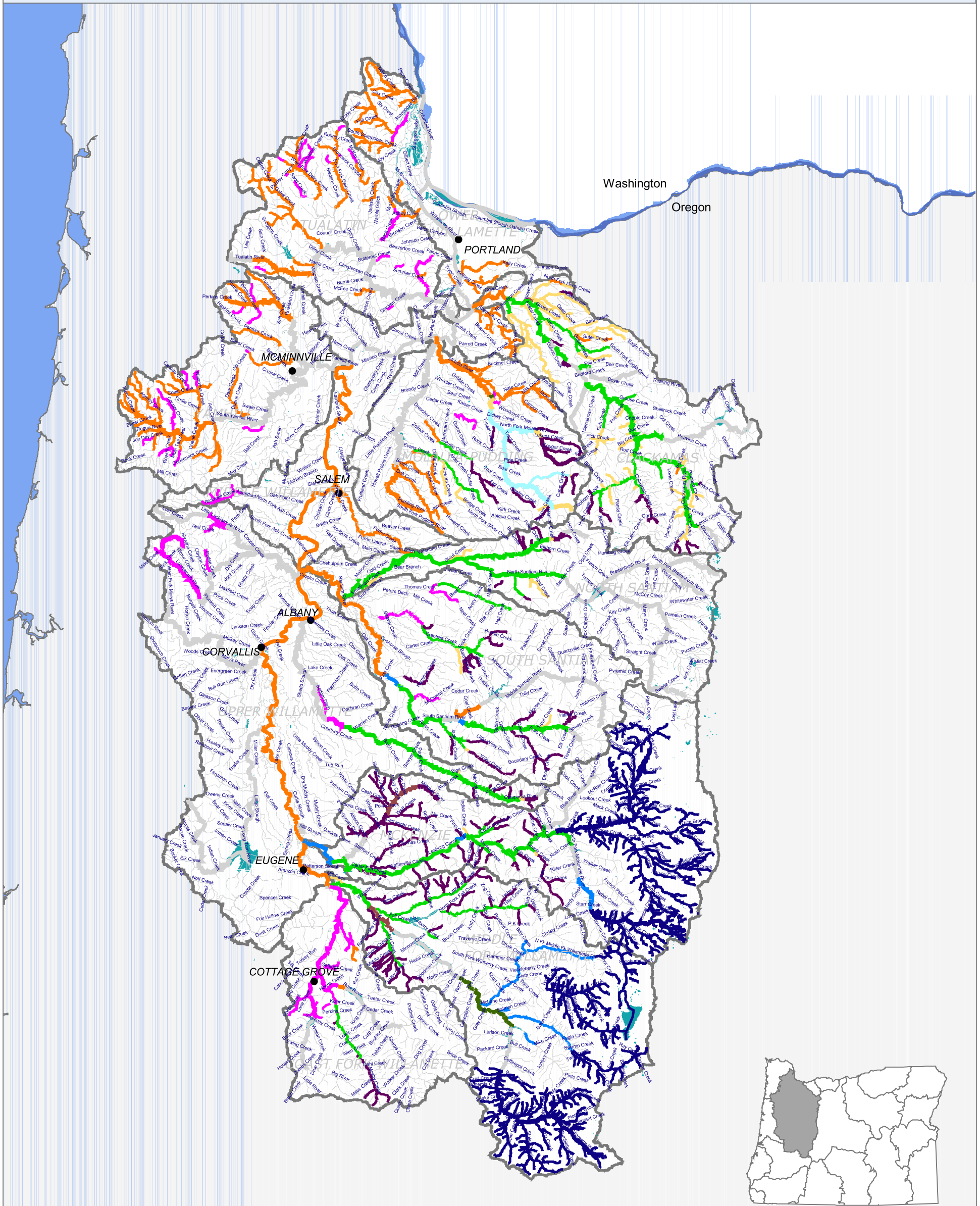
- Bull Trout Spawning & Juvenile Rearing
- Core Cold-Water Habitat
- Salmon & Trout** Rearing & Migration
- Salmon & Steelhead Migration Corridors
- Cool Water Species (no salmonid use)

Subbasins

- | | | |
|-----------------------|------------------------|------------------|
| CLACKAMAS | MIDDLE FORK WILLAMETTE | SOUTH SANTIAM |
| COAST FORK WILLAMETTE | MIDDLE WILLAMETTE | TUALATIN |
| LOWER WILLAMETTE | MOLALLA-PUDDING | UPPER WILLAMETTE |
| MCKENZIE | NORTH SANTIAM | YAMHILL |

NOTES:
*Please see Figure 340B for Spawning Use Designations.
**Includes all salmon species, steelhead, rainbow, and cutthroat trout.
Major rivers shown in bolder lines.
Map produced November, 2003

Draft Revised Figure 340B: Salmon and Steelhead Spawning Use Designations,* Willamette Basin, Oregon



Legend

Designated Salmon and Steelhead Spawning Use*:

	August 15-June 15		September 15-June 15		January 1-June 15
	September 1-May 15		October 15-May 15		No Spawning Use
	September 1-June 15		October 15-June 15		Subbasins
	September 15-May 15		January 1-May 15		

Bull Trout Spawning and Rearing Use:

	Bull Trout Spawning and Rearing Habitat
---	---

NOTES:
 *See Figure 340A for Fish Use Designations.
 Major rivers shown in bolder lines.
 Map produced August, 2005