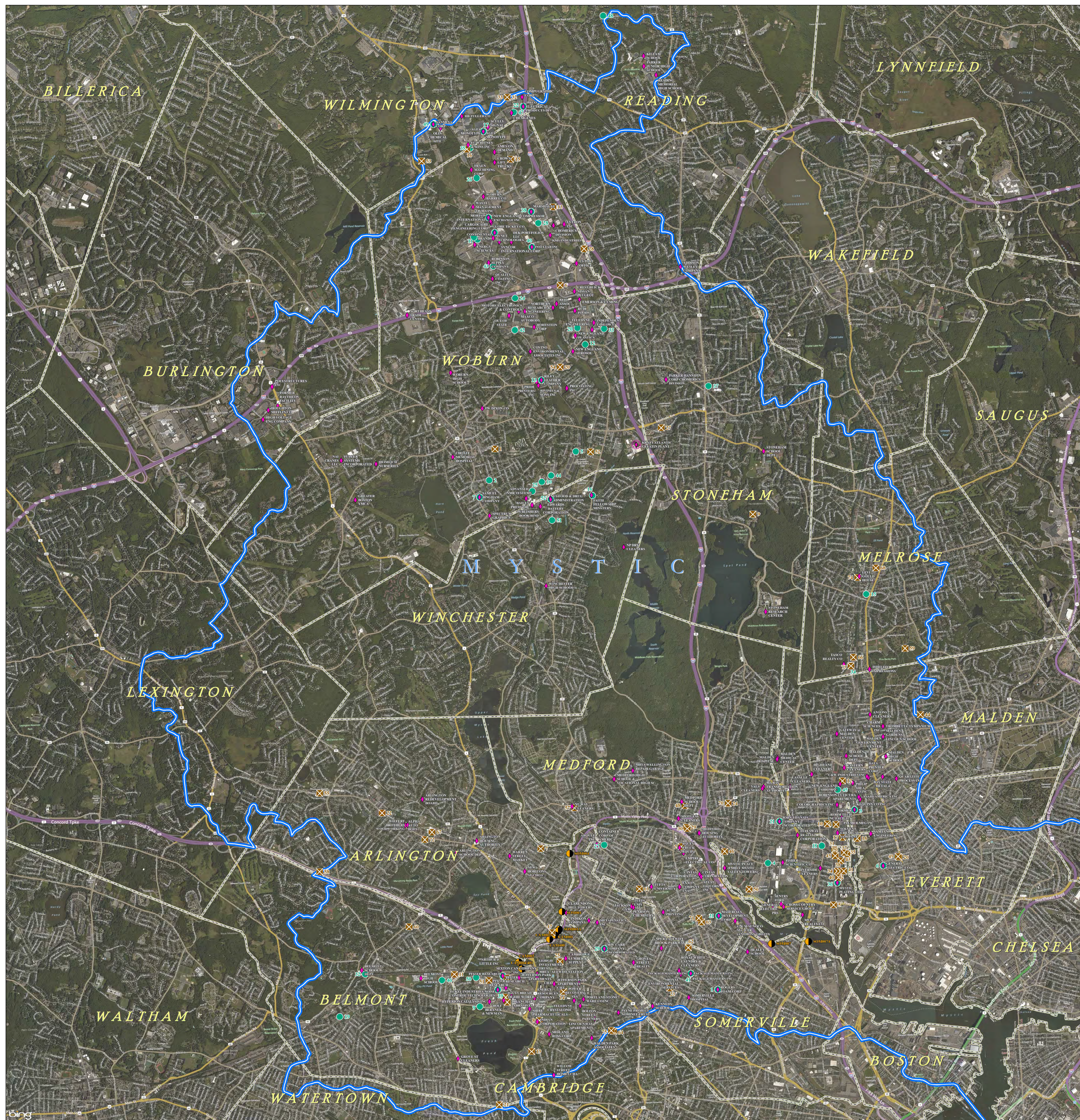


Upper Mystic River Watershed

Facilities and Sites of Environmental Concern



Features of Interest:

- Watershed Boundaries
- Municipal Boundaries
- Combined Sewer Overflows

Air Facilities

- Air Toxics Source - Major
- Air Toxics Source - Minor

Water Discharges

- NPDES Facility - Major
- NPDES Facility - Minor

Regulated Facilities

(Lookup Table)


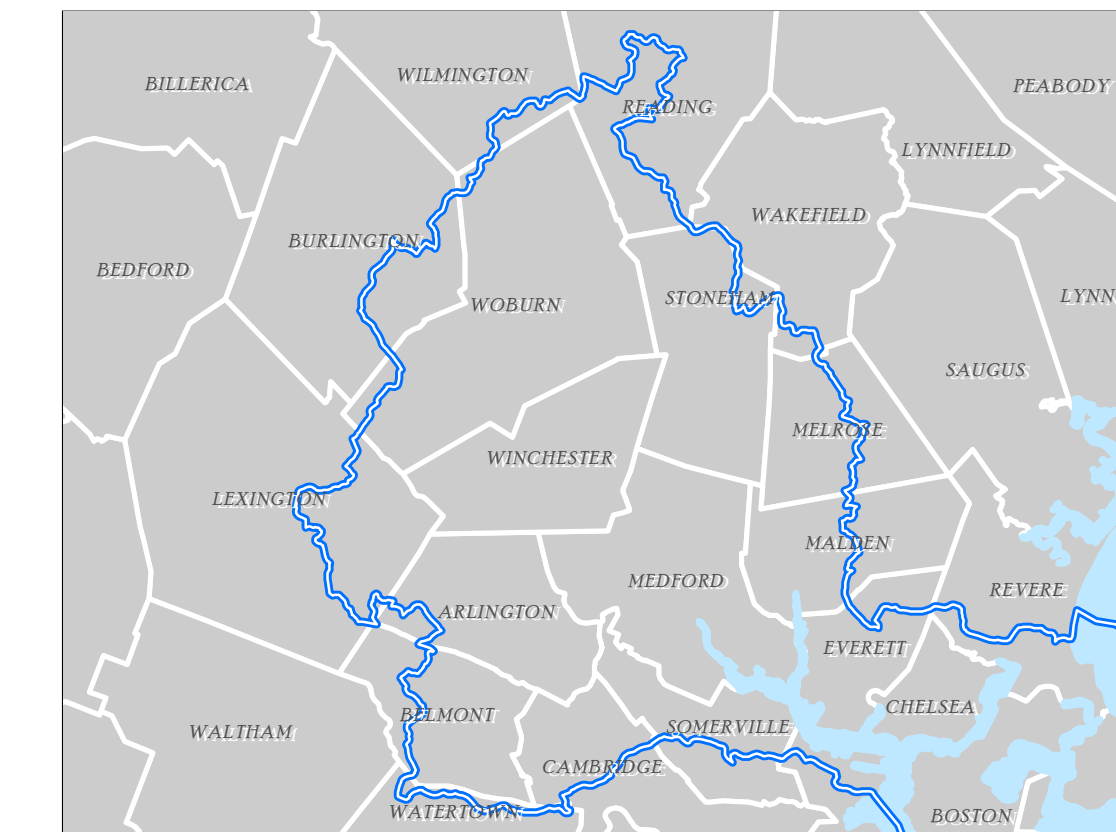
- TRI Site (Toxic Release Inventory)
- Chapter 21E Sites

ID	Name	ID	Address
1	ROGERS FOAM CORP	1	23 GARFIELD AVE
2	WINFIELD BROOKS CO	2	2834 MYSTIC AVE
3	FORMER ROHM TECH INC FACILITY	3	303 COMMERCIAL STREET
4	BOSTON RETAIL PRODUCTS	4	REVERE BEACH PKWY
5	ENGELHARD SURFACE TECHNOLOGIES	5	REF 128 SOUTH AT EAST 36
6	GENERAL ELECTRIC CO	6	85 RIVER STREET
7	SAMUEL BINGHAM COMPANY	7	25-30 NEW ST
8	CONTINENTAL BRANDS	8	164 POND STREET
9	E INK CORPORATION	9	381 PEARL STREET
10	PRINTED CIRCUIT CORP	10	218 ANDERS ROAD
11	LOCKE MFG DIVISION OF LAM INDUSTRIES	11	100 COMMERCIAL ST
12	NEW ENGLAND PLASTICS CORP	12	125 BRIDGE CT
13	RILEY LEATHER COMPANY	13	RIDGE AVE
14	PIZZER RESEARCH	14	COMMERCIAL WAY ATLANTIC AVE
15	MICROSEMI CDI	15	88 WOBURN ST
16	MCCORD WINN TEXTRON	16	COMMERCIAL ST
17	AGIA MONOTYPE	17	170 MEDFORD ST
18	GENERAL ELECTRIC AIRCRAFT ENGINES	18	300 LEXINGTON AVE
19	BELMONT MUNICIPAL LIGHT DEPARTMENT STORAGE YARD	19	23 SALEM ST
20	ANICA THERAPEUTICS	20	679 MT ARBURN ST
21	JOHN J DANAS COMPANY INCORPORATED	21	1092 MASSACHUSETTS AVE
22	3M CO ELECTRICAL PRODUCTS DIV	22	271 SALEM ST
23	NELECO	23	124 TO 125 JACKSON ST
24	EG&G WOBURN CATHODE RAY TUBE	24	305-304 MAIN ST
25	MICRO - DYNAMICS	25	85 MAPLE ST
26	NEXUS CUSTOM ELECTRONICS CORP.	26	482 WASHINGTON ST
27	TRACON ACQUISITION INC	27	65 RIVERSIDE AVE
28	MASSTECH EMS	28	265 CORPORATION WAY
29	M W CARR COMPANY INCORPORATED	29	80 INDUSTRIAL WAY
30	A W CHESTERSON CO	30	80 INDUSTRIAL WAY
31	MATERIALS DEVELOPMENT CORP	31	171 CORPORATION WAY REAR
32	BELMONT MUNICIPAL LIGHT DEPARTMENT SUBSTATION 1	32	120 CORPORATION WAY
33	MORTON INTERNATIONAL CORPORATION	33	TELECOM CITY FOWER 4-15
34	RWA INC DIVISION OF CHASE CORPORATION	34	255 CORPORATION WAY
35	SANMINA SCI CORP	35	178 CORPORATION WAY
36	MYSTIC PLATING CORP	36	171 CORPORATION WAY
37	GEORGE MANN & CO INC	37	178 CORPORATION WAY
38	MARSHALLS	38	100 CORPORATION WAY
39	ECKEL INDUSTRIES NOISE CONTROL TECHNOLOGIES	39	78 PLYMOUTH RD
40	INSULTAB INC	40	15 COOPER ST
41	PACKAGEMASTERS INC	41	24 SHIP AVE
42	THERMEDICS POLYMER PRODUCTS	42	25 MASSACHUSETTS AVE
43	INSULTAB INC	43	60 FOREST ST
44	EMERSON & CUMING, INC.	44	7 BRISCOFF ST
45	STERLING CLARK LURTON	45	4 COOPER ST
46	BELMONT MUNICIPAL LIGHT DEPARTMENT SUBSTATION 3	46	13 MOONEY ST
47	ACME PRINTING	47	CENTRAL AND 8TH STREETS, CORNER
48	AGGREGATE INDUSTRIES STONE CRUSHING PLANT	48	62 MAIN ST
49	SANMINA CORP	49	263 SALEM ST
50	AMAG PHARMACEUTICALS INC	50	1380 MASSACHUSETTS AVE
51	OLYMPIC SYSTEMS CORP	51	3780 MYSTIC VALLEY PKWY
52	EDWARDS BATTERY CORPORATION	52	FORMER 448 HIGH ST
		53	ROUTE 2 WEST
		54	STEVAN ST
		55	150 PLEASANT STREET
		56	100 NORTH HILL ROAD
		57	582 BRADWAY
		58	15 CORNING AVE
		59	86 AND 88 AVON HILL ST
		60	58-62 MULLEN WAY
		61	99R AND 101R WASHINGTON ST
		62	869 MASSACHUSETTS AVE
		63	293 ESSEX ST
		64	MOULTON ST
		65	271-273 SALEM STREET
		66	17 WILARD AVENUE
		67	880 MASSACHUSETTS AVE
		68	27 WASHINGTON ST
		69	200 WEST FOSTER STREET
		70	95-97 AVON HILL STREET

Eastern MA Inset



Upper Mystic Inset



DRAFT
EPA

Data Sources: Mystic River Watershed Association, U.S. EPA, Metropolitan Water Resources Authority, MassGIS, Bing Maps (c) 2015 Microsoft Corporation and its data suppliers.
Map created by the US EPA Region 1 GIS Center on 6/1/15.
MapTracker ID: 10438. Map scale 1:24,000.
Map projection: New England Albers Equal Area Conic.

