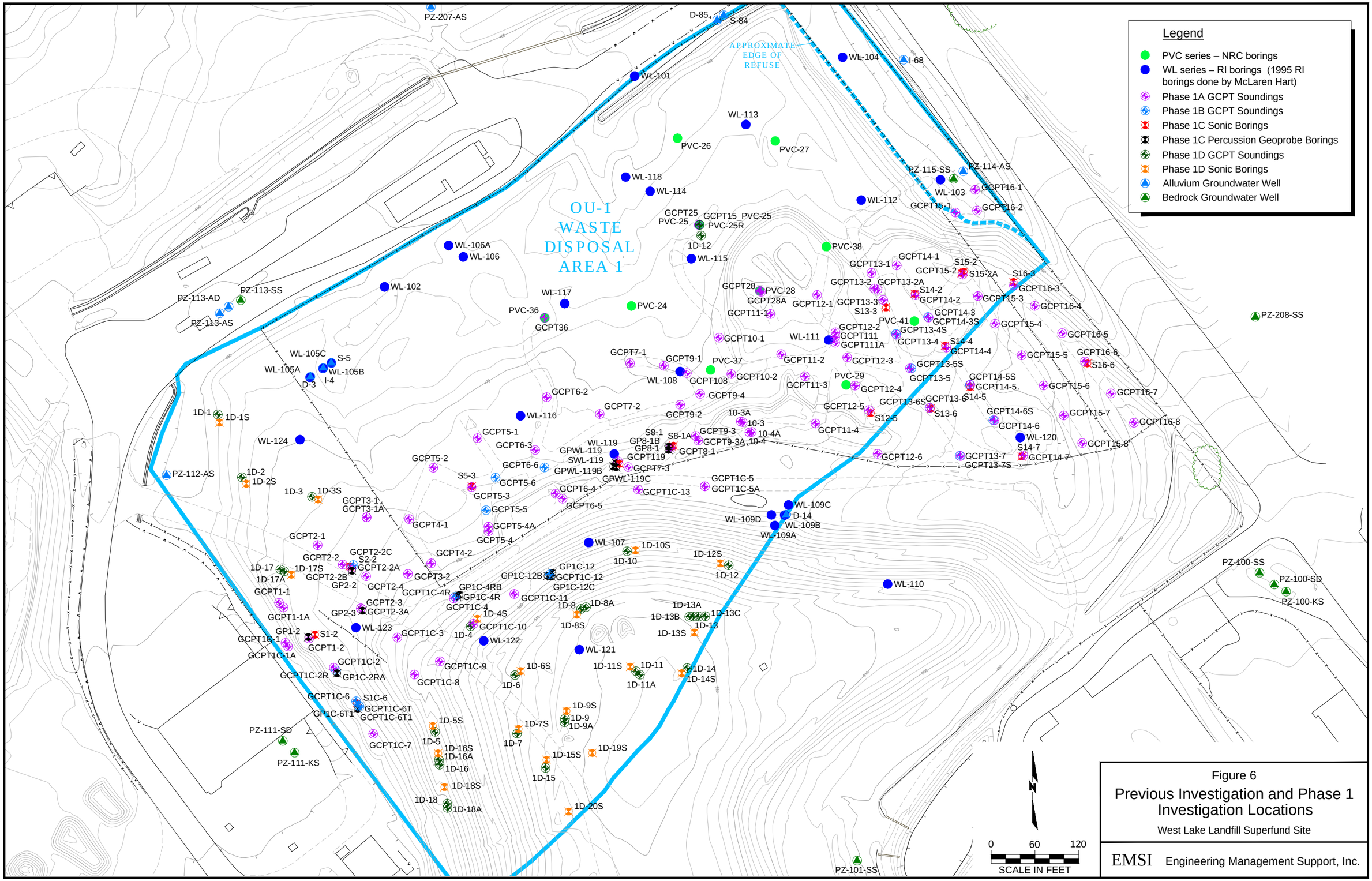

Figure 6

Previous Investigation and Phase 1 Investigation Locations

West Lake Landfill Superfund Site

EMSI Engineering Management Support, Inc.

M:\CLIENTS\EMS\WESTLAKE\2015\COMP REPORT\COPIES-RELABEL-BORINGS\FIG-6-BORINGS-SERIES.DWG-AREA 1 03/17/2016 9:42AM

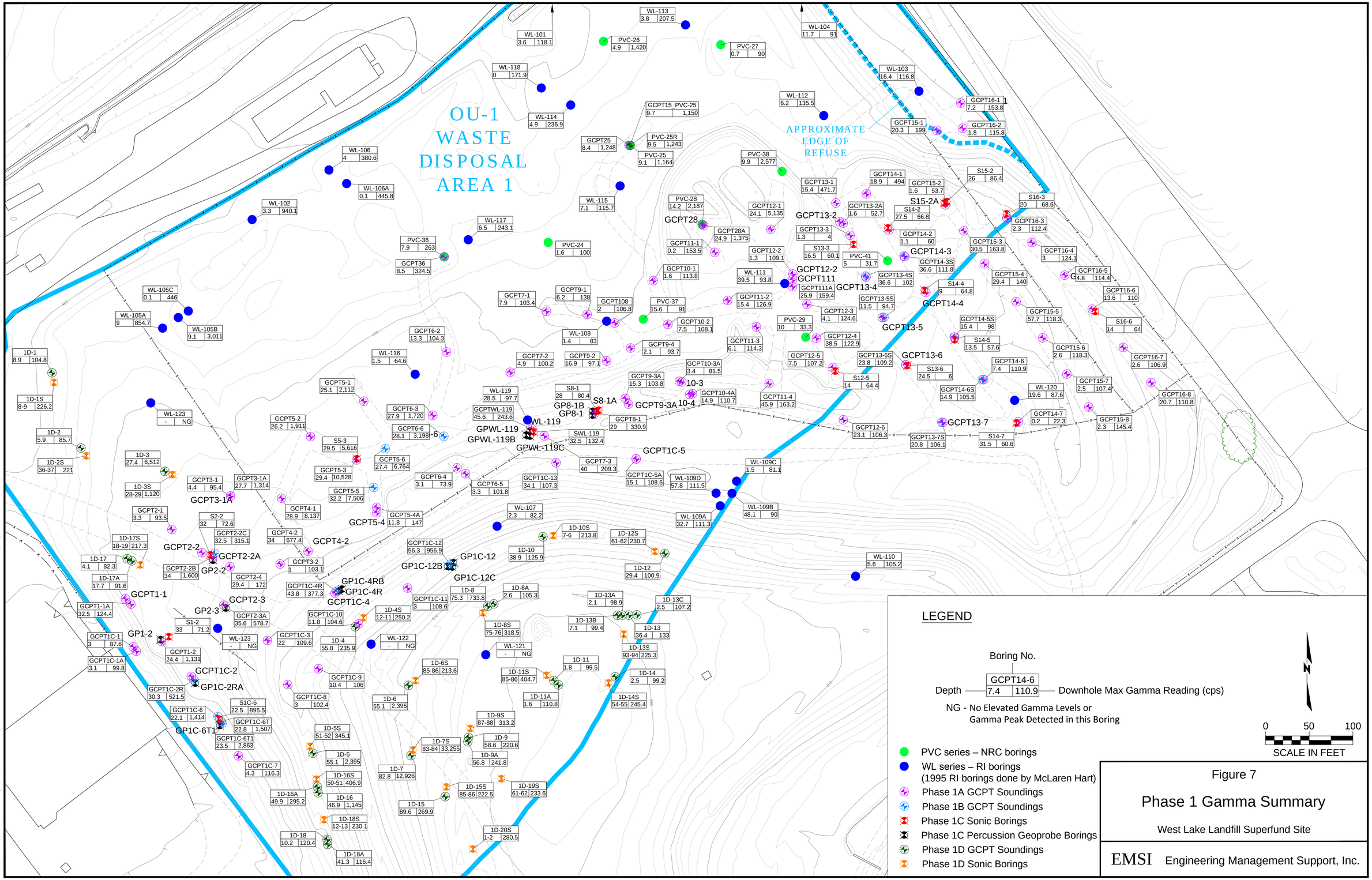

Figure 7

Phase 1 Gamma Summary

West Lake Landfill Superfund Site

EMSI Engineering Management Support, Inc.

M:\CLIENTS\EMSI\WESTLAKE\2015\COMP REPORT\COPIES-RELABEL-BORINGS\FIG-7-MAX-GAMMA.DWG-AREA 1 03/17/2016 9:37AM

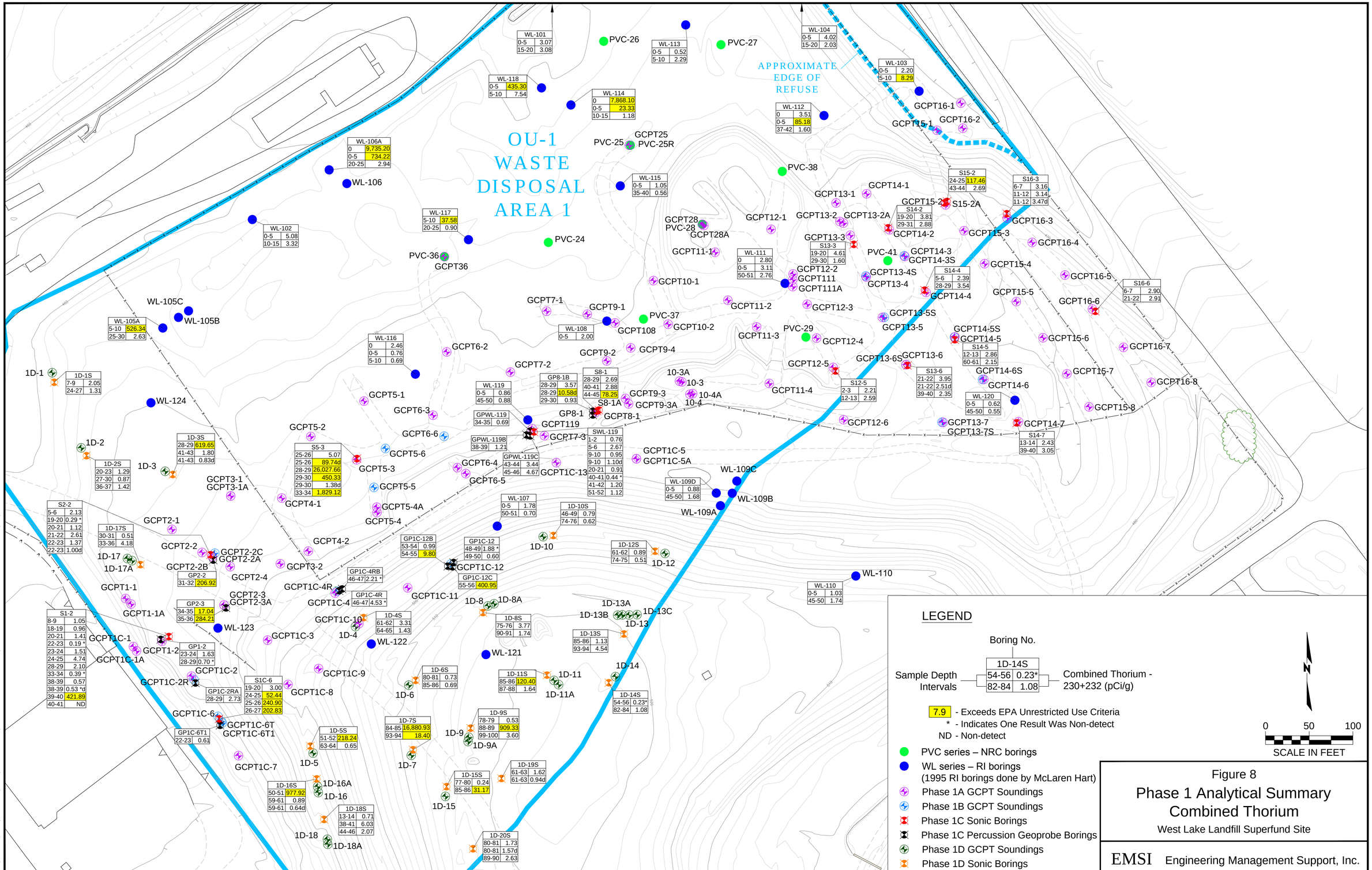

Figure 8

Phase 1 Analytical Summary
Combined Thorium

West Lake Landfill Superfund Site

EMSI Engineering Management Support, Inc.

M:\CLIENTS\EMSI\WESTLAKE\2015\COMP REPORT\COPIES-RELABEL-BORINGS\FIG-8-COMBINED THORIUM.DWG-AREA 1 03/23/2016 8:39AM

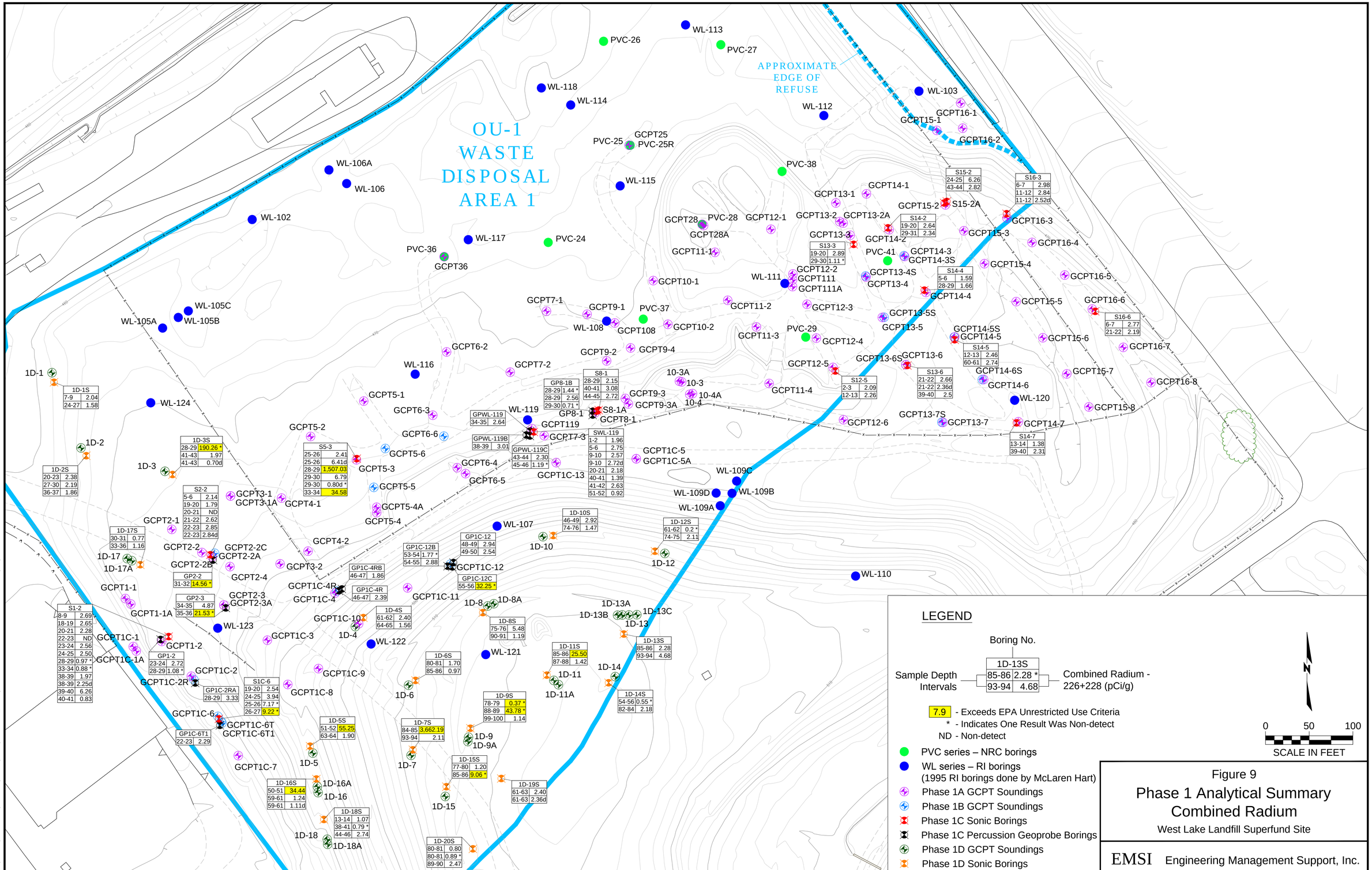

Figure 9

Phase 1 Analytical Summary
Combined Radium

West Lake Landfill Superfund Site

EMSI Engineering Management Support, Inc.

C:\USERS\FRED.CADD\APPDATA\LOCAL\TEMP\ACPUBLISH_1840\FIG-9-COMBINED RADIUM.DWG-AREA 1 03/22/2016 7:37PM

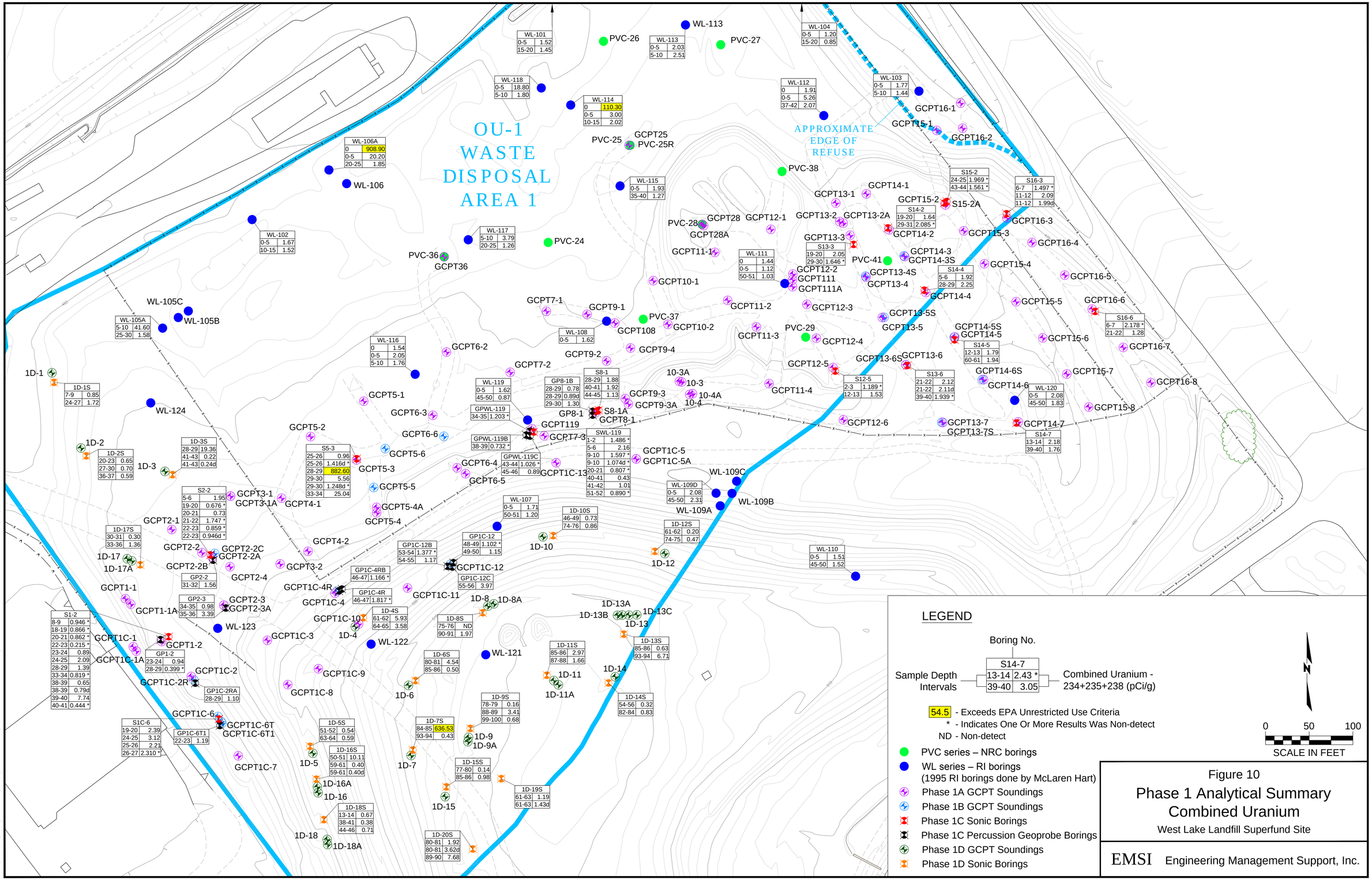

Figure 10

Phase 1 Analytical Summary
Combined Uranium

West Lake Landfill Superfund Site

EMSI Engineering Management Support, Inc.

M:\CLIENTS\EMS\WESTLAKE\2015\COMP REPORT\COPIES-RELABEL-BORINGS\FIG-10-COMBINED URANIUM.DWG-AREA 1 03/23/2016 9:04AM

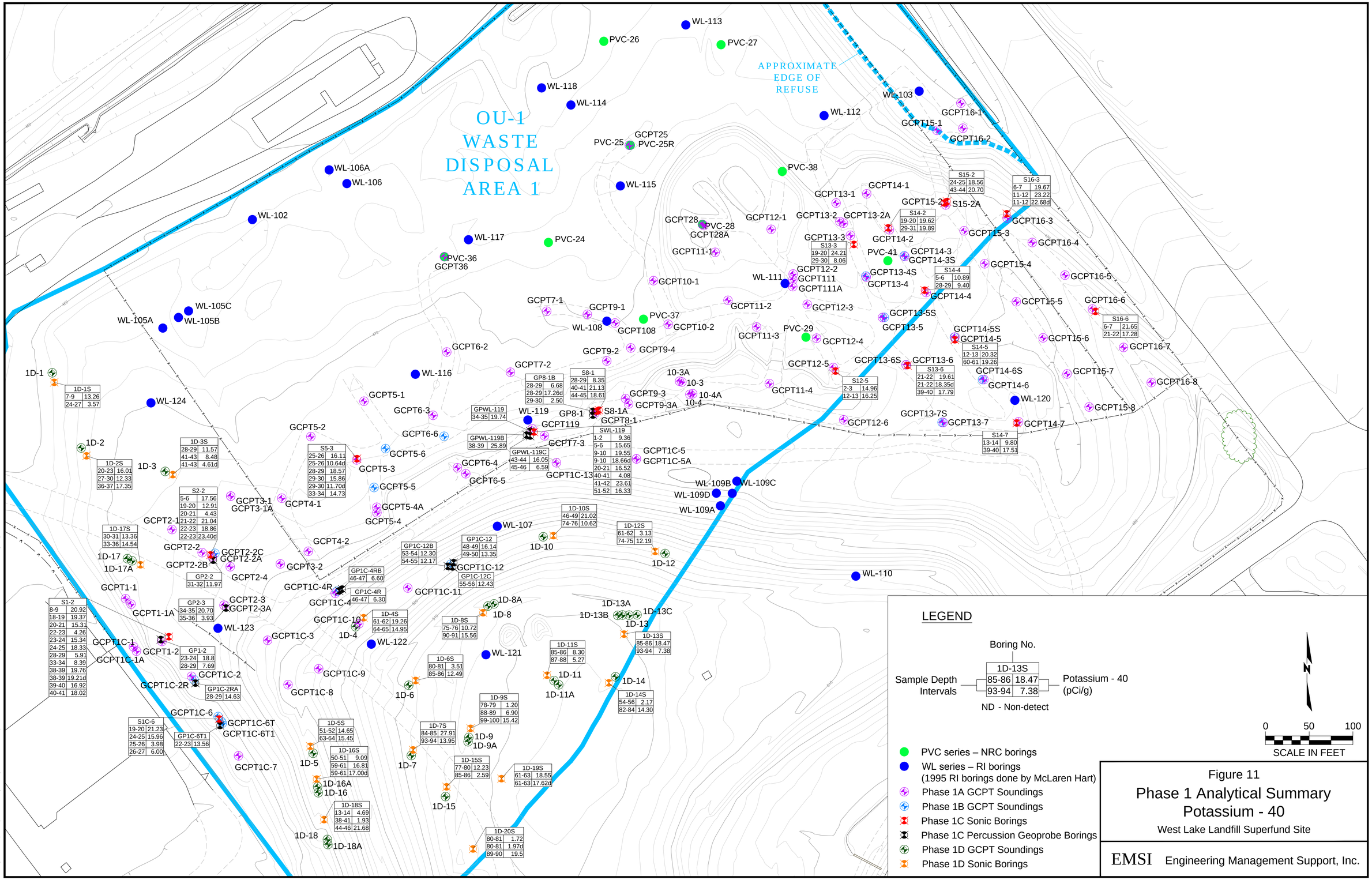

Figure 11

Phase 1 Analytical Summary
Potassium - 40

West Lake Landfill Superfund Site

EMSI Engineering Management Support, Inc.

M:\CLIENTS\EMSI\WESTLAKE\2015\COMP REPORT\COPIES-RELABEL-BORINGS\FIG-11-POTASSIUM.DWG-AREA 1 03/17/2016 10:53AM

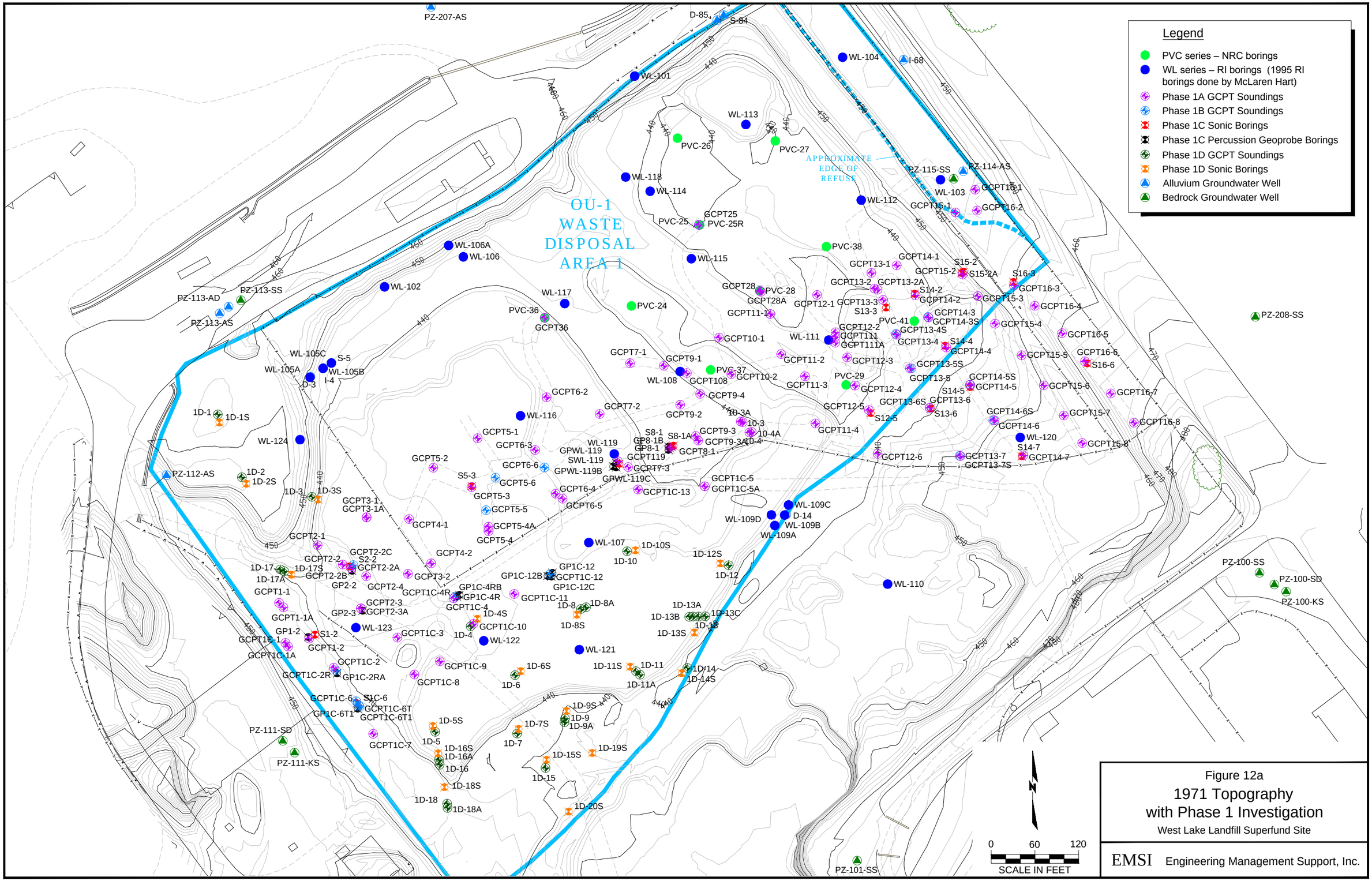

Figure 12a
1971 Topography
with Phase 1 Investigation
West Lake Landfill Superfund Site

EMSI Engineering Management Support, Inc.

M:\CLIENTS\EMS\WESTLAKE\2015\COMP REPORT\COPIES-RELABEL-BORINGS\FIG-12_13-PHASE1-WITH-71_75-TOPO.DWG-1971 03/17/2016 11:00AM

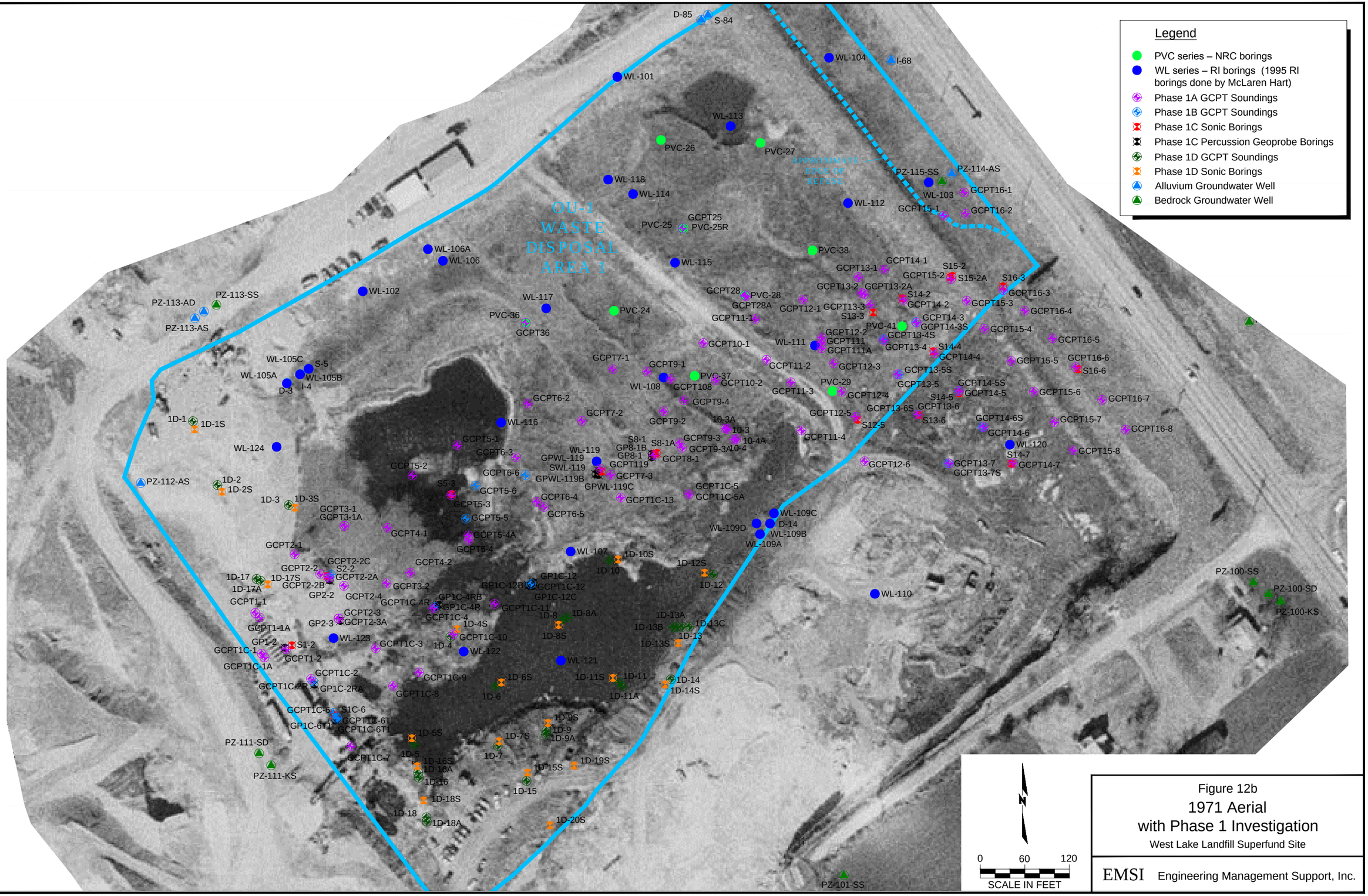

Figure 12b
1971 Aerial
with Phase 1 Investigation
West Lake Landfill Superfund Site

EMSI Engineering Management Support, Inc.

M:\CLIENTS\EMSI\WESTLAKE\2015\COMP REPORT\COPIES-RELABEL-BORINGS\FIG-12_13-PHASE1-WITH-71_75-TOPO.DWG-1971 PHOTO 03/17/2016 11:01AM

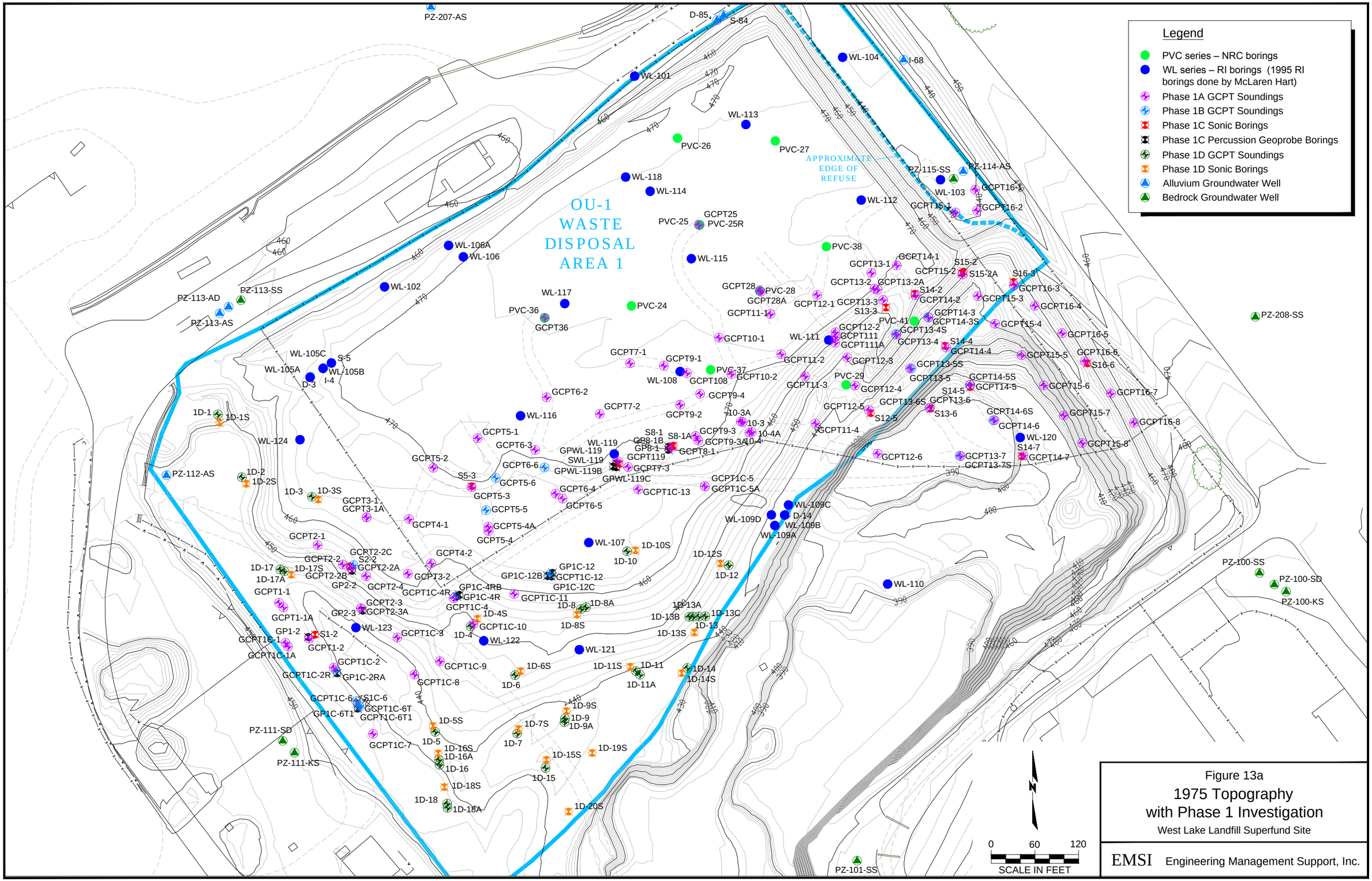

Figure 13a
1975 Topography
with Phase 1 Investigation
West Lake Landfill Superfund Site

EMSI Engineering Management Support, Inc.

C:\USERS\FRED.CADD\APPDATA\LOCAL\TEMP\ACPUBLISH_8520\FIG-12_13-PHASE1-WITH-71_75-TOPO.DWG-1975 03/17/2016 11:02AM

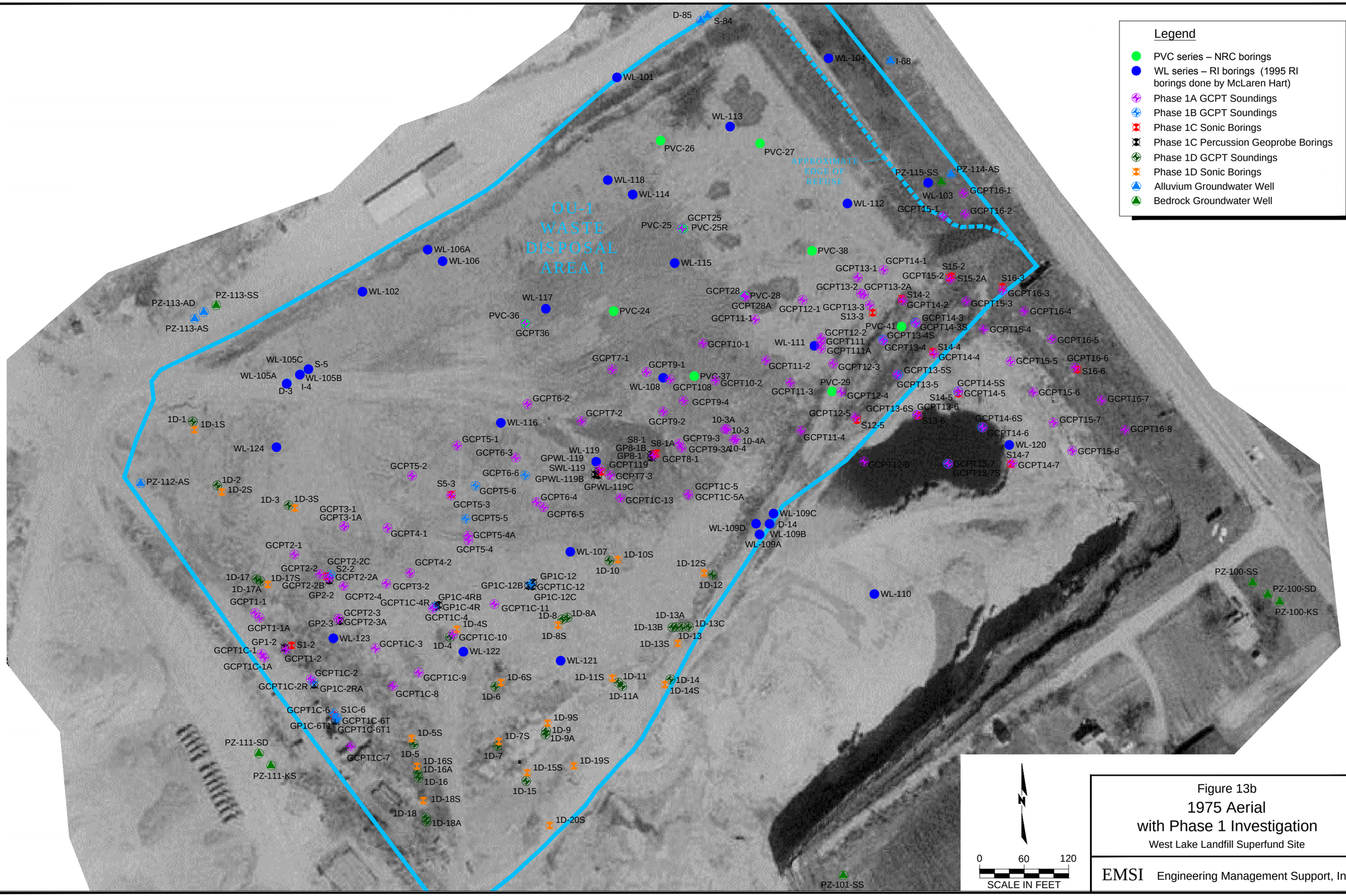

Figure 13b
1975 Aerial
with Phase 1 Investigation
West Lake Landfill Superfund Site

EMSI Engineering Management Support, Inc.

M:\CLIENTS\EMSI\WESTLAKE\2015\COMP REPORT\COPIES-RELABEL-BORINGS\FIG-12_13-PHASE1-WITH-71_75-TOPO.DWG-1975 PHOTO 03/17/2016 11:03AM

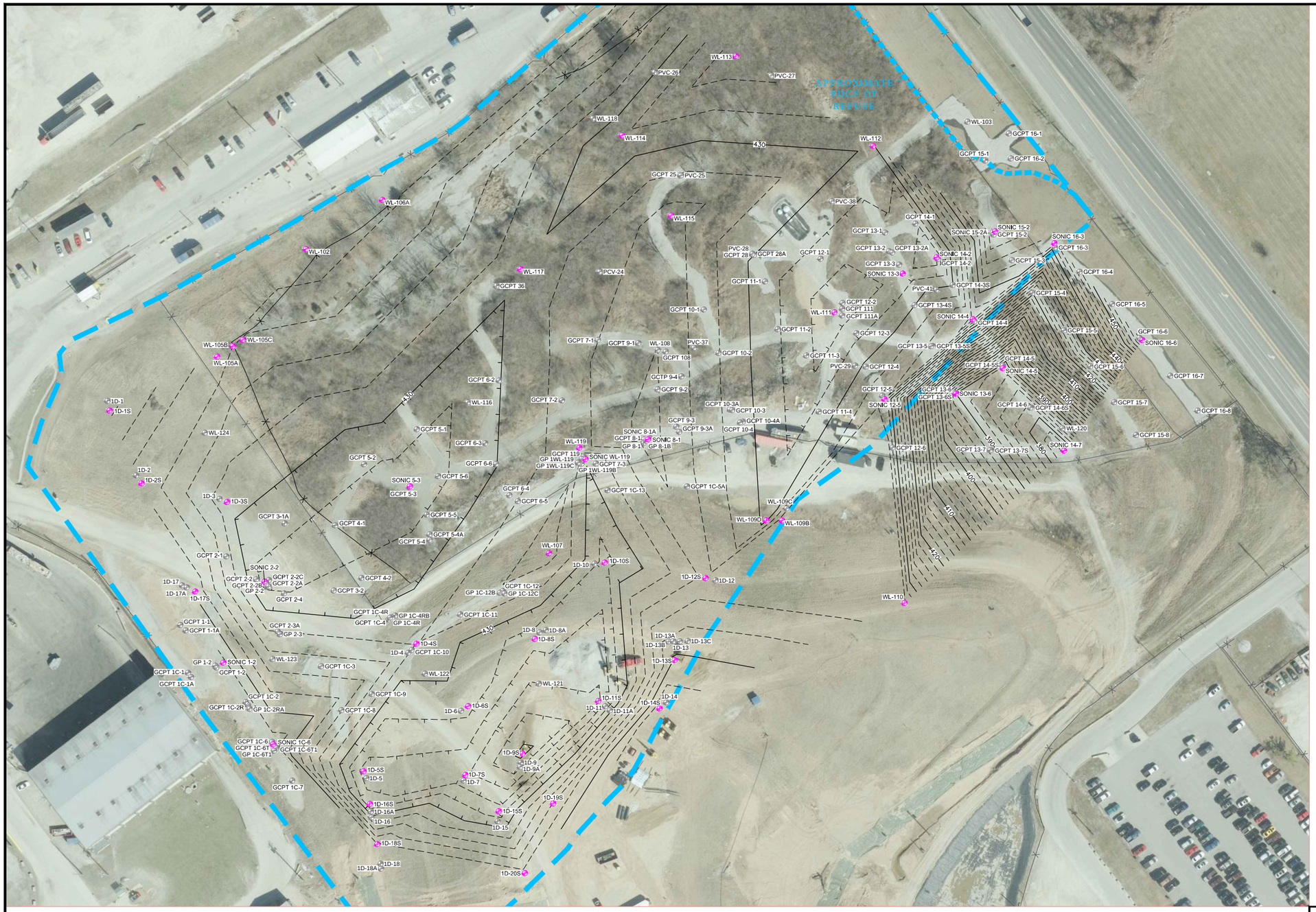

LEGEND

- Boring Locations Used To Identify Bottom Of Waste
- Boring Locations Not Used To Identify Bottom Of Waste
- OU-1 Waste Disposal Area 1
- 430 Bottom of Waste (10' Contour)
- Bottom of Waste (2' Contour)
- Fence

N

0 60 120
SCALE IN FEET

NOTES:

- The Bottom Of Waste Elevations Were Determined From Core Samples And Should Be Considered Approximate. Actual Elevations May Very.
- All Locations And Elevations Are Approximate
- All Elevations Are Above Mean Sea Level (amsl)

Figure 14

Bottom of Waste Contours
OU-1 Waste Disposal Area 1

West Lake Landfill Superfund Site

EMSI Engineering Management Support, Inc.

M:\CLIENTS\EMS\WESTLAKE\2016\BOTTOM-OF-WASTE\WL-FIG14-BOW-HOLES-WITH-CORE-ONLY.DWG-LAYOUT1 03/17/2016 11:10AM