

# Navajo Abandoned Uranium Mine

## Site Screen Report

*This form is for use at the site of abandoned uranium mines (AUM) located on Navajo Nation lands. Applicable sites include all mine and mine features that have or have not undergone reclamation by the Navajo Abandoned Mine Lands Reclamation Program, including features, adits, pits and waste piles. Applicable sites also include all AUM sites listed in the USEPA CERCLIS database, all sites listed in the 2008 AUM GIS Report issued by USACOE and USEPA, all AUM sites on allotment lands associated with the Navajo Nation, and any and all AUM sites not listed in any database located on Navajo lands. Reconnaissance of any sites located on lands adjacent to Navajo lands that may be impacting Navajo lands will need to be coordinated with the authorities appropriate to those lands.*

*The purpose of the form is to ascertain the status and location of the identified AUM site, and record all immediate site information associated with the mine site. Decisions and recommendations on what additional steps are needed will be provided on a separate document.*

**Mine Name: Taylor Reid No. 1**  
**Mine IDs: 261, 708**

**Navajo AUM North Central Region**

**Prepared by:**

**Weston Solutions, Inc.**

**Contract: W91238-06-F-0083**

**20074.063.039.0020**

**April 2012**

**Part I Site Identification, Location and Status**

**Site Names and ID numbers as applicable**

**Mine ID:** 261

**Map ID:** NC11

**CERCLIS:** NNN000909278

**Navajo Abandoned Mine Land Reclamation Program:** NA-0211

**Local name / Aliases:** Taylor Reid 1; Taylor Reid Mine - B; Taylor Reid # 1 & 2

**Chapter and local area:** Oljato

**County:** San Juan

**State:** UT

**Lat/Long:** 37.0465662777 N / -110.348610859 W

**Nearby road and highway:** Piaute Farms Road **Local Post Office:** Oljato, AZ

**Surface Land Status: check one or more and provide ownership and contact information below**

<b>Tribal Trust Land</b>	<input checked="" type="checkbox"/>	<b>Public lands</b>	<input type="checkbox"/>
<b>Private</b>	<input type="checkbox"/>	<b>Tribal Fee Land</b>	<input type="checkbox"/>
<b>Bureau of Land Mgmt</b>	<input type="checkbox"/>	<b>Allotment</b>	<input type="checkbox"/>
<b>State</b>	<input type="checkbox"/>	<b>Fee land</b>	<input type="checkbox"/>

**Subsurface Mineral Rights:**

No information on subsurface mineral rights ownership was found in the EPA/AUM Database.

**Claim and operator information:**

Historical documents identified the operator of the mine in 1952, 1962, and 1964 as Taylor Reid, from 1953 to 1960 as Howard Wilson, from 1961 to 1962 as Dumont Development Company, in 1963 as A & B Mining Company, in 1963 as Shumway Brothers Mining Company and Kay P. Johnson, and from 1965 to 1966 as Vanadium Corporation of America. No additional historical ownership / lease information was identified in the EPA / AUM database.

**Number of residential structures within 200 feet of mine:** None

**Mine ID:** 708

**Map ID:** NC12

**CERCLIS:** NNN000909278

**Navajo Abandoned Mine Land Reclamation Program:** NA-0211

**Local name / Aliases:** Taylor Reid 1; Taylor Reid Mine - A

**Chapter and local area:** Oljato

**County:** San Juan

**State:** UT

**Lat/Long:** 37.0455257882 N / -110.346789533 W

**Nearby road and highway:** Piaute Farms Road **Local Post Office:** Oljato, AZ

**Surface Land Status: check one or more and provide ownership and contact information below**

<b>Tribal Trust Land</b>	<input checked="" type="checkbox"/>	<b>Public lands</b>	<input type="checkbox"/>
<b>Private</b>	<input type="checkbox"/>	<b>Tribal Fee Land</b>	<input type="checkbox"/>
<b>Bureau of Land Mgmt</b>	<input type="checkbox"/>	<b>Allotment</b>	<input type="checkbox"/>
<b>State</b>	<input type="checkbox"/>	<b>Fee land</b>	<input type="checkbox"/>

**Subsurface Mineral Rights:**

No information on subsurface mineral rights ownership was found in the EPA/AUM Database.

**Claim and operator information:**

Historical documents identified the operator of the mine in 1952, 1962, and 1964 as Taylor Reid, from 1953 to 1960 as Howard Wilson, from 1961 to 1962 as Dumont Development Company, in 1963 as A & B Mining Company, in 1963 as Shumway Brothers Mining Company and Kay P. Johnson, and from 1965 to 1966 as Vanadium Corporation of America. No additional historical ownership / lease information was identified in the EPA / AUM database.

**Number of residential structures within 200 feet of mine:** None

## Part II Summary of Radiological Readings

**Mine ID: 261**

**Highest gamma radiation measurement:** 345,372 counts per minute (cpm)

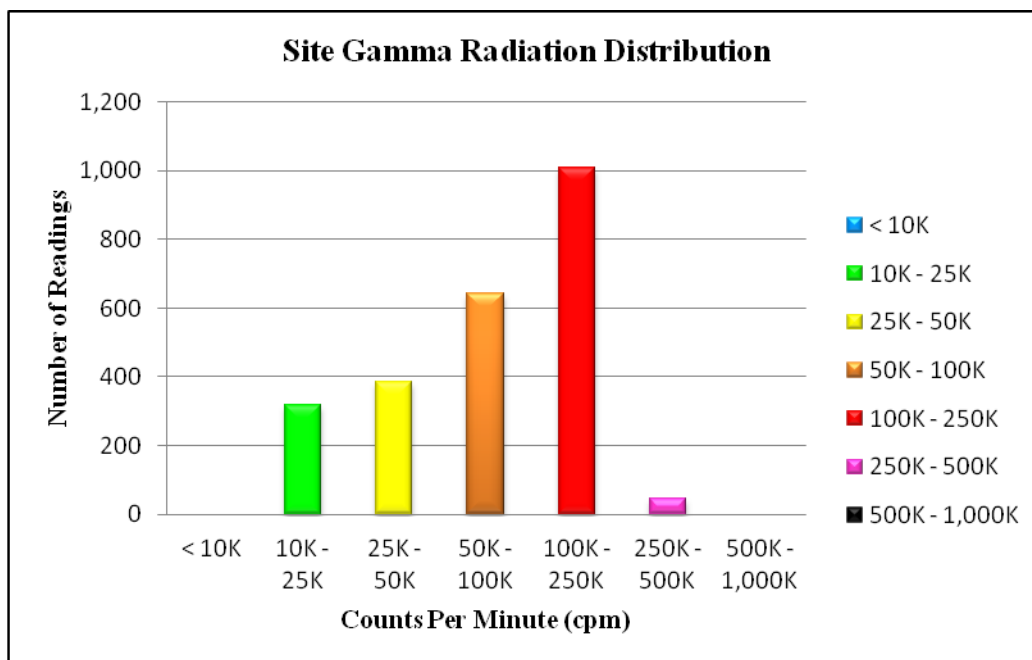
**Background Average:** 9,239 cpm      **Two Times Background:** 18,478 cpm

**Describe any other radiological measurements:**

A total of 2,400 gamma radiation measurements were collected from the mine site, ranging from 14,846 cpm to 345,372 cpm. Maximum levels of approximately 345,000 cpm were found in the vicinity of the waste rock. The measurements are represented in Figures 1 and 2.

**Distribution Chart and Statistics:**

<b>Site Gamma Radiation Statistics</b>	
Number of Readings	2,400
Minimum (cpm)	14,846
Maximum (cpm)	345,372
Mean (cpm)	98,949
Median (cpm)	88,394
Standard Deviation	65,479



**Mine ID: 708**

**Highest gamma radiation measurement:** 191,703 counts per minute (cpm)

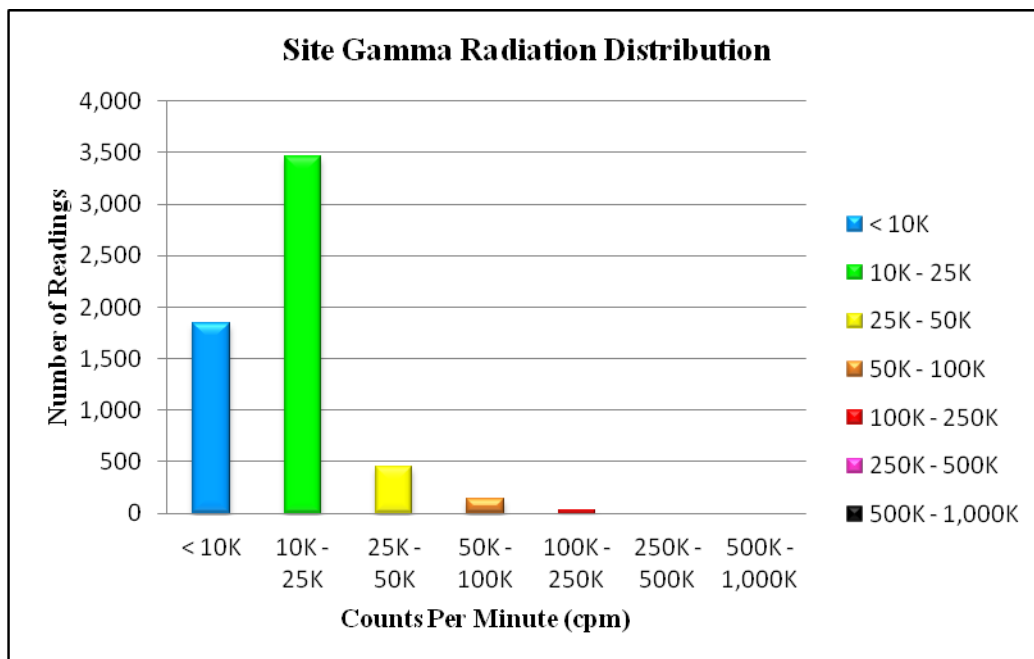
**Background Average:** 9,239 cpm      **Two Times Background:** 18,478 cpm

**Describe any other radiological measurements:**

A total of 5,919 gamma radiation measurements were collected from the mine site, ranging from 5,097 cpm to 191,703 cpm. Maximum levels of approximately 190,000 cpm were found near the adit. The measurements are represented in Figures 1 and 2.

**Distribution Chart and Statistics:**

<b>Site Gamma Radiation Statistics</b>	
Number of Readings	5,919
Minimum (cpm)	5,097
Maximum (cpm)	191,703
Mean (cpm)	16,036
Median (cpm)	12,660
Standard Deviation	14,776



### **Part III Status of Reclamation and Mine Waste**

#### **Mine ID: 261**

**The following information was obtained from the Navajo Abandoned Mine Land Reclamation Program (NAMLRP) Point Features Database:**

**NAMLRP Status of the mine site: Reclaimed: Yes Waste Pile onsite: Yes**

**NAMLRP Project Number: NA-0211**

**NAMLRP Mine features: 3 Portals**

---

**The following information was obtained from field observations collected during the 2011 site screening:**

**Provide description and status of all mine sites and features at site. Include all waste piles, adits, pits and other features, and indicate whether they are open, closed, covered, capped, buried or unreclaimed. Indicate approximate size, shape and extent, including description of any reclamation caps. Note condition of all caps.**

#### **Observed reclamation work and status:**

##### **Adits:**

1 adit, covered with waste rock

##### **Waste Piles:**

Waste rock is pushed up against adit, and continues at least 200' downslope

##### **Pits:**

None Observed

##### **Shafts:**

None Observed

##### **Other Debris and Mine Features:**

None Observed

**Mine ID: 708**

**The following information was obtained from the Navajo Abandoned Mine Land Reclamation Program (NAMLRP) Point Features Database:**

**NAMLRP Status of the mine site: Reclaimed: Yes      Waste Pile onsite: Yes**

**NAMLRP Project Number: NA-0211**

**NAMLRP Mine features: 2 Portals**

---

**The following information was obtained from field observations collected during the 2011 site screening:**

**Provide description and status of all mine sites and features at site. Include all waste piles, adits, pits and other features, and indicate whether they are open, closed, covered, capped, buried or unreclaimed. Indicate approximate size, shape and extent, including description of any reclamation caps. Note condition of all caps.**

**Observed reclamation work and status:**

**Adits:**

1 adit, appears caved in - waste rock pushed up against adit entrance

**Waste Piles:**

Waste rock piled against old road to site, and sheet of waste below

**Pits:**

None Observed

**Shafts:**

None Observed

**Other Debris and Mine Features:**

None Observed

## **Part IV Site Observations and Environs**

**Mine ID: 261**

**Observed Residential Structures (number and human habitation status of structures at the following distances from the mine site):**

**0 to 200 feet:** None Observed

**200 feet to 0.25 mile:** None Observed

**Observed Public or Commercial Structures (schools, clinics, Chapter Houses, places of business and any other structures used by members of the community at the following distances from the mine site):**

**0 to 200 feet:** None observed

**200 feet to 0.25 mile:** None observed

**Levels measured around the perimeter(s) of the identified structure(s):**

None

**Observed Water Sources (number and type of wells and surface water sources that are potentially used for human consumption at the following distances from the mine site):**

**0 to 0.25 miles:** 1,000 ft S - Pond (516)

**0.25 miles to 4 miles:** 0.3 mi SW - Livestock Well (261); 2 mi SE - Reservoir (Oljato); 2.5 mi E - Water Tank (225)

**Sensitive Environments (all sensitive environments located within visible range of the mine site, including: wetlands, endangered species, habitats and approximate locations of sites that may be under protection of the government of the Navajo Nation):**

None observed

**Known Site History (information from interviews with Chapter officials and residents and database review, includes: mine ownership, type of mining operation, period of operation, known amount of production, and any other information provided):**

The Taylor Reid No. 1 (#261) mine claim consists of an area of 15,078 m<sup>2</sup>. The mine was identified as being operational from 1956 to 1966. While operational, the mine had a total reported production volume of 7,850 tons. No additional historical ownership / lease information was identified in the EPA / AUM database.



**Mine ID: 708**

**Observed Residential Structures (number and human habitation status of structures at the following distances from the mine site):**

**0 to 200 feet:** None Observed

**200 feet to 0.25 mile:** None Observed

**Observed Public or Commercial Structures (schools, clinics, Chapter Houses, places of business and any other structures used by members of the community at the following distances from the mine site):**

**0 to 200 feet:** None observed

**200 feet to 0.25 mile:** None observed

**Levels measured around the perimeter(s) of the identified structure(s):**

None

**Observed Water Sources (number and type of wells and surface water sources that are potentially used for human consumption at the following distances from the mine site):**

**0 to 0.25 miles:** 750 ft SW - Pond (516)

**0.25 miles to 4 miles:** 0.5 mi SW - Livestock Well (261); 2 mi SE - Reservoir (Oljato); 2.5 mi SE - Water Tank (225); 4 mi SE - Water Tank (224)

**Sensitive Environments (all sensitive environments located within visible range of the mine site, including: wetlands, endangered species, habitats and approximate locations of sites that may be under protection of the government of the Navajo Nation):**

None observed

**Known Site History (information from interviews with Chapter officials and residents and database review, includes: mine ownership, type of mining operation, period of operation, known amount of production, and any other information provided):**

The Taylor Reid No. 1 (#708) mine claim consists of an area of 15,818 m<sup>2</sup>. The mine was identified as being operational from 1956 to 1966. While operational, the mine had a total reported production volume of 7,850 tons. No additional historical ownership / lease information was identified in the EPA / AUM database.

**Part V      Response Action Summary**

**Mine ID: 261**

**Summary of Evaluation Factors:**

*Accessibility:*

**Was the mine easily accessible to potential human activity?**

Yes

*Radiological Measurements:*

**Were any gamma radiation measurements collected at the mine greater than two times the site-specific background levels?**

Yes

*Waste Piles:*

**Were any unreclaimed waste piles observed at the mine with gamma radiation measurements greater than two times the site-specific background levels?**

Yes

*Structures:*

**Were any structures observed within 200 feet of the mine?**

No

*Potential Drinking Water Sources:*

**Were any potential drinking water sources observed within 4 miles of the mine?**

Yes

*Reclamation:*

**Was the mine reported to be previously reclaimed, or did the mine appear to be reclaimed?**

Yes

**Mine ID: 708**

**Summary of Evaluation Factors:**

*Accessibility:*

**Was the mine easily accessible to potential human activity?**

Yes

*Radiological Measurements:*

**Were any gamma radiation measurements collected at the mine greater than two times the site-specific background levels?**

Yes

*Waste Piles:*

**Were any unreclaimed waste piles observed at the mine with gamma radiation measurements greater than two times the site-specific background levels?**

Yes

*Structures:*

**Were any structures observed within 200 feet of the mine?**

No

*Potential Drinking Water Sources:*

**Were any potential drinking water sources observed within 4 miles of the mine?**

Yes

*Reclamation:*

**Was the mine reported to be previously reclaimed, or did the mine appear to be reclaimed?**

Yes

**Part VI      Photos**



**Photo 1**

Mine Site #261



**Photo 2**

Mine Site #261 – Road / gate area



**Photo 3**

Mine Site #261



**Photo 4**

Mine Site #261 - Adit





**Photo 5**

Mine Site #261



**Photo 6**

Mine Site #261



<b>Photo 7</b>	Mine Site #261
----------------	----------------



<b>Photo 8</b>	Mine Site #261
----------------	----------------





**Photo 9**

Mine Site #708



**Photo 10**

Mine Site #708





**Photo 11**

Mine Site #708 - Adit



**Photo 12**

Mine Site #708



**Photo 13**

Mine Site #708



**Photo 14**

Mine Site #708





**Photo 15**

Mine Site #708

**Part VII Contact Reports and Information**

Name: Eugene Esplain

Title or official role (if any): Navajo EPA Superfund Program

Telephone number: (928) 871-7331

Address: PO Box 2946, Window Rock, AZ 86515

Information provided: Lead Regulatory Agency

---

Name: \_\_\_\_\_

Title or official role (if any): \_\_\_\_\_

Telephone number: \_\_\_\_\_

Address: \_\_\_\_\_

Information provided: \_\_\_\_\_

---

Name: \_\_\_\_\_

Title or official role (if any): \_\_\_\_\_

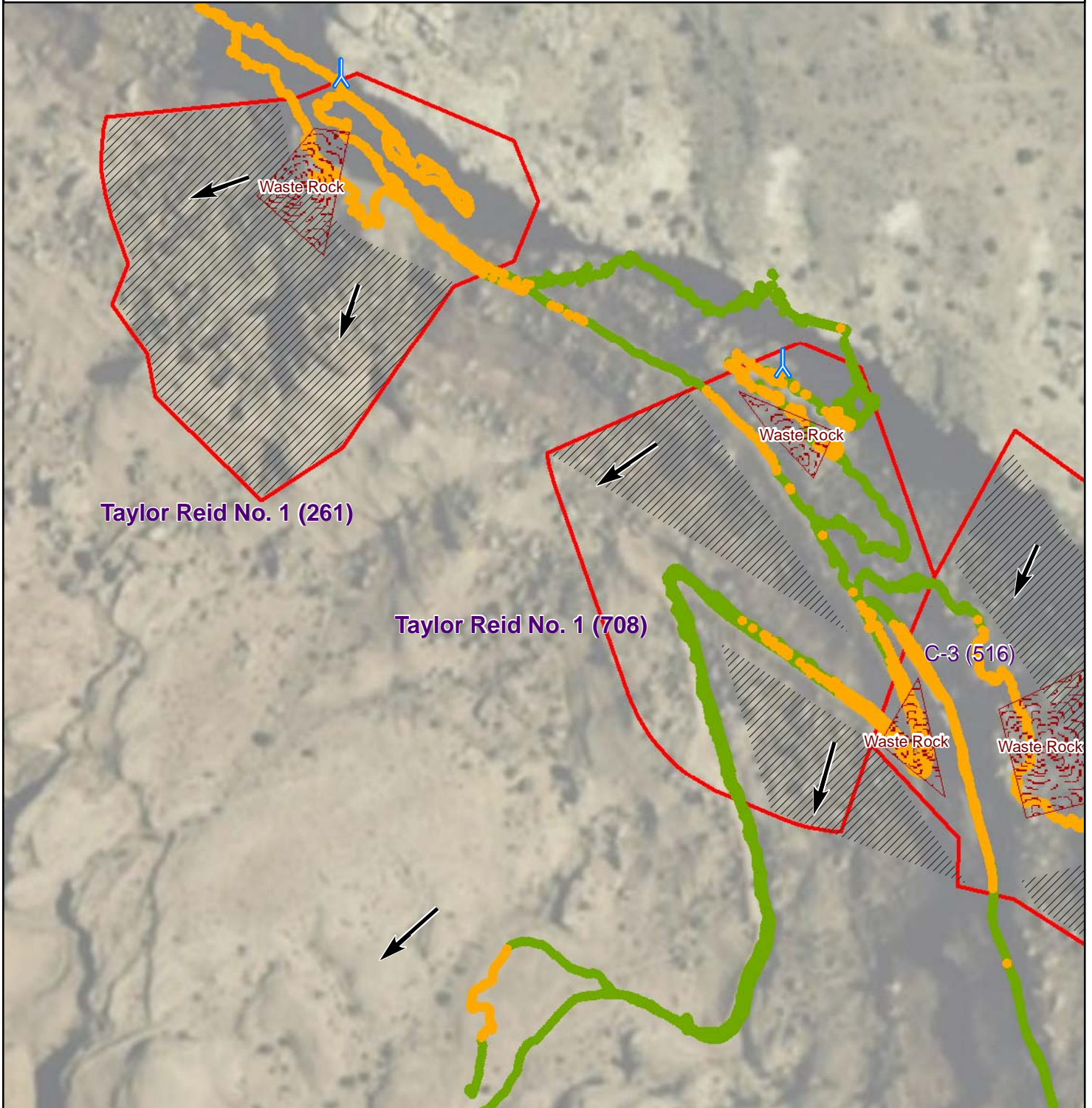
Telephone number: \_\_\_\_\_

Address: \_\_\_\_\_

Information provided: \_\_\_\_\_

---

**Figure 1 - Gamma Radiation Measurements, Above Two Times Background  
Taylor Reid No. 1 (261, 708)  
Oljato Chapter, Navajo Nation**



**Gamma Radiation Measurements**

- < 2X Background
- > 2X Background

Measured as counts per minute (cpm)

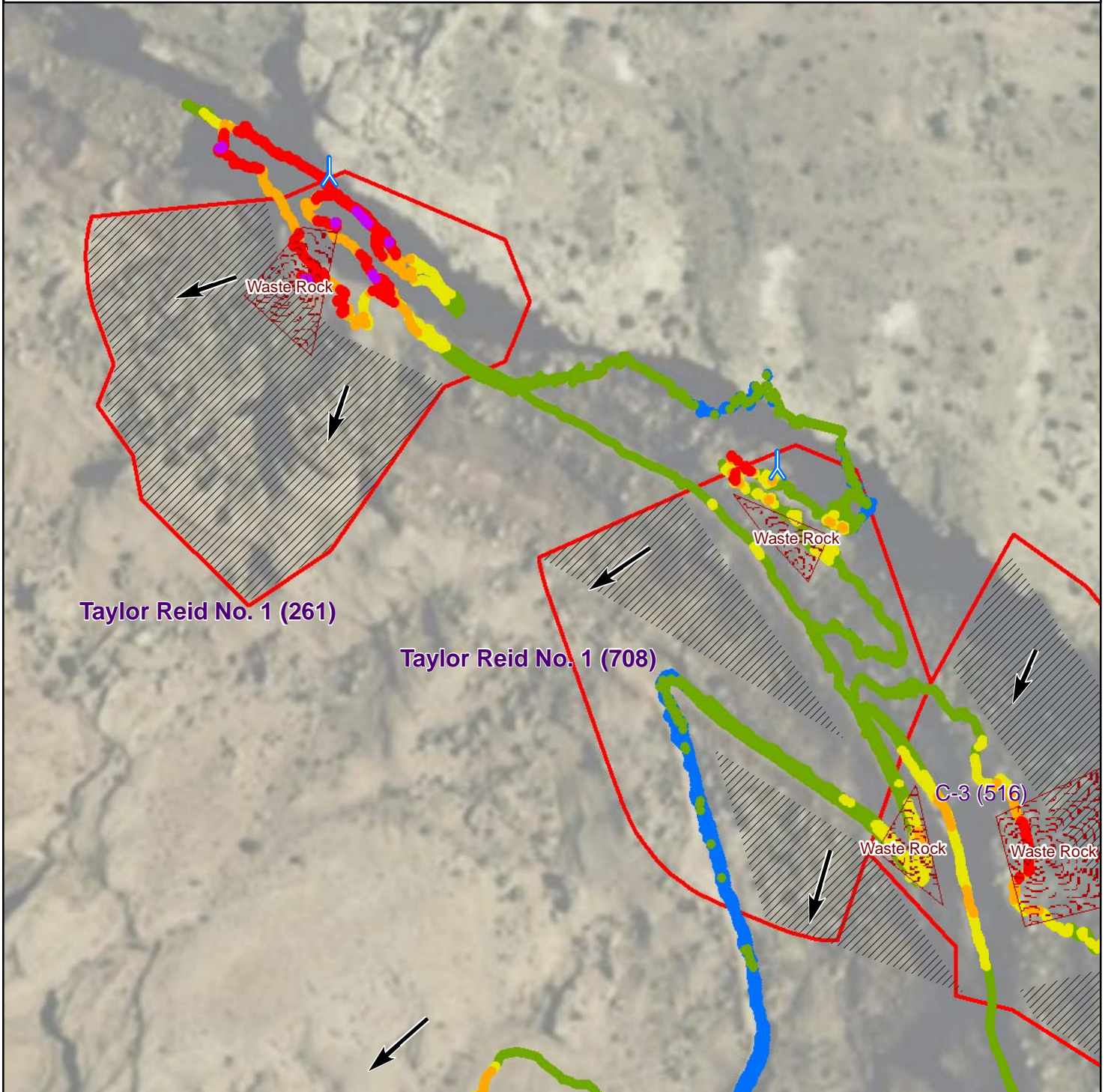
Average background 9,239 cpm

- Mine Site Boundary
- General Slope Direction
- Observed Reclamation Feature
- Observed Waste Rock
- Observed Structure
- Observed Adit




**Figure 2 - Gamma Radiation Measurements  
Taylor Reid No. 1 (261, 708)  
Oljato Chapter, Navajo Nation**



**Gamma Radiation Measurements**

- 0 - 10,000 cpm
- 10,000 - 25,000 cpm
- 25,000 - 50,000 cpm
- 50,000 - 100,000 cpm
- 100,000 - 250,000 cpm
- 250,000 - 500,000 cpm
- 500,000 - 1,000,000 cpm

**Average background 9,239 cpm**

- ▭ Mine Site Boundary
- ➔ General Slope Direction
- ▨ Observed Reclamation Feature
- ▨ Observed Waste Rock
- 🏠 Observed Structure
- 🚰 Observed Adit

**Measured as counts per minute (cpm)**