

# Navajo Abandoned Uranium Mine

## Site Screen Report

*This form is for use at the site of abandoned uranium mines (AUM) located on Navajo Nation lands. Applicable sites include all mine and mine features that have or have not undergone reclamation by the Navajo Abandoned Mine Lands Reclamation Program, including features, adits, pits and waste piles. Applicable sites also include all AUM sites listed in the USEPA CERCLIS database, all sites listed in the 2008 AUM GIS Report issued by USACOE and USEPA, all AUM sites on allotment lands associated with the Navajo Nation, and any and all AUM sites not listed in any database located on Navajo lands. Reconnaissance of any sites located on lands adjacent to Navajo lands that may be impacting Navajo lands will need to be coordinated with the authorities appropriate to those lands.*

*The purpose of the form is to ascertain the status and location of the identified AUM site, and record all immediate site information associated with the mine site. Decisions and recommendations on what additional steps are needed will be provided on a separate document.*

## West Mesa Mine AUM Site

### Navajo AUM Northern Region

**Prepared by:**

**Weston Solutions, Inc.**

**Contract: W91238-06-F-0083**

**12767.063.496.1111**

**March 2010**

**Part I Site Identification, Location and Status**

**Site Names and ID numbers as applicable**

**Mine ID:** 40

**Map ID:** N193

**CERCLIS:** NNN000908840

**Navajo Abandoned Mine Land Reclamation Program:** NA-0338

**Local name / Aliases:** None

**Chapter and local area:** Red Valley / Round Rock Chapter

**County:** Apache **State:** Arizona

**Lat/Long:** 36.5979637334 N / -109.272732852 W

**Nearby road and highway:** Indian Route 332 **Local Post Office:** Red Rock, AZ

**Surface Land Status: check one or more and provide ownership and contact information below**

<b>Tribal Trust Land</b>	<input checked="" type="checkbox"/>	<b>Public lands</b>	<input type="checkbox"/>
<b>Private</b>	<input type="checkbox"/>	<b>Tribal Fee Land</b>	<input type="checkbox"/>
<b>Bureau of Land Mgmt</b>	<input type="checkbox"/>	<b>Allotment</b>	<input type="checkbox"/>
<b>State</b>	<input type="checkbox"/>	<b>Fee land</b>	<input type="checkbox"/>

**Subsurface Mineral Rights:**

No information on subsurface mineral rights ownership was found in the EPA/AUM Database.

**Claim and operator information:**

The mine site surface land status is classified as Tribal Trust Land. No other historical ownership / lease information was identified in the EPA/AUM database.

**Number of residential structures within 200 feet of mine:**

None

**Estimated volume of mine waste onsite:**

1,481 yd<sup>3</sup>

**Part II Summary of radiological readings**

**Highest gamma radiation measurement:**

34,384 counts per minute (cpm)

**Describe any other radiological measurements:**

A total of 1,746 gamma radiation measurements were collected from the mine site, ranging from 6,030 cpm to 34,384 cpm. Measurements in the vicinity of the waste debris were found at levels of approximately 11,000 cpm, and along the road up to 20,000 cpm. The measurements are represented in Figures 1 and 2.

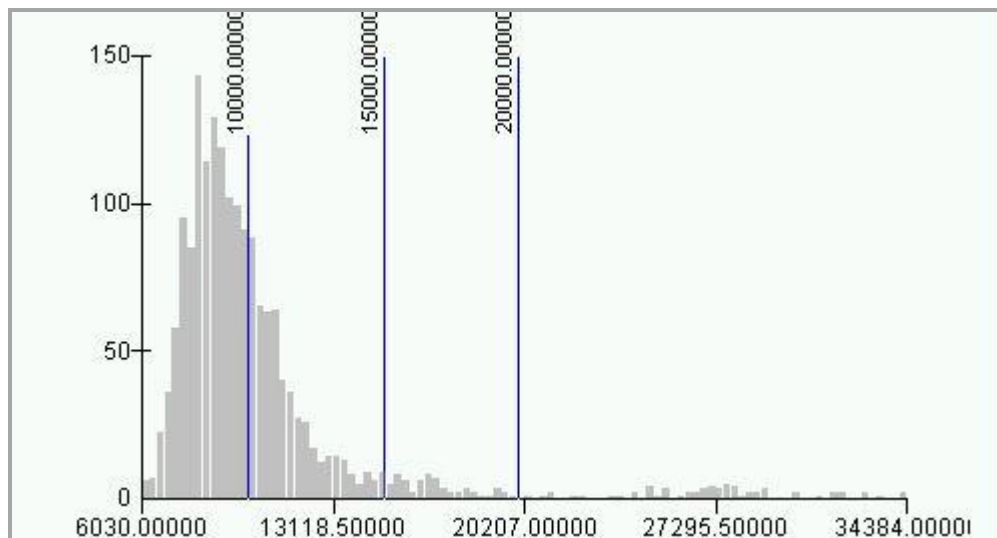
**Background Locations**

- #1 9,775 cpm
- #2 8,670 cpm

**Average background = 9,223 cpm**

**Distribution Chart and Statistics:**

The following chart and statistics were generated by ESRI ArcGIS 9.3.1, and show the general distribution of the site gamma radiation measurements. The horizontal X axis represents the gamma radiation reading levels in cpm (lowest levels to the left). The vertical Y axis represents the frequency of each gamma radiation level.



Count:	1746
Minimum:	6030.00000
Maximum:	34384.00000
Sum:	18054162.00000
Mean:	10340.29897
Median:	9303.00000
Standard Deviation:	3946.19947

### **Part III      Status of Reclamation and Mine Waste**

**The following information was obtained from the Navajo Abandoned Mine Land Reclamation Program (NAMLRP) Point Features Database:**

**NAMLRP Status of the mine site: Reclaimed : Yes      Waste Pile onsite : Yes**

**NAMLRP Project Number: NA-0338**

**NAMLRP Mine features: 1 Portal**

---

**The following information was obtained from field observations collected during the 2009 site screening:**

**Provide description and status of all mine sites and features at site. Include all waste piles, adits, pits and other features, and indicate whether they are open, closed, covered, capped, buried or unreclaimed. Indicate approximate size, shape and extent, including description of any reclamation caps. Note condition of all caps.**

#### **Observed reclamation work and status:**

##### **Adits**

None

##### **Waste Piles**

Waste pile extending down road, 80' x 100', with a total estimated volume of 1,481 yd<sup>3</sup>

##### **Pits**

None

##### **Shafts**

None

##### **Other Debris and Mine Features**

Some wood mining debris

## Part IV

### Site observations and Environs

**Observed Structures: list number of and describe human habitation status of structures at the following distances from mine:**

**0 to 200 feet:** None

**200 feet to 0.25 mile:** None

**Observed Public or commercial structure: list and describe all schools, clinics, Chapter Houses, places of business and any other structure used by members of the community at the following distances:**

**0 to 200 feet:** None

**200 feet to 0.25 mile:** None

**Levels measured around the perimeter(s) of the identified structure(s):**

None

**Observed water sources: list the number and type of wells and surface water sources that are potentially used for human consumption at the following distances from the mine:**

**0 to 0.25 miles:** None

**0.25 miles to 4 miles:** None

**Sensitive environments: note and describe all sensitive environments located within visible range of the mine site, including: wetlands, endangered species, habitats and approximate locations of sites that may be under protection of the government of the Navajo Nation.**

None observed

**Known Site History: include information from interviews with Chapter officials and residents. Note information on mine ownership, type of mining operation, period of operation, known amount of production, and any other information as provided.**

West Mesa Mine consists of an area of 11,177.51 m<sup>2</sup>. The mine was identified as being operational from 1955. While operational, the mine had a total reported production volume of 72 tons. No other historical information or any additional ownership / lease information was identified in the EPA/AUM database.

**Part V            Response Action Summary**

**Site Name(s):** West Mesa Mine      **Chapter:** Red Valley / Round Rock

**Decision Criteria**

**Is there an unreclaimed waste pile at the site?** Yes

**At what distance from the waste pile is the nearest residential structure located?** None

**At what distances from the waste pile are there potential drinking water sources?** None

**Is there a reclamation cap or sealed adit in place at the site?** None

**Is the cap/seal functionally intact?** None

**Is the cap/seal sufficiently degraded to create a concern about releases?** No

**At what distance from the cap/seal is the nearest domestic structure located?** None

**At what distance from the cap/seal is the nearest domestic drinking water source?** None

**Summary of emergency response factors**

None

**Summary hazard ranking system factors**

None

**Summary of reclamation factors**

Unreclaimed waste pile

**Part VI      Photos**



Photo 1. Cliff and debris area



Photo 2. Mine site



Photo 3. Mine site



Photo 4. Waste pile along slope





Photo 5. Wood debris along cliff face

**Part VII      Contacts Reports and Information**

Name:     Stanley Edison (928) 871-6861

Eugene Esplain (928) 871-7331

Title or official role (if any) Navajo EPA Superfund Program

Address PO Box 2946, Window Rock, AZ 86515

Information provided Lead Regulatory Agency

---

Name \_\_\_\_\_

Title or official role (if any) \_\_\_\_\_

Address \_\_\_\_\_

Telephone number \_\_\_\_\_

Information provided \_\_\_\_\_

---

Name \_\_\_\_\_

Title or official role (if any) \_\_\_\_\_

Telephone number \_\_\_\_\_

Information provided \_\_\_\_\_

---

Name \_\_\_\_\_

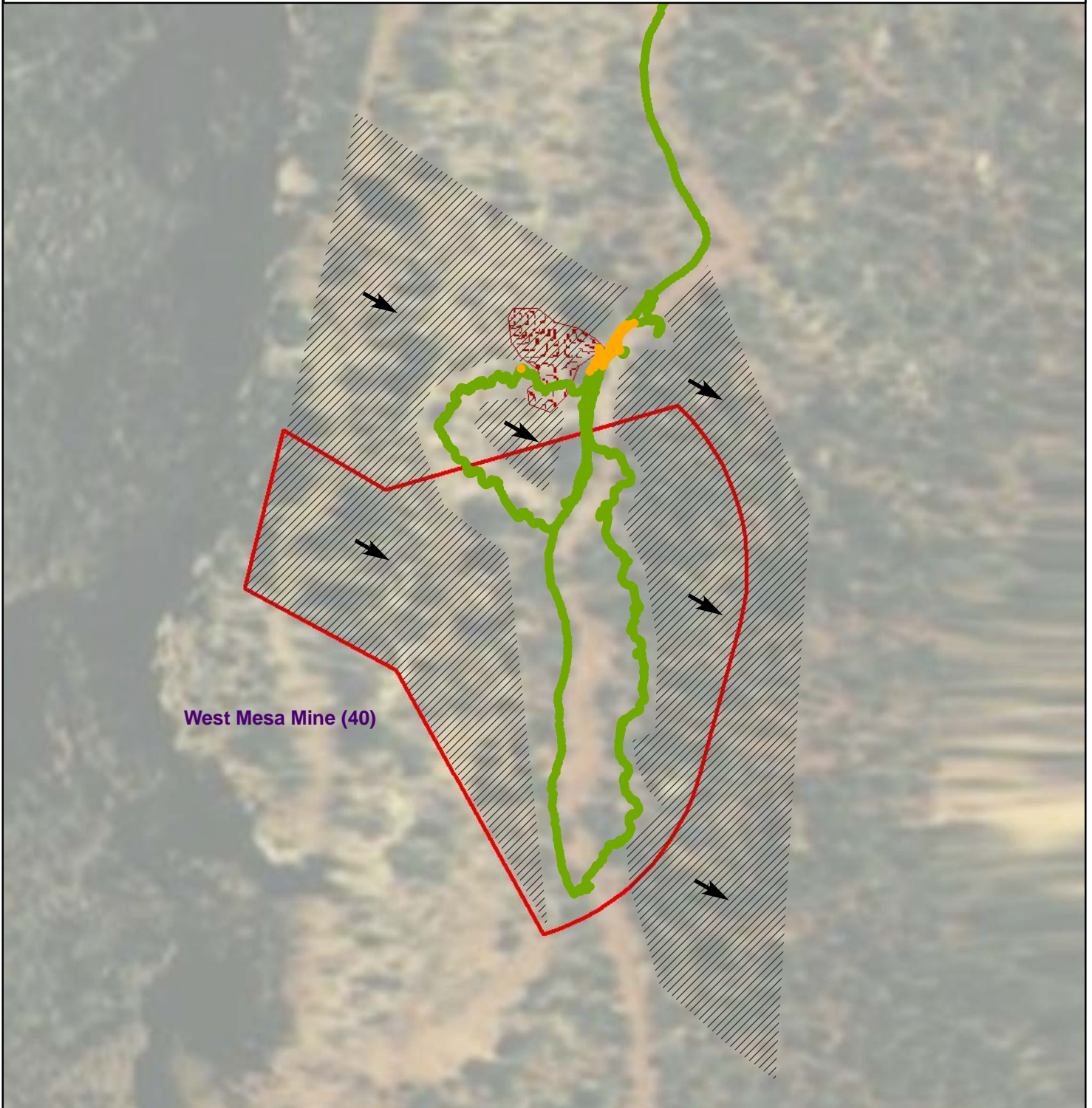
Title or official role (if any) \_\_\_\_\_

Telephone number \_\_\_\_\_

Information provided \_\_\_\_\_

---

**Figure 1 - Gamma Radiation Measurements, Above Two Times Background  
West Mesa Mine (40)  
Round Rock / Red Valley Chapter, Navajo Nation, Arizona**







**Legend**

**Gamma Radiation Measurements**

- < 2X Background
- > 2X Background

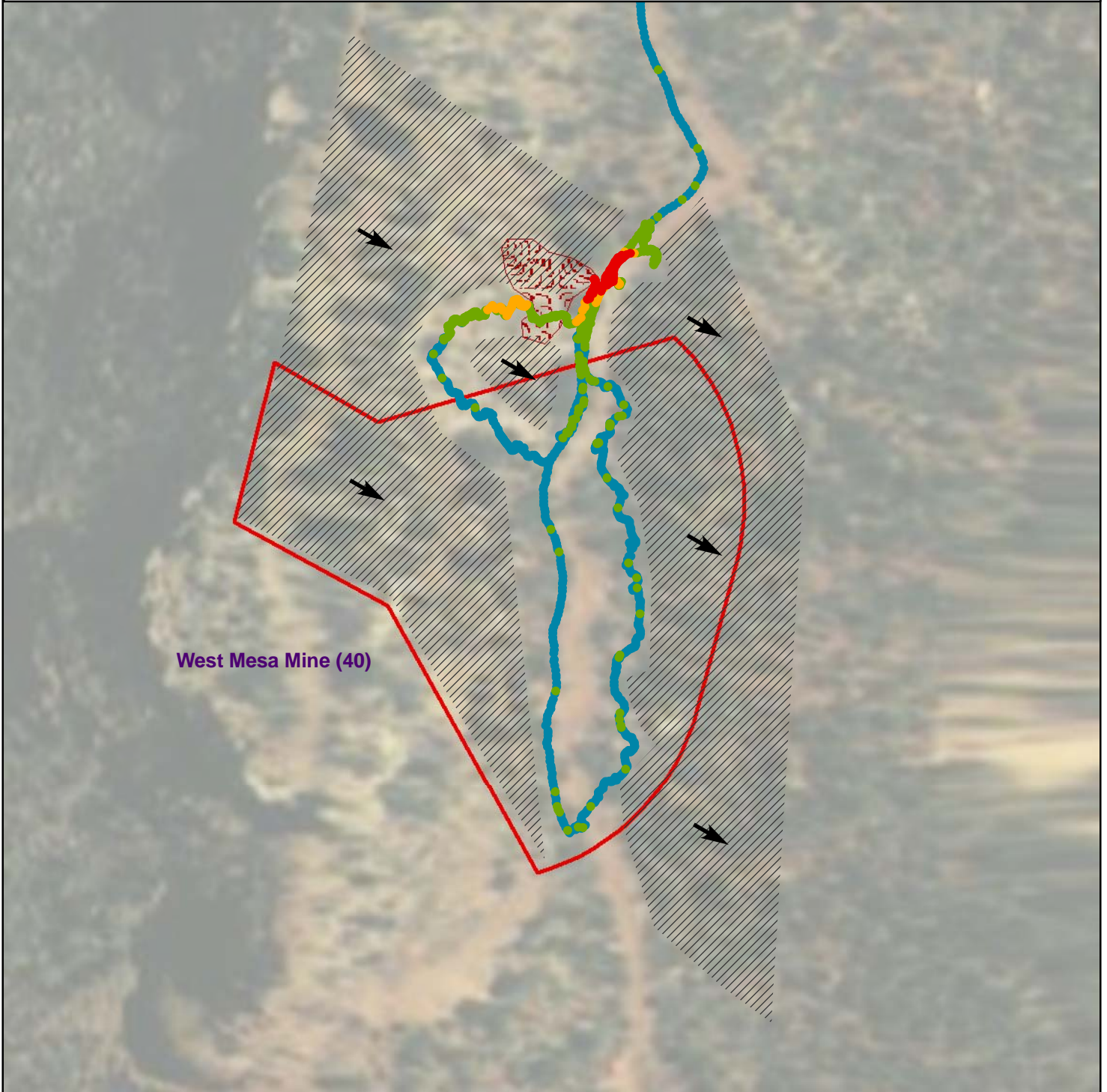
Gamma survey conducted 10/2009  
Measured as counts per minute (cpm)

Average background = 9,223 cpm

-  Observed Waste Pile
-  Inaccessible due to steep grades
-  General Direction Down-Slope
-  Mine Claim Boundaries



**Figure 2 - Gamma Radiation Measurements  
West Mesa Mine (40)  
Round Rock / Red Valley Chapter, Navajo Nation, Arizona**



**Legend**

**Gamma Radiation Measurements**

- 0 - 10,000
- 10,000 - 15,000
- 15,000 - 20,000
- 20,000 - 50,000
- 50,000 - 100,000
- > 100,000



**Observed Waste Pile**



**Inaccessible due to steep grades**



**General Direction Down-Slope**



**Mine Claim Boundaries**

**Gamma survey conducted 10/2009  
Measured as counts per minute (cpm)**

**Average background = 9,223 cpm**

