

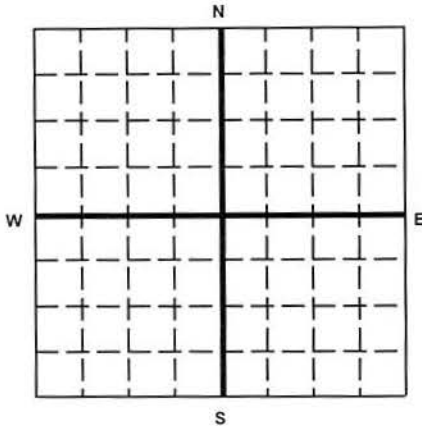
United States Environmental Protection Agency  
Washington, DC 20460



**ANNUAL DISPOSAL/INJECTION WELL MONITORING REPORT**

<b>Name and Address of Existing Permittee</b> Snyder Brothers Inc 1 Gade Park East, Kittanning Pa 16201	<b>Name and Address of Surface Owner</b> S.G.Perry 1264 East Main St., Bradford Pa 16701
---	--

Locate Well and Outline Unit on Section Plat - 640 Acres



State Pa	County McKean	Permit Number PAS2R401CMCK
Surface Location Description ___ 1/4 of ___ 1/4 of ___ 1/4 of ___ 1/4 of Section ___ Township Range		
Locate well in two directions from nearest lines of quarter section and drilling unit Surface Location ___ ft. frm (N/S) ___ Line of quarter section and ___ ft. from (E/W) ___ Line of quarter section.		
WELL ACTIVITY <input type="checkbox"/> Brine Disposal <input checked="" type="checkbox"/> Enhanced Recovery <input type="checkbox"/> Hydrocarbon Storage		TYPE OF PERMIT <input type="checkbox"/> Individual <input type="checkbox"/> Area Number of Wells <u>9</u>
Lease Name Gibson		Well Number WW-33 37-083-47802

RECEIVED  
 EPA REGION III  
 JAN 23 2019  
 GROUND WATER & ENFORCEMENT  
 (SWP22)

MONTH	YEAR	INJECTION PRESSURE		TOTAL VOLUME INJECTED		TUBING -- CASING ANNULUS PRESSURE (OPTIONAL MONITORING)	
		AVERAGE PSIG	MAXIMUM PSIG	BBL	MCF	MINIMUM PSIG	MAXIMUM PSIG
January-2018		880		300			
February-2018		880		300			
March-2018		880		300			
April-2018		880		300			
May-2018		880		300			
June-2018		880		300			
July-2018		880		300			
August-2018		880		300			
September-2018		880		300			
October-2018		880		300			
November-2018		880		300			
December-2018		880		300			

**Certification**

I certify under the penalty of law that I have personally examined and am familiar with the information submitted in this document and all attachments and that, based on my inquiry of those individuals immediately responsible for obtaining the information, I believe that the information is true, accurate, and complete. I am aware that there are significant penalties for submitting false information, including the possibility of fine and imprisonment. (Ref. 40 CFR 144.32)

Name and Official Title (Please type or print) Bryan K. Snyder	Signature 	Date Signed 01/17/19
---	---------------	-------------------------

Total bbls = 3,600  
 MAX pressure = 1,000  
 Compliance Review Completed  
 Writs Completed  
 Poff to G: Drive Jan 21/19

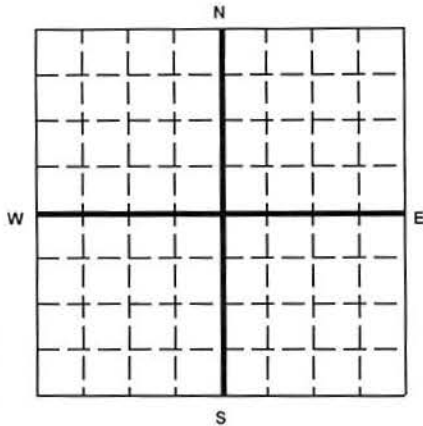


United States Environmental Protection Agency  
Washington, DC 20460

### ANNUAL DISPOSAL/INJECTION WELL MONITORING REPORT

<b>Name and Address of Existing Permittee</b> Snyder Brothers Inc 1 Gade Park East, Kittanning Pa 16201	<b>Name and Address of Surface Owner</b> S.G.Perry 1264 East Main St., Bradford Pa 16701
---	--

Locate Well and Outline Unit on Section Plat - 640 Acres



State Pa	County McKean	Permit Number PAS2R401CMCK
Surface Location Description ___ 1/4 of ___ 1/4 of ___ 1/4 of ___ 1/4 of Section ___ Township Range		
Locate well in two directions from nearest lines of quarter section and drilling unit Surface Location ___ ft. frm (N/S) ___ Line of quarter section and ___ ft. from (E/W) ___ Line of quarter section.		
WELL ACTIVITY <input type="checkbox"/> Brine Disposal <input checked="" type="checkbox"/> Enhanced Recovery <input type="checkbox"/> Hydrocarbon Storage		TYPE OF PERMIT <input type="checkbox"/> Individual <input type="checkbox"/> Area Number of Wells 9
Lease Name Gibson		Well Number WW-34 37-083-47803

RECEIVED  
 EPA REGION II  
 JUN 28 2019  
 GROUNDWATER & ENFORCEMENT  
 (SWP22)

		INJECTION PRESSURE		TOTAL VOLUME INJECTED		TUBING -- CASING ANNULUS PRESSURE (OPTIONAL MONITORING)	
MONTH	YEAR	AVERAGE PSIG	MAXIMUM PSIG	BBL	MCF	MINIMUM PSIG	MAXIMUM PSIG
January-2018		900		450			
February-2018		900		450			
March-2018		900		450			
April-2018		900		450			
May-2018		900		450			
June-2018		900		480			
July-2018		900		480			
August-2018		900		450			
September-2018		900		450			
October-2018		900		450			
November-2018		900		480			
December-2018		900		450			

**Certification**

I certify under the penalty of law that I have personally examined and am familiar with the information submitted in this document and all attachments and that, based on my inquiry of those individuals immediately responsible for obtaining the information, I believe that the information is true, accurate, and complete. I am aware that there are significant penalties for submitting false information, including the possibility of fine and imprisonment. (Ref. 40 CFR 144.32)

<b>Name and Official Title (Please type or print)</b> Bryan K.Snyder	<b>Signature</b> 	<b>Date Signed</b> 01/17/19
---	----------------------	--------------------------------

*Total bbls = 4590  
Max pressure - 1,000*

*Compliance Review Completed  
WMS Completed  
Pdf to G: Drive on 2/13/19*



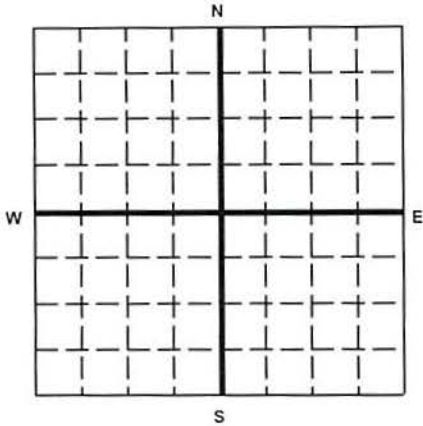
United States Environmental Protection Agency  
Washington, DC 20460

**ANNUAL DISPOSAL/INJECTION WELL MONITORING REPORT**

Name and Address of Existing Permittee  
Snyder Brothers Inc  
1 Gade Park East, Kittanning Pa 16201

Name and Address of Surface Owner  
S.G.Perry  
1264 East Main St., Bradford Pa 16701

Locate Well and Outline Unit on  
Section Plat - 640 Acres



State Pa County McKean Permit Number PAS2R401CMCK

Surface Location Description  
\_\_\_ 1/4 of \_\_\_ 1/4 of \_\_\_ 1/4 of \_\_\_ 1/4 of Section \_\_\_ Township Range

Locate well in two directions from nearest lines of quarter section and drilling unit

Surface  
Location \_\_\_ ft. frm (N/S) \_\_\_ Line of quarter section  
and \_\_\_ ft. from (E/W) \_\_\_ Line of quarter section.



WELL ACTIVITY TYPE OF PERMIT  
 Brine Disposal  Individual  
 Enhanced Recovery  Area  
 Hydrocarbon Storage Number of Wells 9

Lease Name Gibson Well Number WW-35 37-083-47829

		INJECTION PRESSURE		TOTAL VOLUME INJECTED		TUBING -- CASING ANNULUS PRESSURE (OPTIONAL MONITORING)	
MONTH	YEAR	AVERAGE PSIG	MAXIMUM PSIG	BBL	MCF	MINIMUM PSIG	MAXIMUM PSIG
January-2018		900		750			
February-2018		900		690			
March-2018		900		750			
April-2018		900		750			
May-2018		900		720			
June-2018		900		750			
July-2018		900		750			
August-2018		900		750			
September-2018		900		750			
October-2018		900		720			
November-2018		900		750			
December-2018		900		750			

**Certification**

I certify under the penalty of law that I have personally examined and am familiar with the information submitted in this document and all attachments and that, based on my inquiry of those individuals immediately responsible for obtaining the information, I believe that the information is true, accurate, and complete. I am aware that there are significant penalties for submitting false information, including the possibility of fine and imprisonment. (Ref. 40 CFR 144.32)

Name and Official Title (Please type or print)  
Bryan K.Snyder

Signature  
*Bryan K. Snyder*

Date Signed  
01/17/19

Total bbls = 8880  
Max pressure 1,000

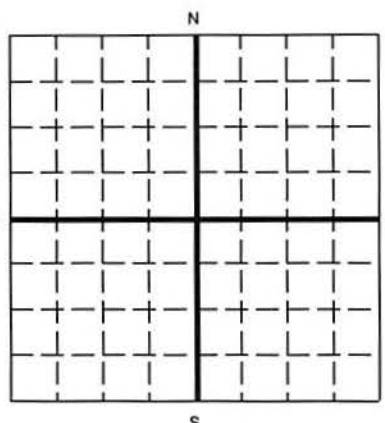
Compliance Review Completed  
w/MS updated  
Pof to G:DMC on 2/13/19




United States Environmental Protection Agency  
Washington, DC 20460

**ANNUAL DISPOSAL/INJECTION WELL MONITORING REPORT**

<b>Name and Address of Existing Permittee</b> Snyder Brothers Inc 1 Gade Park East, Kittanning Pa 16201	<b>Name and Address of Surface Owner</b> S.G.Perry 1264 East Main St., Bradford Pa 16701
---	--

<b>Locate Well and Outline Unit on Section Plat - 640 Acres</b>  	<b>State</b> Pa	<b>County</b> McKean	<b>Permit Number</b> PAS2R401CMCK
<b>Surface Location Description</b> ___ 1/4 of ___ 1/4 of ___ 1/4 of ___ 1/4 of Section ___ Township Range			
<b>Locate well in two directions from nearest lines of quarter section and drilling unit</b> Surface Location ___ ft. frm (N/S) ___ Line of quarter section and ___ ft. from (E/W) ___ Line of quarter section.			
<b>WELL ACTIVITY</b> <input type="checkbox"/> Brine Disposal <input checked="" type="checkbox"/> Enhanced Recovery <input type="checkbox"/> Hydrocarbon Storage		<b>TYPE OF PERMIT</b> <input type="checkbox"/> Individual <input type="checkbox"/> Area Number of Wells <u>9</u>	
<b>Lease Name</b> Gibson		<b>Well Number</b> WW-36 37-083-47804	



MONTH	YEAR	INJECTION PRESSURE		TOTAL VOLUME INJECTED		TUBING -- CASING ANNULUS PRESSURE (OPTIONAL MONITORING)	
		AVERAGE PSIG	MAXIMUM PSIG	BBL	MCF	MINIMUM PSIG	MAXIMUM PSIG
January-2018		880		660			
February-2018		880		660			
March-2018		880		690			
April-2018		880		660			
May-2018		880		630			
June-2018		880		630			
July-2018		880		630			
August-2018		880		660			
September-2018		880		630			
October-2018		880		660			
November-2018		880		660			
December-2018		880		660			

**Certification**

I certify under the penalty of law that I have personally examined and am familiar with the information submitted in this document and all attachments and that, based on my inquiry of those individuals immediately responsible for obtaining the information, I believe that the information is true, accurate, and complete. I am aware that there are significant penalties for submitting false information, including the possibility of fine and imprisonment. (Ref. 40 CFR 144.32)

<b>Name and Official Title (Please type or print)</b> Bryan K.Snyder	<b>Signature</b> 	<b>Date Signed</b> 01/17/19
---	--	--------------------------------

*Total bbls = 7930  
Max Pressure = 1,000*


*Compliance Renew Completed  
WIMS ~~is~~ Updated  
Pdf to G: Drive on 2/13/19*




United States Environmental Protection Agency  
Washington, DC 20460

**ANNUAL DISPOSAL/INJECTION WELL MONITORING REPORT**

<b>Name and Address of Existing Permittee</b> Snyder Brothers Inc 1 Gade Park East, Kittanning Pa 16201	<b>Name and Address of Surface Owner</b> S.G.Perry 1264 East Main St., Bradford Pa 16701
---	--

<b>Locate Well and Outline Unit on Section Plat - 640 Acres</b>  	<b>State</b> Pa	<b>County</b> McKean	<b>Permit Number</b> PAS2R401CMCK
<b>Surface Location Description</b> ___ 1/4 of ___ 1/4 of ___ 1/4 of ___ 1/4 of Section ___ Township Range			
<b>Locate well in two directions from nearest lines of quarter section and drilling unit</b> Surface Location ___ ft. frm (N/S) ___ Line of quarter section and ___ ft. from (E/W) ___ Line of quarter section.			
<b>WELL ACTIVITY</b> <input type="checkbox"/> Brine Disposal <input checked="" type="checkbox"/> Enhanced Recovery <input type="checkbox"/> Hydrocarbon Storage		<b>TYPE OF PERMIT</b> <input type="checkbox"/> Individual <input type="checkbox"/> Area Number of Wells <u>9</u>	
<b>Lease Name</b> Gibson		<b>Well Number</b> WW-37 37-083-47874	



MONTH	YEAR	INJECTION PRESSURE		TOTAL VOLUME INJECTED		TUBING -- CASING ANNULUS PRESSURE (OPTIONAL MONITORING)	
		AVERAGE PSIG	MAXIMUM PSIG	BBL	MCF	MINIMUM PSIG	MAXIMUM PSIG
January-2018		900		900			
February-2018		900		900			
March-2018		900		930			
April-2018		900		930			
May-2018		900		900			
June-2018		900		900			
July-2018		900		900			
August-2018		900		900			
September-2018		900		870			
October-2018		900		930			
November-2018		900		900			
December-2018		900		930			

**Certification**

I certify under the penalty of law that I have personally examined and am familiar with the information submitted in this document and all attachments and that, based on my inquiry of those individuals immediately responsible for obtaining the information, I believe that the information is true, accurate, and complete. I am aware that there are significant penalties for submitting false information, including the possibility of fine and imprisonment. (Ref. 40 CFR 144.32)

<b>Name and Official Title (Please type or print)</b> Bryan K. Snyder	<b>Signature</b> 	<b>Date Signed</b> 01/17/19
--	---	--------------------------------

Total bbls = 10,890  
 Max pressure = 1,000

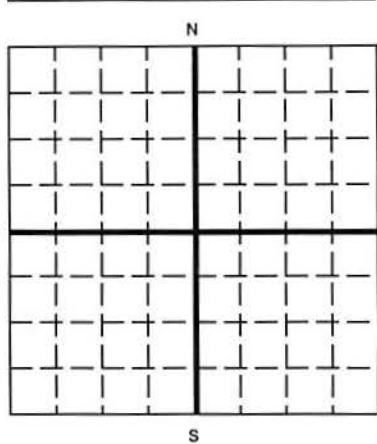
Compliance Review Completed  
 Wins updated  
 Pdf to G-Drive on 2/13/19




United States Environmental Protection Agency  
Washington, DC 20460

### ANNUAL DISPOSAL/INJECTION WELL MONITORING REPORT

<b>Name and Address of Existing Permittee</b> Snyder Brothers Inc 1 Gade Park East, Kittanning Pa 16201	<b>Name and Address of Surface Owner</b> S.G.Perry 1264 East Main St., Bradford Pa 16701
---	--

<b>Locate Well and Outline Unit on Section Plat - 640 Acres</b> 	<b>State</b> Pa	<b>County</b> McKean	<b>Permit Number</b> PAS2R401CMCK
<b>Surface Location Description</b> ___ 1/4 of ___ 1/4 of ___ 1/4 of ___ 1/4 of Section ___ Township Range			
<b>Locate well in two directions from nearest lines of quarter section and drilling unit</b> Surface Location ___ ft. frm (N/S) ___ Line of quarter section and ___ ft. from (E/W) ___ Line of quarter section.			
<b>WELL ACTIVITY</b> <input type="checkbox"/> Brine Disposal <input checked="" type="checkbox"/> Enhanced Recovery <input type="checkbox"/> Hydrocarbon Storage		<b>TYPE OF PERMIT</b> <input type="checkbox"/> Individual <input type="checkbox"/> Area Number of Wells 9	
Lease Name Gibson		Well Number WW-38 37-083-47805	



		INJECTION PRESSURE		TOTAL VOLUME INJECTED		TUBING -- CASING ANNULUS PRESSURE (OPTIONAL MONITORING)	
MONTH	YEAR	AVERAGE PSIG	MAXIMUM PSIG	BBL	MCF	MINIMUM PSIG	MAXIMUM PSIG
January-2018		880		570			
February-2018		880		570			
March-2018		880		540			
April-2018		880		540			
May-2018		880		570			
June-2018		880		570			
July-2018		880		570			
August-2018		880		600			
September-2018		880		570			
October-2018		880		570			
November-2018		880		540			
December-2018		880		570			

**Certification**

I certify under the penalty of law that I have personally examined and am familiar with the information submitted in this document and all attachments and that, based on my inquiry of those individuals immediately responsible for obtaining the information, I believe that the information is true, accurate, and complete. I am aware that there are significant penalties for submitting false information, including the possibility of fine and imprisonment. (Ref. 40 CFR 144.32)

<b>Name and Official Title (Please type or print)</b> Bryan K.Snyder	<b>Signature</b> 	<b>Date Signed</b> 01/17/19
---	---	--------------------------------

Total bbls = 6,780  
 Max pressure = 1,000

Compliance Review Completed  
 WWS updated  
 Pdf to B: Drive on 2/15/19




United States Environmental Protection Agency  
Washington, DC 20460

**ANNUAL DISPOSAL/INJECTION WELL MONITORING REPORT**

<b>Name and Address of Existing Permittee</b> Snyder Brothers Inc 1 Gade Park East, Kittanning Pa 16201	<b>Name and Address of Surface Owner</b> S.G.Perry 1264 East Main St., Bradford Pa 16701
---	--

<b>Locate Well and Outline Unit on Section Plat - 640 Acres</b>  	<b>State</b> Pa	<b>County</b> McKean	<b>Permit Number</b> PAS2R401CMCK
<b>Surface Location Description</b> ___ 1/4 of ___ 1/4 of ___ 1/4 of ___ 1/4 of Section ___ Township Range			
<b>Locate well in two directions from nearest lines of quarter section and drilling unit</b> Surface Location ___ ft. frm (N/S) ___ Line of quarter section and ___ ft. from (E/W) ___ Line of quarter section.			
<b>WELL ACTIVITY</b> <input type="checkbox"/> Brine Disposal <input checked="" type="checkbox"/> Enhanced Recovery <input type="checkbox"/> Hydrocarbon Storage		<b>TYPE OF PERMIT</b> <input type="checkbox"/> Individual <input type="checkbox"/> Area Number of Wells 9	
Lease Name Gibson		Well Number WW-39 37-083-47806	



MONTH	YEAR	INJECTION PRESSURE		TOTAL VOLUME INJECTED		TUBING -- CASING ANNULUS PRESSURE (OPTIONAL MONITORING)	
		AVERAGE PSIG	MAXIMUM PSIG	BBL	MCF	MINIMUM PSIG	MAXIMUM PSIG
January-2018		900		660			
February-2018		900		660			
March-2018		900		660			
April-2018		900		540			
May-2018		900		570			
June-2018		900		660			
July-2018		900		660			
August-2018		900		660			
September-2018		900		660			
October-2018		900		660			
November-2018		900		660			
December-2018		900		690			

**Certification**

I certify under the penalty of law that I have personally examined and am familiar with the information submitted in this document and all attachments and that, based on my inquiry of those individuals immediately responsible for obtaining the information, I believe that the information is true, accurate, and complete. I am aware that there are significant penalties for submitting false information, including the possibility of fine and imprisonment. (Ref. 40 CFR 144.32)

<b>Name and Official Title (Please type or print)</b> Bryan K.Snyder	<b>Signature</b> 	<b>Date Signed</b> 01/17/19
---	----------------------	--------------------------------

Total bbls = 7,740  
 Max pressure = 1,000


Compliance Review Completed  
 WMS updated  
 Pdf to 6: Drive on 2/13/19



United States Environmental Protection Agency  
Washington, DC 20460

### ANNUAL DISPOSAL/INJECTION WELL MONITORING REPORT

<b>Name and Address of Existing Permittee</b> Snyder Brothers Inc 1 Gade Park East, Kittanning Pa 16201	<b>Name and Address of Surface Owner</b> S.G.Perry 1264 East Main St., Bradford Pa 16701
---	--


<b>Locate Well and Outline Unit on Section Plat - 640 Acres</b>  	State Pa	County McKean	Permit Number PAS2R401CMCK
Surface Location Description ___ 1/4 of ___ 1/4 of ___ 1/4 of ___ 1/4 of Section ___ Township Range			
Locate well in two directions from nearest lines of quarter section and drilling unit Surface Location ___ ft. frm (N/S) ___ Line of quarter section and ___ ft. from (E/W) ___ Line of quarter section.			
WELL ACTIVITY <input type="checkbox"/> Brine Disposal <input checked="" type="checkbox"/> Enhanced Recovery <input type="checkbox"/> Hydrocarbon Storage		TYPE OF PERMIT <input type="checkbox"/> Individual <input type="checkbox"/> Area Number of Wells 9	
Lease Name Gibson		Well Number WW-40 37-083-47807	



MONTH	YEAR	INJECTION PRESSURE		TOTAL VOLUME INJECTED		TUBING -- CASING ANNULUS PRESSURE (OPTIONAL MONITORING)	
		AVERAGE PSIG	MAXIMUM PSIG	BBL	MCF	MINIMUM PSIG	MAXIMUM PSIG
January-2018		880		330			
February-2018		880		330			
March-2018		880		330			
April-2018		880		300			
May-2018		880		330			
June-2018		880		300			
July-2018		880		330			
August-2018		880		360			
September-2018		880		360			
October-2018		880		330			
November-2018		880		330			
December-2018		880		300			

**Certification**

I certify under the penalty of law that I have personally examined and am familiar with the information submitted in this document and all attachments and that, based on my inquiry of those individuals immediately responsible for obtaining the information, I believe that the information is true, accurate, and complete. I am aware that there are significant penalties for submitting false information, including the possibility of fine and imprisonment. (Ref. 40 CFR 144.32)

Name and Official Title (Please type or print) Bryan K.Snyder	Signature 	Date Signed 01/17/19
--	---	-------------------------

Total bbls = 13,930  
 Max pressure = 1,000

Compliance Review Completed  
 Wllms Updated  
 Pctf to G: Drive Jan 21/19





United States Environmental Protection Agency  
Washington, DC 20460

### ANNUAL DISPOSAL/INJECTION WELL MONITORING REPORT

<b>Name and Address of Existing Permittee</b> Snyder Brothers Inc 1 Gade Park East, Kittanning Pa 16201	<b>Name and Address of Surface Owner</b> S.G.Perry 1264 East Main St., Bradford Pa 16701
---	--

<b>Locate Well and Outline Unit on Section Plat - 640 Acres</b>  	<b>State</b> Pa	<b>County</b> McKean	<b>Permit Number</b> PAS2R401CMCK
<b>Surface Location Description</b> ___ 1/4 of ___ 1/4 of ___ 1/4 of ___ 1/4 of Section ___ Township Range			
<b>Locate well in two directions from nearest lines of quarter section and drilling unit</b> Surface Location ___ ft. frm (N/S) ___ Line of quarter section and ___ ft. from (E/W) ___ Line of quarter section			
<b>WELL ACTIVITY</b> <input type="checkbox"/> Brine Disposal <input checked="" type="checkbox"/> Enhanced Recovery <input type="checkbox"/> Hydrocarbon Storage		<b>TYPE OF PERMIT</b> <input type="checkbox"/> Individual <input type="checkbox"/> Area Number of Wells 9	
Lease Name Gibson		Well Number WW-41 37-083-47828	



MONTH	YEAR	INJECTION PRESSURE		TOTAL VOLUME INJECTED		TUBING -- CASING ANNULUS PRESSURE (OPTIONAL MONITORING)	
		AVERAGE PSIG	MAXIMUM PSIG	BBL	MCF	MINIMUM PSIG	MAXIMUM PSIG
January-2018		880		600			
February-2018		880		600			
March-2018		880		600			
April-2018		880		600			
May-2018		880		600			
June-2018		880		600			
July-2018		880		600			
August-2018		880		600			
September-2018		880		660			
October-2018		880		600			
November-2018		880		660			
December-2018		880		600			

**Certification**

I certify under the penalty of law that I have personally examined and am familiar with the information submitted in this document and all attachments and that, based on my inquiry of those individuals immediately responsible for obtaining the information, I believe that the information is true, accurate, and complete. I am aware that there are significant penalties for submitting false information, including the possibility of fine and imprisonment. (Ref. 40 CFR 144.32)

<b>Name and Official Title (Please type or print)</b> Bryan K.Snyder	<b>Signature</b> 	<b>Date Signed</b> 01/17/19
---	----------------------	--------------------------------

*total bbls = 7,320*  
*Max pressure = 1,080*

*Compliance Review Completed*  
*Mins Updated*  
*Pdf to E-Drive*      *dm 2/13/19*