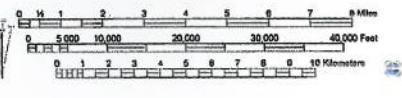










Datum: UTM grid zone 13
 47° North (Spain 1989)
 1985 Quads: Grants 100K, NM, FC; Albuquerque 100K, NM, FC; Acacia
 Belen 100K, NM, FC



Land Status Legend

Public Lands and Monuments (Admin by BLM)		Indian Land or Reservation	
National Forest (Admin by USFS)		Indian Trust Lands	
National Parks and Monuments (Admin by USNPS)		Indian Fee Lands	
State, County, City; Wildlife, Park and Outdoor Recreation Areas		State Land	
		Private Land	