

ROBERT SHUMAN
REEDER & SHUMAN
256 HIGH STREET
PO BOX 842
MORGANTOWN WV 26507-0842

Monongalia County
Carve L Blaney, Clerk
Instrument 844773
10/01/2021 @ 10:24:29 AM
COVENANT & RESTRICTIONS
Pages Recorded 67
Recording Cost \$ 79.00

1750-708

DECLARATION OF DEED RESTRICTIONS FOR CONSERVATION

THIS DECLARATION OF DEED RESTRICTIONS FOR CONSERVATION ("**Declaration**") is made this 7th day of September, 2021, by West Virginia Newspaper Publishing Company, a West Virginia corporation ("**Grantor**"), having an address at 578 Canyon Road, Morgantown, WV 26508;

WITNESSETH:

WHEREAS, Grantor is the owner of certain real property located in Morgan District, Monongalia County, West Virginia described in a deed of record in the Office of the Clerk of the County Commission of Monongalia County, West Virginia ("**Clerk's Office**") in Deed Book 952 at Page 565, assessed as containing 22.00 acres, more or less, and designated as of the date of this Declaration as TMP 22-0001.0001 ("**Property**"); and

WHEREAS, Grantor, having the authority to do so, intends to record this Declaration in the Clerk's Office in order to restrict subsequent disturbance and/or development of certain portions of the surface of the Property depicted on Exhibit A attached hereto ("**Conserved Areas**") in perpetuity;

WHEREAS, the Conserved Areas possess open space and natural values of great importance to Grantor, the people of Monongalia County, and the people of the State of West Virginia, and all current and future generations of mankind; and

WHEREAS, preservation of the Conserved Areas is consistent with the central objective of the Consent Decree in the matter of United States of America et al. v. Greer Industries, Inc. et al., Civil Action No. 1:17-cv-4 (N.D.W.Va.) ("**CD**"); and

WHEREAS, Grantor agrees that the U.S. Environmental Protection Agency, and the U.S. Army Corps of Engineers, and their successor agencies (collectively "**Third Parties**"), are third-party beneficiaries under this Declaration, except that nothing herein creates a property estate, interest, or right in Third Parties or the United States of America with regard to the Conserved Areas;

NOW THEREFORE, Grantor hereby agrees that the Conserved Areas shall be subject in perpetuity to the following covenants and restrictions:

1. This Declaration shall be a burden upon and shall run with the Conserved Areas, shall apply to only the surface of the Conserved Areas, and shall bind Grantor and its successors and assigns with respect to the Conserved Areas in perpetuity. Grantor shall record this Declaration in the Clerk's Office within sixty (60) days of the date of this Declaration. Grantor shall provide Third Parties with proof of recordation and give notice of this Declaration to current record title holders of easements in the Conserved Areas within thirty (30) days of recording in the Clerk's Office. This Declaration shall not limit, preclude, prohibit, or restrict any development of, drilling for, exploration for, extraction of, mining of, operation of, production of, recovery of, or removal of any minerals, gaseous, liquid, or

solid, including, without limitation, any coal, coalbed methane gas, coal seam gas, gas, hydrocarbons, limestone, non-hydrocarbons, or oil, below, beneath, or underlying the Conserved Areas ("**Mineral Operation Activities**") so long as such Mineral Operation Activities shall not occur on the surface of the Conserved Areas or the one hundred (100) feet immediately below the surface of the Conserved Areas.

2. Except as otherwise contained in Paragraph 3, the following activities are prohibited in the Conserved Areas, except as necessary for the control of alien, invasive, or noxious plant or animal species, or as necessary to accomplish restoration and/or mitigation described in Paragraph 10:
 - a. Removal, excavation, dredging, or disturbance of the surface;
 - b. Dumping of, storage of, or filling with soil, rock, biological material, trash, ashes, garbage, waste, or other materials;
 - c. Draining, impounding, or impairing the flow or circulation, or reducing the reach of waters, including wetlands, or any other discharge or activity requiring a permit under applicable clean water or water pollution control laws and regulations, as amended;
 - d. Installation of structures;
 - e. Placement of pavement or other impervious materials;
 - f. Alteration of the existing pattern of vegetation through removal, destruction, or planting of vegetation;
 - g. Conversion of, or expansion into, any portion of the Conserved Areas for use of agricultural, horticultural, aquacultural, silvicultural, livestock production, or grazing activities. This prohibition also includes conversion from one type of these activities to another (e.g., from agricultural to silvicultural);
 - h. The use of fertilizers, herbicides, or pesticides;
 - i. Removal, clearing, pruning, or mowing of live vegetation, including trees, unless Grantor demonstrates that such removal will result in habitat enhancement or to prevent a safety hazard, and Grantor has received written approval of the West Virginia Department of Environmental Protection;
 - j. The use of the Conserved Areas to provide required open space for the development or subdivision of another property or to determine any other permissible residential, commercial, or agricultural uses of another property, or any legal or de facto division, subdivision, or portioning of the Conserved Areas;
 - k. Any other use of or activity in the Conserved Areas that is inconsistent with the

purpose of this Declaration.

3. The following activities in the Conserved Areas are not subject to the prohibitions of Paragraph 2:
 - a. Maintenance and improvements to allow continued access to and employment and use of roadways, foot bridges, and trails already in place as long as the displacement of surface water or runoff does not increase; and
 - b. With regard to logging roads and trails, such logging roads and trails are limited to 20-foot wide areas, measured 10 feet on each side of the centerline of the existing travel area of such logging roads and trails, and may be converted or improved as non-permeable surface access roads.
4. It is the purpose of this Declaration to assure that the Conserved Areas will be maintained as such and to prevent any unauthorized disturbance and/or development to the Conserved Areas.
5. Notwithstanding any provisions to the contrary, this Declaration is subject and subordinate to any existing and duly recorded rights with respect to the Conserved Areas. All structures, infrastructure, as well as all pre-existing easements or other duly recorded rights in the Conserved Areas identifiable through a title search extending to documents placed on record within twenty (20) years prior to the date of this Declaration shall be indicated on Exhibit "A", which is attached to this Declaration, and includes depictions sufficient to identify the boundaries of the Conserved Areas. Grantor certifies that to Grantor's actual knowledge, there are no previously granted easements existing in the Conserved Areas that interfere or conflict with the purpose of this Declaration.
6. All mortgages and deeds of trust granted or entered into after the date hereof affecting the Conserved Areas will be subordinate to this Declaration.
7. The Conserved Areas are subject to this Declaration. Each deed, title, or other instrument subsequently conveying an interest in the Conserved Areas shall contain a notice stating that the Conserved Areas are subject to this Declaration and shall reference the recorded location of this Declaration and incorporate this Declaration by reference.
8. Third Parties shall have the right to:
 - a. enter upon the Conserved Areas for the purpose of inspecting the Conserved Areas to determine compliance with the purposes and terms of this Declaration, or for any other purpose authorized by this Declaration or by the CD. When practicable, such entry shall be upon prior reasonable notice to the property owner. This right of entry is in addition to and does not limit any right of entry otherwise granted by Federal or State law;
 - b. take any and all action within the authority of Third Parties within the Conserved

Areas necessary to address a situation that poses an immediate risk to health, life, property, or the environment; and

- c. take any and all action within the authority of Third Parties within the Conserved Areas required by Federal or State law.
9. Grantor grants to Third Parties a discretionary right to enforce this Declaration. In the event of a breach of this Declaration by Grantor or another party, Third Parties shall notify Grantor of the breach. If Grantor fails to take corrective action within 60 days of such notice, Third Parties may undertake actions to effect such corrective action, including bringing a judicial action against any person(s) or entity(ies) violating or attempting to violate this Declaration; provided, however, that no violation of this Declaration shall result in a forfeiture or reversion of title. In any enforcement action, an enforcing party shall be entitled to a complete restoration for any violation, as well as any other judicial remedy such as civil penalties. The costs of breach, correction and/or restoration, including Third Parties' expenses, court costs, and attorney's fees, shall be paid by Grantor, provided Grantor is determined to be responsible for the breach. Enforcement shall be at the discretion of Third Parties, and no omissions or delay in acting shall constitute a waiver of any enforcement right. These rights are in addition to, and shall not limit, enforcement rights available under other provisions of law or equity, under any applicable permit or certification, or under the CD.
 10. Grantor, any Defendants to the CD, and/or their agent(s), employee(s), contractor(s), licensee(s), representative(s), and subcontractor(s), shall have the right to enter upon the Conserved Areas for the purpose of performing any work advisable, incidental, necessary, prudent, or required by a restoration or mitigation plan approved under the CD, including construction, planting, maintenance, monitoring, long-term management, or any other restoration, enhancement, or mitigation work specified therein, provided such work is conducted in accordance with such approved plan.
 11. Grantor reserves to itself, its successors or assigns, all rights as owner of the Property, including the right to engage in all uses of the Conserved Areas not inconsistent with the purpose and terms of this Declaration.
 12. Grantor shall provide the Defendants to the CD and Third Parties written notice of any transfer or change in ownership of, or of the execution of any subsequent easement affecting, any portion of the Conserved Areas, including but not limited to the name and address of the new owner at least thirty (30) days subsequent to the transfer or change in ownership or execution of such easement.
 13. Grantor agrees that this Declaration shall be expressly referenced in any subsequent deed, subdivision deed, lease, sub-lease, or other legal instrument by which Grantor divests itself of any estate or interest in any portion of the Conserved Areas and that such reference shall expressly state that the Conserved Areas are burdened and encumbered by this Declaration. Notwithstanding the failure of Grantor to include the foregoing reference in any subsequent instrument, this Declaration shall run with the Conserved Areas and be binding upon

Grantor's assigns and successors.

14. Notwithstanding anything contained herein to the contrary, any modification or termination of this Declaration shall require the prior written approval of Third Parties. Modifications to this Declaration must be in writing, and must be consistent with the conservation purposes of this Declaration. Grantor shall record any modification or termination of this Declaration in the Clerk's Office within sixty (60) days of executing such a modification or termination. Grantor shall provide the Defendants to the CD and Third Parties with proof of recordation within thirty (30) days of recording in the Clerk's Office.
15. For any modification accomplished under Paragraph 14, Grantor shall modify this Declaration by preparing and submitting to the Clerk's Office:
 - a. A revised plan and metes and bounds description for the area(s) to be preserved under this Declaration (hereinafter the "**Modification Documents**"); and
 - b. A Modified Declaration of Deed Restrictions that reflects the modifications to this original Declaration, the justification for the modification, and that also includes the deed book and page of the title deed for the property or properties subject to the modified Declaration set forth in the Modification Documents.
16. Grantor shall record the documents listed in Paragraph 15, above, in the same manner and place as this original Declaration was recorded.
17. This Declaration does not and shall not be construed or deemed to dedicate the Conserved Areas for enjoyment or use by any party other than Grantor and shall not create or vest a property estate, interest, or right in any party other than Grantor.
18. Miscellaneous.
 - a. The laws of the State of West Virginia shall govern the interpretation and performance of this Declaration.
 - b. If any provision of this Declaration or the application thereof to any person or circumstance is found to be invalid, the remainder of the provisions of this Declaration, or the application of such provision to persons or circumstances other than those as to which it is found to be invalid, as the case may be, shall not be affected thereby.
 - c. Should there be more than one Grantor, the obligations imposed by this Declaration upon each Grantor shall be joint and several.
 - d. The covenants, terms, conditions and restrictions of this Declaration shall continue as a servitude running in perpetuity with the Conserved Areas.
 - e. The captions in this Declaration have been inserted solely for convenience of

reference and are not a part of this Declaration and shall have no effect upon construction or interpretation.

- f. The covenants, terms, conditions, restrictions and purposes imposed by this Declaration shall not only be binding upon Grantor while it owns the Conserved Areas but also upon its agents, personal representatives, executors, assigns and all other successors to it in interest, and shall continue as servitudes running in perpetuity with the Conserved Areas.
19. Any notice, demand, request, consent, approval or communication under this Declaration shall be sent by certified mail, return receipt requested or reliable overnight courier, addressed as follows:

To Grantor:

J. Robert Gwynne
Executive Vice President
Greer Industries, Inc.
P.O. Box 1900
Morgantown, WV 26507-1900

To the Defendants to the CD:

J. Robert Gwynne
Executive Vice President
Greer Industries, Inc.
P.O. Box 1900
Morgantown, WV 26507-1900

To Third Parties:

TO EPA:

- (1) Pamela J. Lazos
Senior Assistant Regional Counsel
Water and General Law Branch
Office of Regional Counsel
United States Environmental Protection Agency
Region III
MC 3RC20
1650 Arch St.
Philadelphia, PA 19103-2029
- (2) Katelyn Almeter
Clean Water Act, Section 404
Enforcement & Compliance Assurance Division

Environmental Protection Agency
Region III
3ED31
1650 Arch Street
Philadelphia, PA 19103-2029

TO THE CORPS:


Dana M. Adipietro
Assistant District Counsel
U.S. Army Corps of Engineers
William S. Moorhead Federal Bldg.
1000 Liberty Ave., Fl. 22
Pittsburgh, PA 15222

Scott A. Hans
Section Chief
Regulatory Branch
U.S. Army Corps of Engineers
William S. Moorhead Federal Bldg.
1000 Liberty Ave., Fl. 20
Pittsburgh, PA 15222

20. A party may change the address or person to whom notices to it are required to be given by notice given in the manner above provided.

IN WITNESS WHEREOF, Grantor has set its hand and seal on the day and year first above written, and directs that this Declaration be recorded in the Clerk's Office.

West Virginia Newspaper Publishing Company, a West Virginia corporation

By: 
Name: Christopher T. Halterman
Title: Vice-President

STATE OF WEST VIRGINIA
COUNTY OF MONONGALIA

Be it remembered that on this 27 day of September, 2021, before me, the subscriber, a Notary Public, personally appeared: Christopher T. Halterman, in his capacity as Vice-President of West Virginia Newspaper Publishing Company, a West Virginia corporation, and he thereupon acknowledged that he signed the foregoing instrument in such capacity, and that said instrument is the voluntary act of deed of said corporation.

Robert M. Ashburn

Printed Name: Robert M. Ashburn
Notary Public of West Virginia

My Commission Expires: July 14, 2026

This instrument was prepared by:

Reeder & Shuman
Robert Louis Shuman
Post Office Box 842
Morgantown, West Virginia 26507-0842



EXHIBIT A

DEPICTION OF CONSERVED AREAS

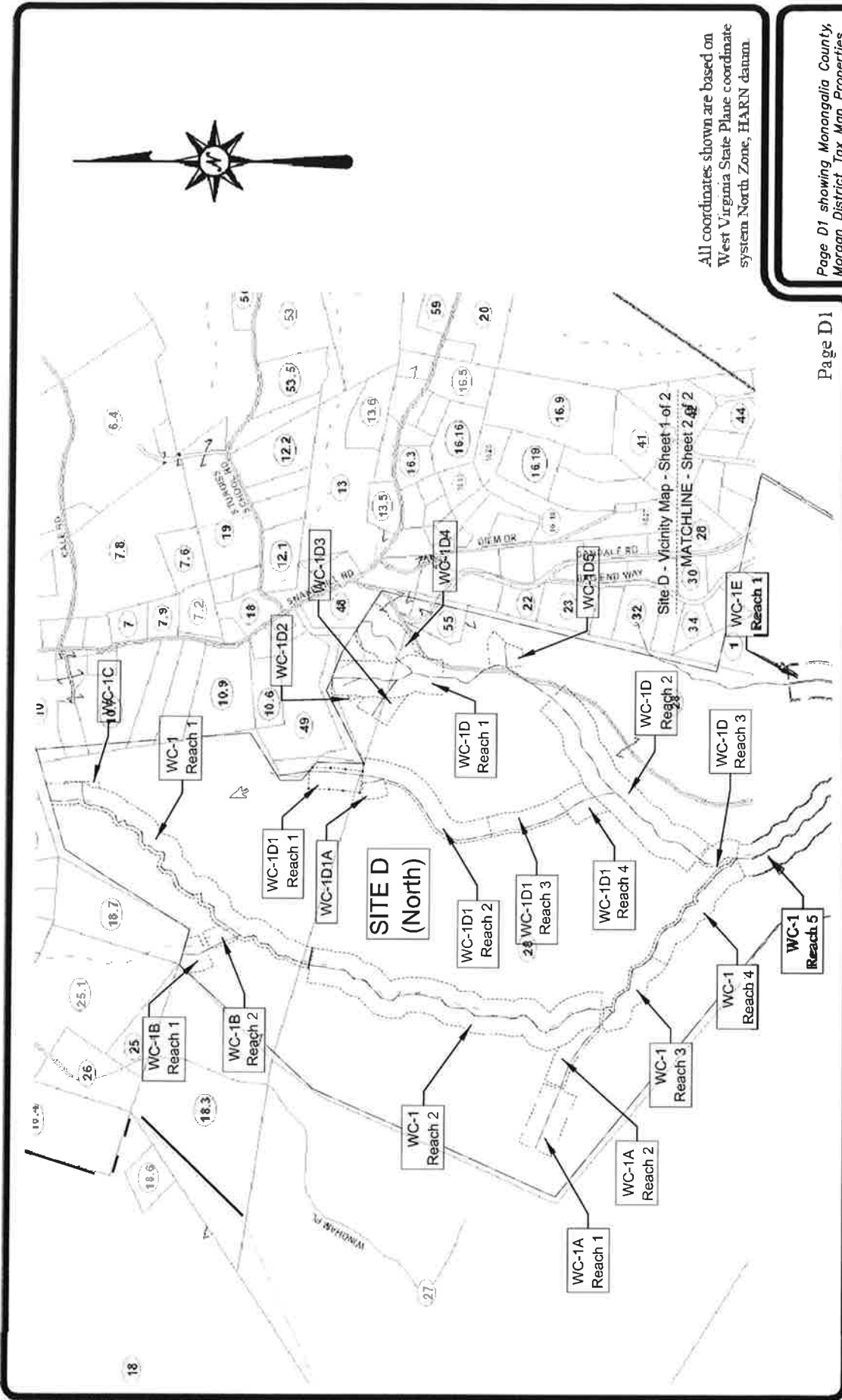
Pre-existing easements or other duly recorded rights in the Conserved Areas identifiable through a title search extending to documents placed on record within twenty (20) years prior to the date of this Declaration-

1. None



All coordinates shown are based on West Virginia State Plane coordinate system North Zone, HARN datum.

Page D1 showing Monongalia County Morgan District Tax Map Properties



Page D1

CLIENT NAME: Great Industries, Inc., Deckers Creek Limestone Company, & Pikewood, Inc.

PLAN NAME: Easement Maps Site D - Vicinity Map North - Sheet 1 of 2

PROJECT LOC: Monongalia County - West Virginia

Corporate Office
 Emma Technical Center
 35 Wilson Street, Suite 201
 Pittsburgh, PA 15223
 PHONE: (412) 781-9660
 FAX: (412) 781-5904

ENGINEERING
 LAND SURVEYORS
 ESTABLISHED 1960
 www.hampton-technical.com

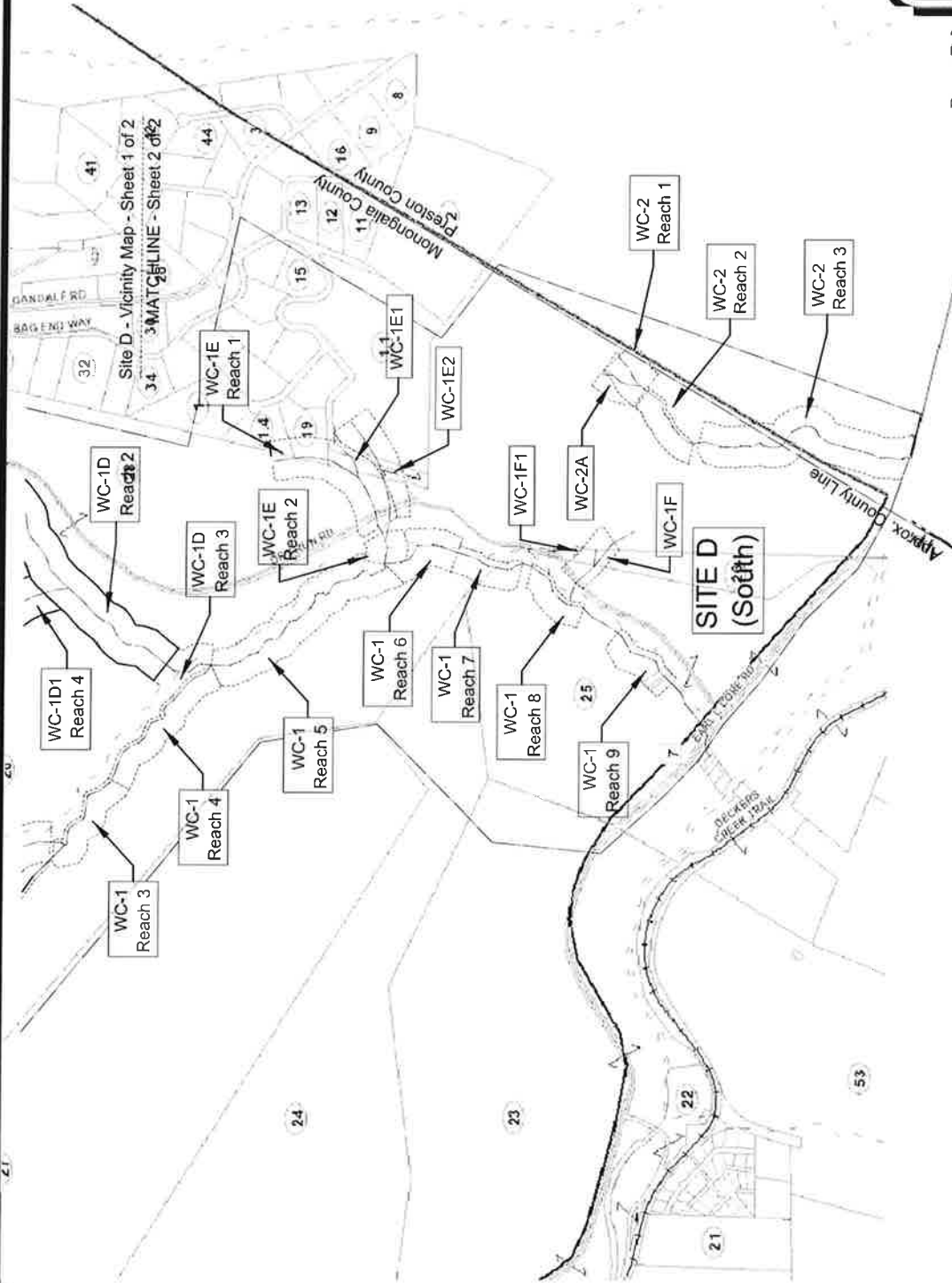


PROJ#:	11698	DATE:	09-24-2020	FILE:	11698-SiteABCDEF-Dev.dwg	SCALE:	1' = 1200'	DRW:	dms	CHK:	ms
--------	-------	-------	------------	-------	--------------------------	--------	------------	------	-----	------	----



All coordinates shown are based on West Virginia State Plane coordinate system North Zone, HARN datum.

Page D2 showing Monongalia County, Morgan District Tax Map Properties



Page D2

CLIENT NAME: Greer Industries, Inc., Deckers Creek Limestone Company, & Pikewood, Inc.

Easement Maps

PLAN NAME: Site D - Vicinity Map South - Sheet 2 of 2

PROJECT LOC: Monongalia & Preston Counties - West Virginia

ENGINEERING
LAND SURVEYORS
 ESTABLISHED 1960
 www.hampton-technical.com

Corporate Office
 Emma Technical Center
 35 Wilson Street, Suite 201
 Pitsburgh, PA 15223
 PHONE: (412) 781-9660
 FAX: (412) 781-5904

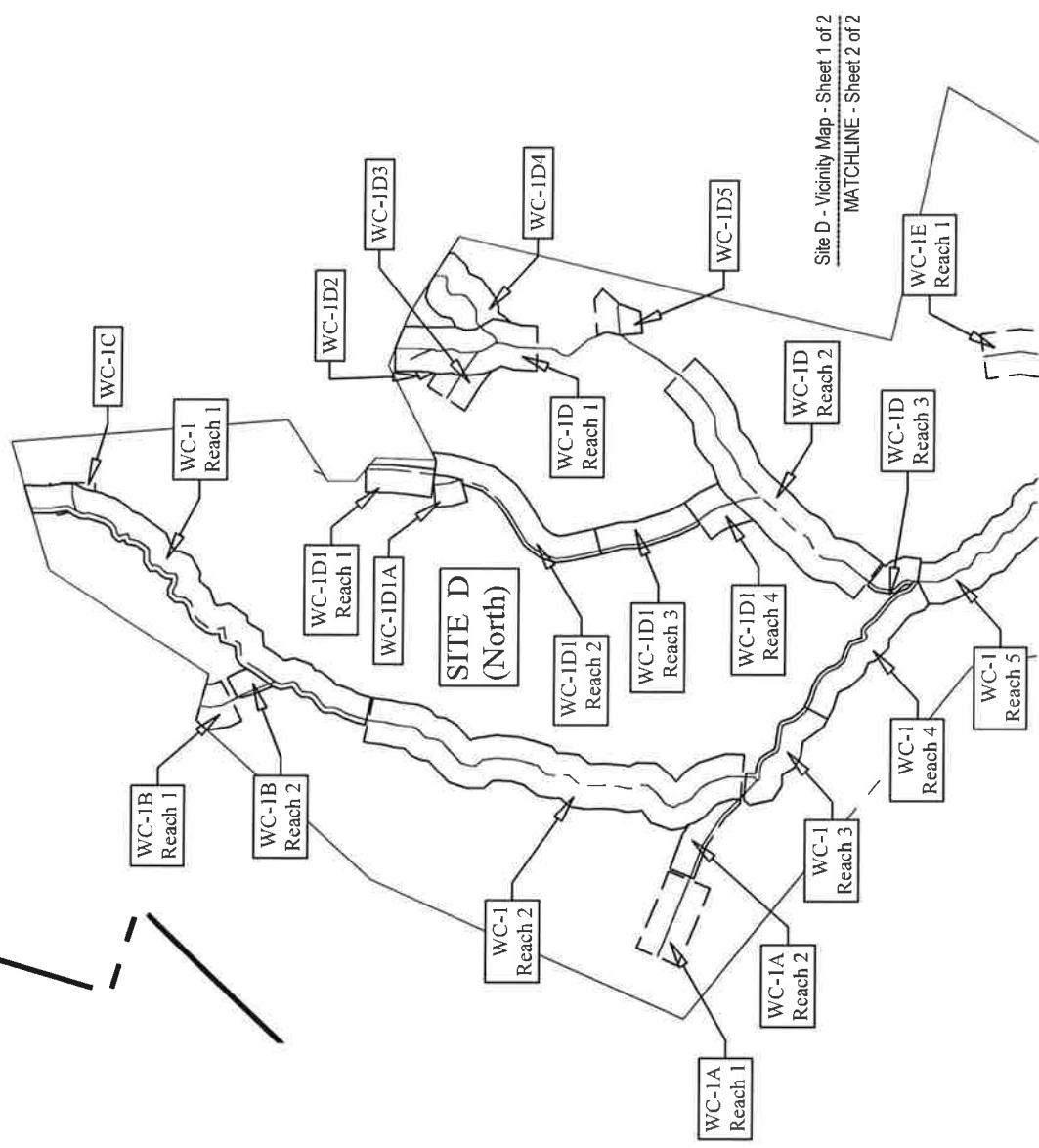


PROJ#:	11698	DATE:	09-24-2020	FILE:	11698-SiteABCDEF-Dev.dwg	SCALE:	1" = 1200'	DRW:	dms	CHK:	ms
--------	-------	-------	------------	-------	--------------------------	--------	------------	------	-----	------	----



All coordinates shown are based on West Virginia State Plane coordinate system North Zone, HARN datum.

Page D1



CLIENT NAME: Greer Industries, Inc., Deckers Creek Limestone Company, & Pikewood, Inc.

Easement Maps

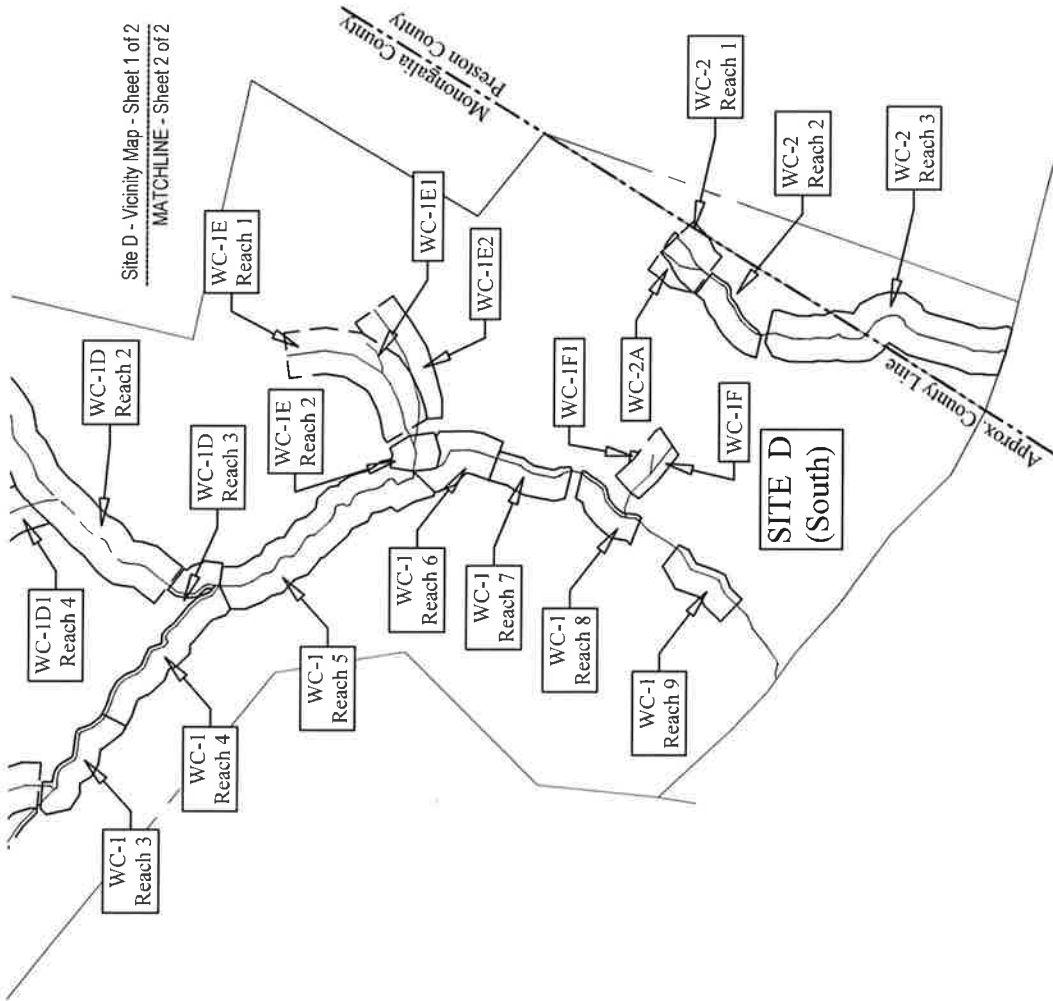
PLAN NAME: Site D - Vicinity Map North - Sheet 1 of 2

PROJECT LOC: Monongalia County - West Virginia

Corporate Office
Etma Technical Center
35 Wilson Street, Suite 201
Pittsburgh, PA 15223
www.hampton-technical.com
PHONE: (412) 781-9660
FAX: (412) 781-5904



PROJ#: 11698 DATE: 09-24-2020 FILE: 11698-SiteABCDEF-Dev.dwg SCALE: 1' = 1200' DRW:dms CHK: ms



All coordinates shown are based on West Virginia State Plane coordinate system North Zone, HARN datum.

Page D2

CLIENT NAME: Greer Industries, Inc., Deckers Creek Limestone Company, & Pikewood, Inc.

Easement Maps

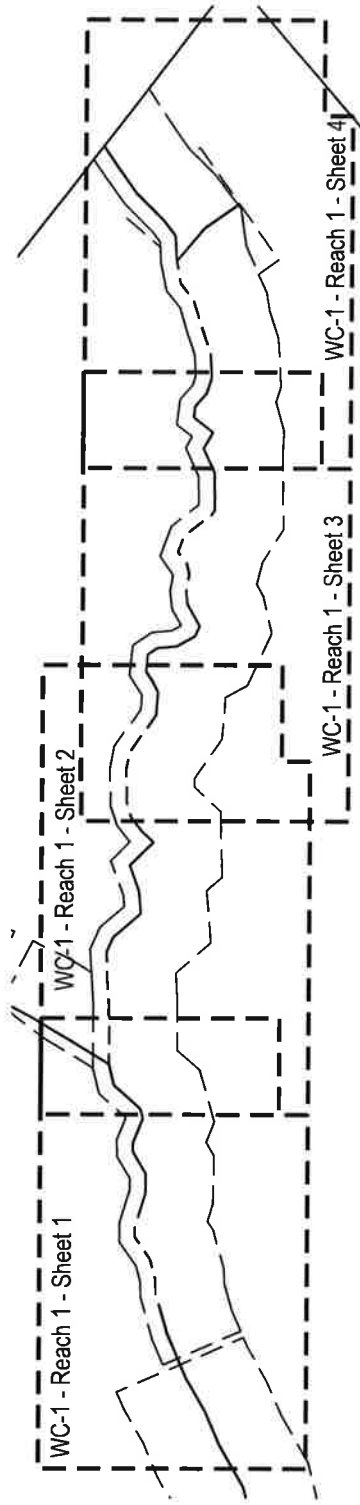
PLAN NAME: Site D - Vicinity Map South - Sheet 2 of 2

PROJECT LOC: Monongalia & Preston Counties - West Virginia

Corporate Office
 ENGINEERING
 LAND SURVEYORS
 ESTABLISHED 1960
 www.hampton-technical.com
 Etna Technical Center
 35 Wilson Street, Suite 201
 Pittsburgh, PA 15223
 PHONE: (412) 781-9660
 FAX: (412) 781-5904



PROJ#: 11698 DATE: 09-24-2020 FILE: 11698-SiteABCDEF-Dev.dwg SCALE: 1' = 1200' DRW:dms CHK: ms



Page D3

ENGINEERING
LAND SURVEYORS
 ESTABLISHED 1960
 www.hampton-technical.com



Corporate Office
 Etna Technical Center
 35 Wilson Street, Suite 201
 Pittsburgh, PA 15223
 PHONE: (412) 781-9660
 FAX: (412) 781-5904

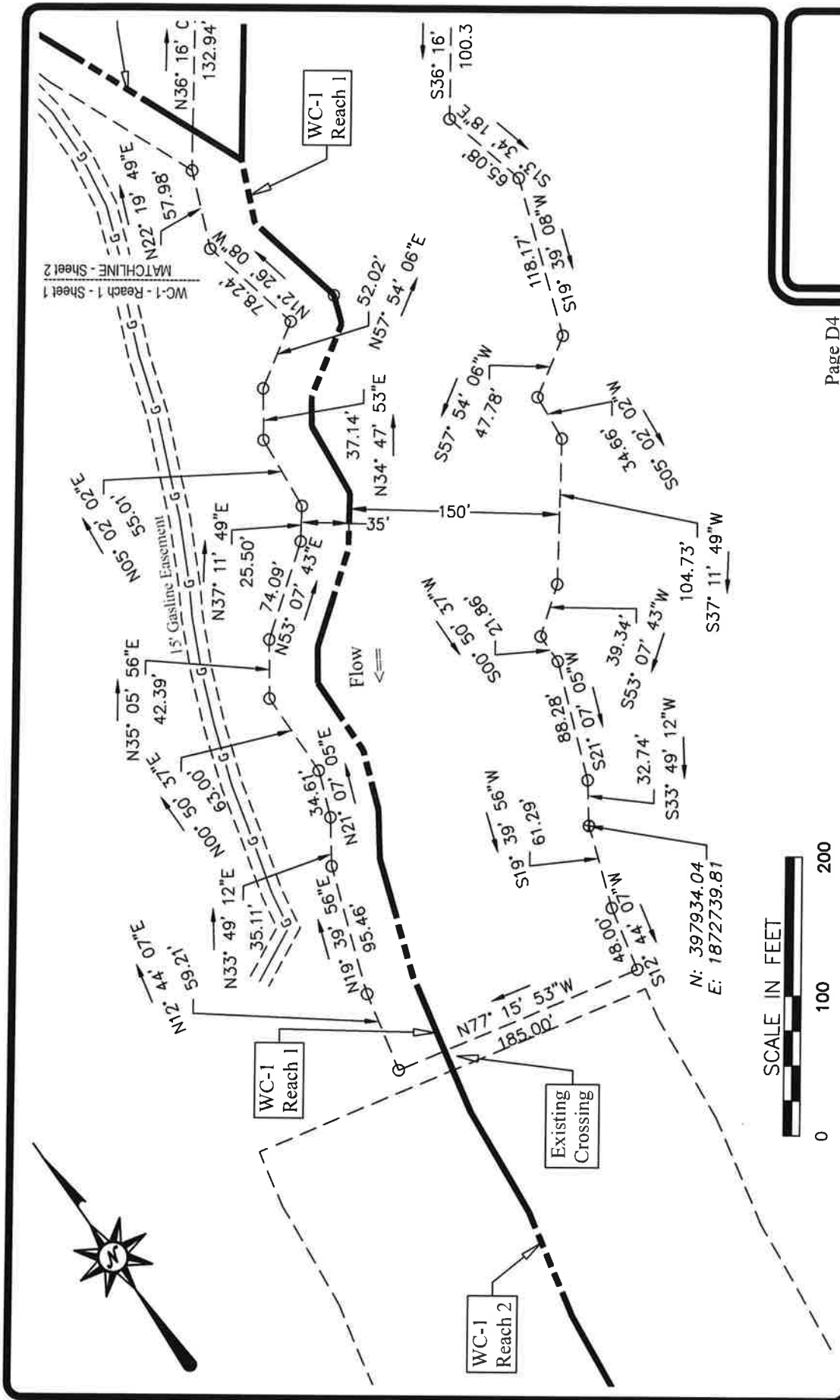
CLIENT NAME: Greer Industries, Inc., Deckers Creek Limestone Company,
 & Pikewood, Inc.

Easement Maps

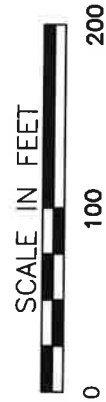
PLAN NAME: Site D - WC-1 - Reach 1 - Overall

PROJECT LOC: Monongalia County - West Virginia

PROJ#: 11698 DATE: 09-24-2020 FILE: 11698-SiteABCDEF-Dev.dwg SCALE: 1" = 400' DRW:dms CHK: ms



Page D4



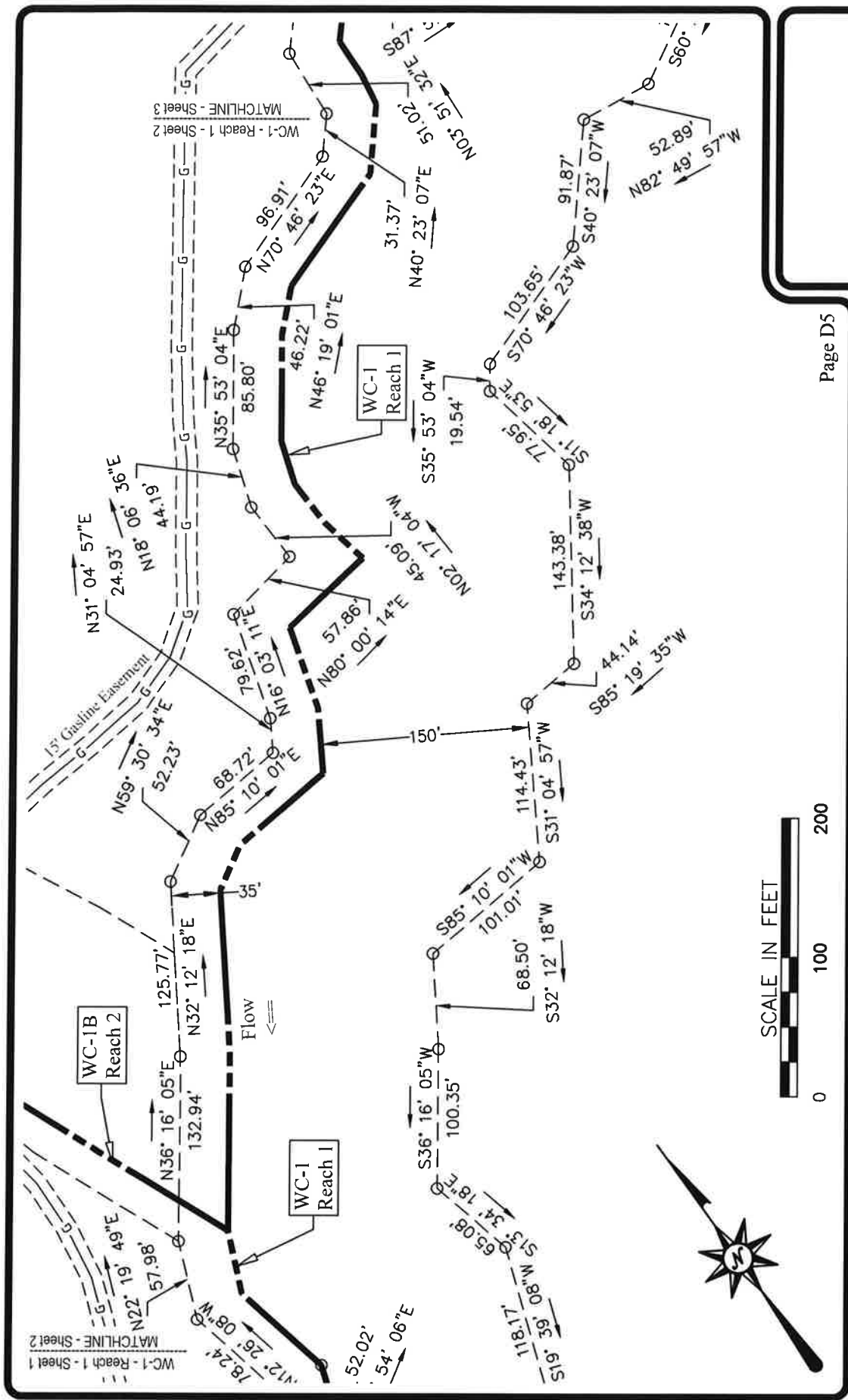
CLIENT NAME: Greer Industries, Inc., Deckers Creek Limestone Company, & Pikewood, Inc.
 Easement Maps
 PLAN NAME: Site D - WC-1 - Reach 1 - Sheet 1
 PROJECT LOC: Monongalia County - West Virginia

ENGINEERING
LAND SURVEYORS
 ESTABLISHED 1960
 www.hampton-technical.com

HAMPTON TECHNICAL ASSOCIATES

Corporate Office
 Elma Technical Center
 35 Wilson Street, Suite 201
 Pittsburgh, PA 15223
 PHONE: (412) 781-9660
 FAX: (412) 781-5904

PROJ#: 11698 DATE: 09-24-2020 FILE: 11698-SiteABCDE-Dev.dwg SCALE: 1" = 100' DRW: dms CHK: ms



Page D5

CLIENT NAME: Greer Industries, Inc., Deckers Creek Limestone Company, & Pikewood, Inc.

Easement Maps

PLAN NAME: Site D - WC-1 - Reach 1 - Sheet 2

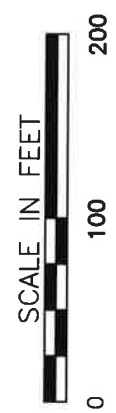
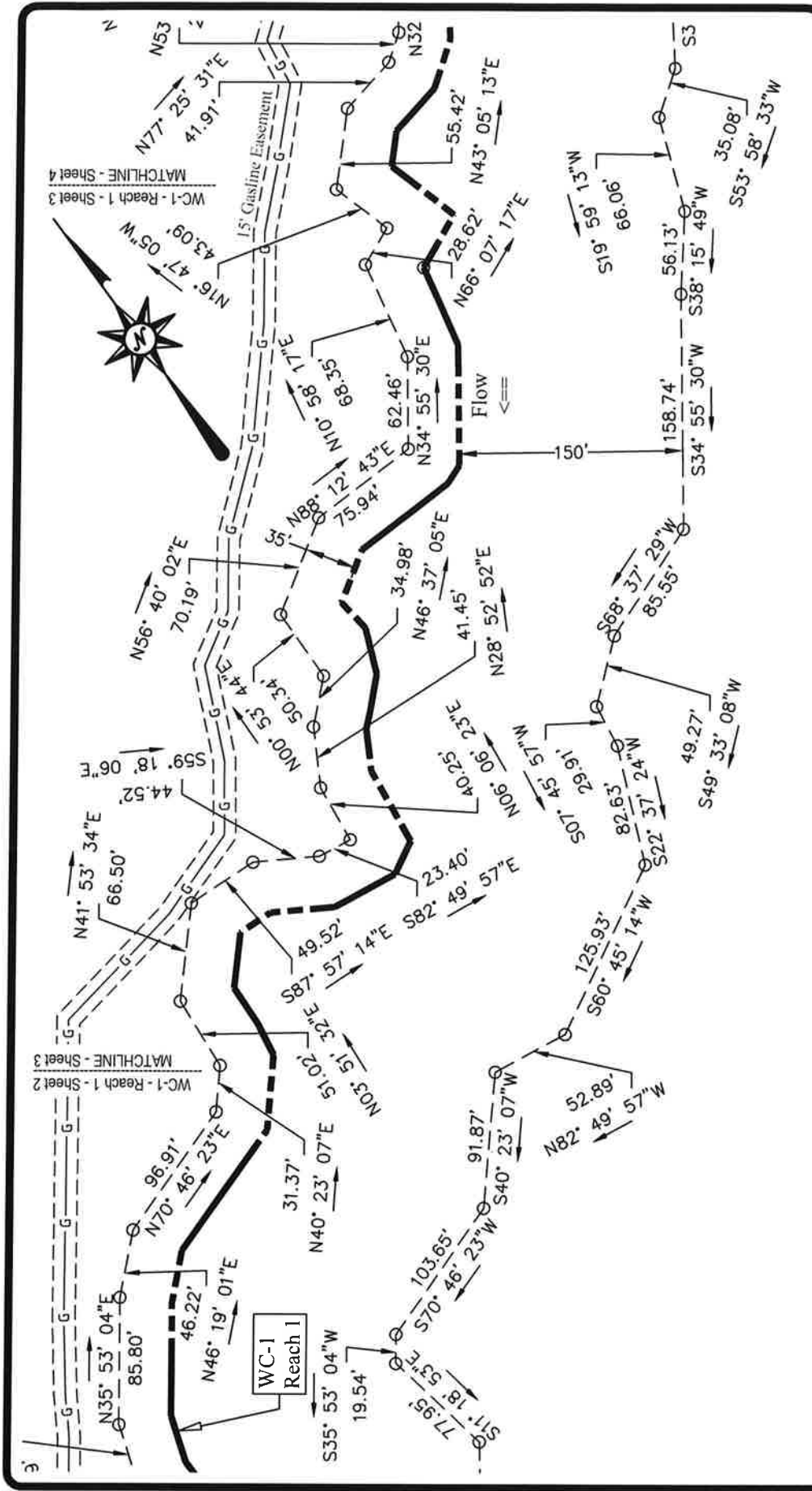
PROJECT LOC: Monongalia County - West Virginia

Corporate Office
Etma Technical Center
35 Wilson Street, Suite 201
Pittsburgh, PA 15223
PHONE: (412) 781-9660
FAX: (412) 781-5904

ENGINEERING
LAND SURVEYORS
ESTABLISHED 1960
www.hampton-technical.com



PROJ#: 11698 DATE: 09-24-2020 FILE: 11698-SiteABCDEF-Dev.dwg SCALE: 1' = 100' DRW: dms CHK: ms



Page D6

CLIENT NAME: Greer Industries, Inc., Deckers Creek Limestone Company, & Pikewood, Inc.

Easement Maps

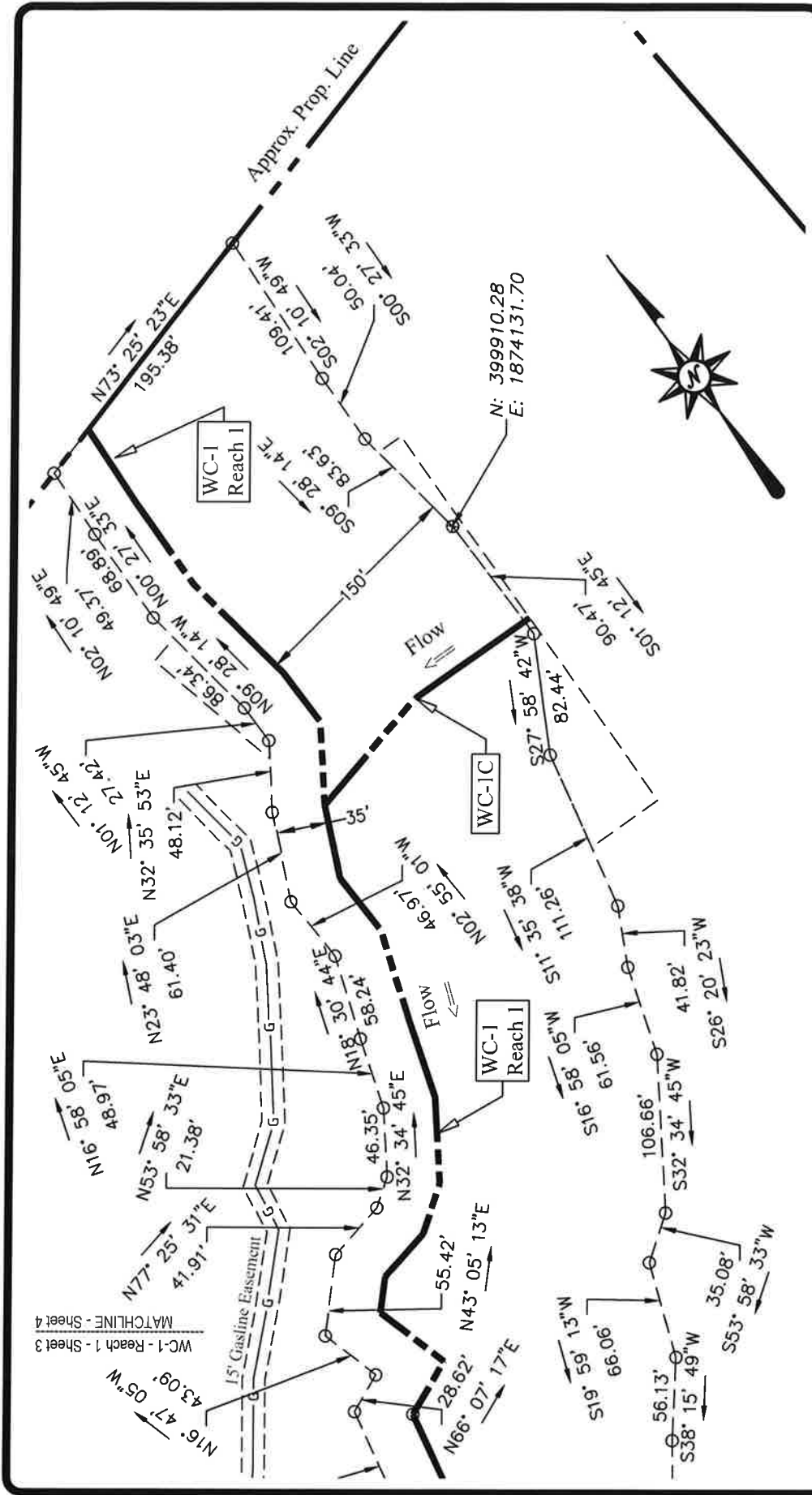
PLAN NAME: Site D - WC-1 - Reach 1 - Sheet 3

PROJECT LOC: Monongalia County - West Virginia

ENGINEERING
LAND SURVEYORS
 ESTABLISHED 1960
 www.hampton-technical.com
Corporate Office
 Etna Technical Center
 35 Wilson Street, Suite 201
 Pittsburgh, PA 15223
 PHONE: (412) 781-9660
 FAX: (412) 781-5904



PROJ#:	11698	DATE:	09-24-2020	FILE:	11698-SiteABCDEF-Dev.dwg	SCALE:	1' = 100'	DRW:dms	CHK:	ms
--------	-------	-------	------------	-------	--------------------------	--------	-----------	---------	------	----



SCALE IN FEET



Page D7

CLIENT NAME: Greer Industries, Inc., Deckers Creek Limestone Company, & Pikewood, Inc.

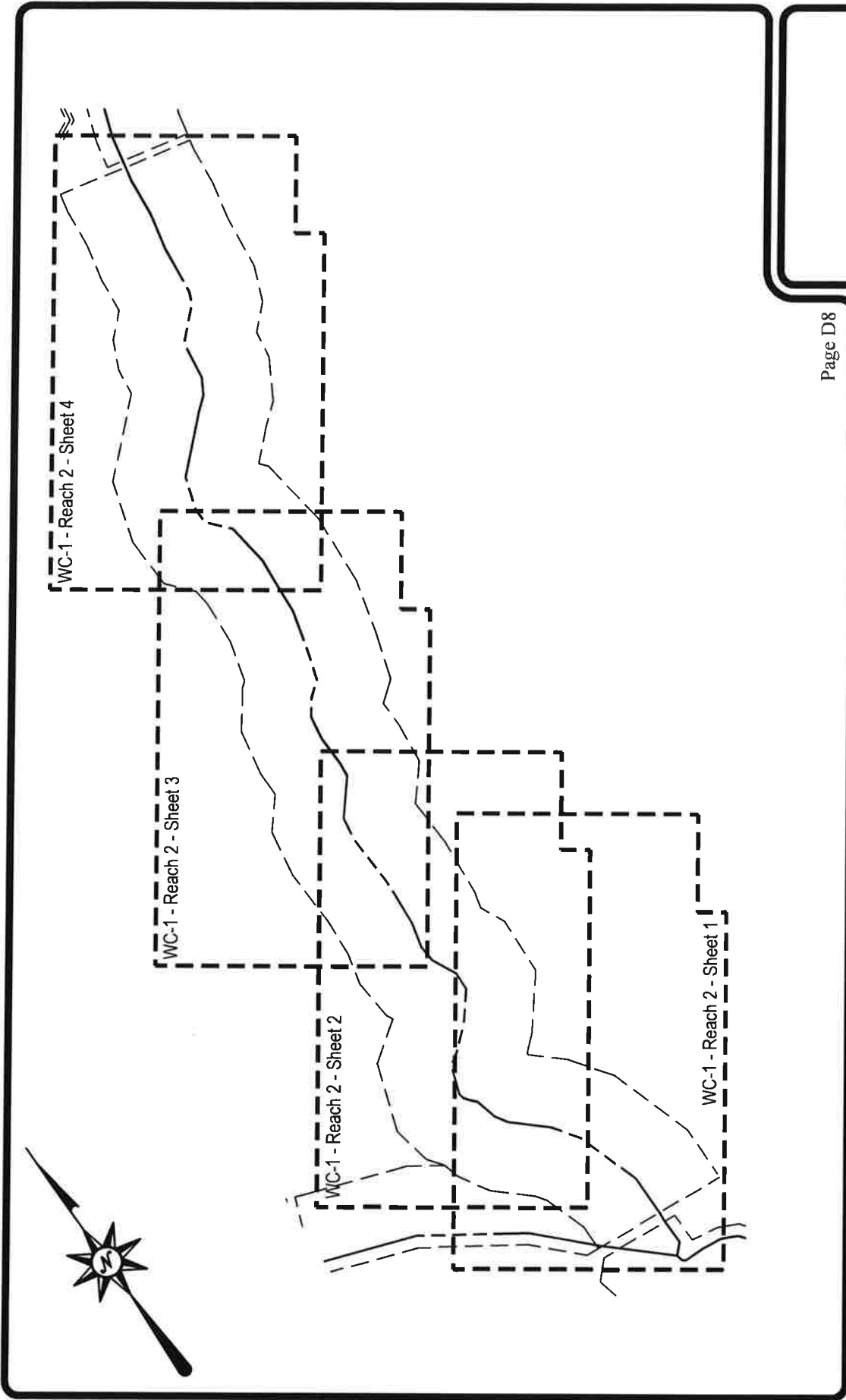
Easement Maps

PLAN NAME: Site D - WC-1 - Reach 1 - Sheet 4

PROJECT LOC: Monongalia County - West Virginia

Hampton Technical Services
 ENGINEERING
 LAND SURVEYORS
 ESTABLISHED 1960
 www.hampton-technical.com
 Corporate Office
 Etma Technical Center
 35 Wilson Street, Suite 201
 Pittsburgh, PA 15223
 PHONE: (412) 781-9660
 FAX: (412) 781-5904

PROJ#:	11698	DATE:	09-24-2020	FILE:	11698-SiteABCDEF-Dev.dwg	SCALE:	1' = 100'	DRW:	dms	CHK:	ms
--------	-------	-------	------------	-------	--------------------------	--------	-----------	------	-----	------	----



Page D8

Greer Industries, Inc., Deckers Creek Limestone Company,
& Pikewood, Inc.

Easement Maps

PLAN NAME: Site D - WC-1 - Reach 2 - Overall

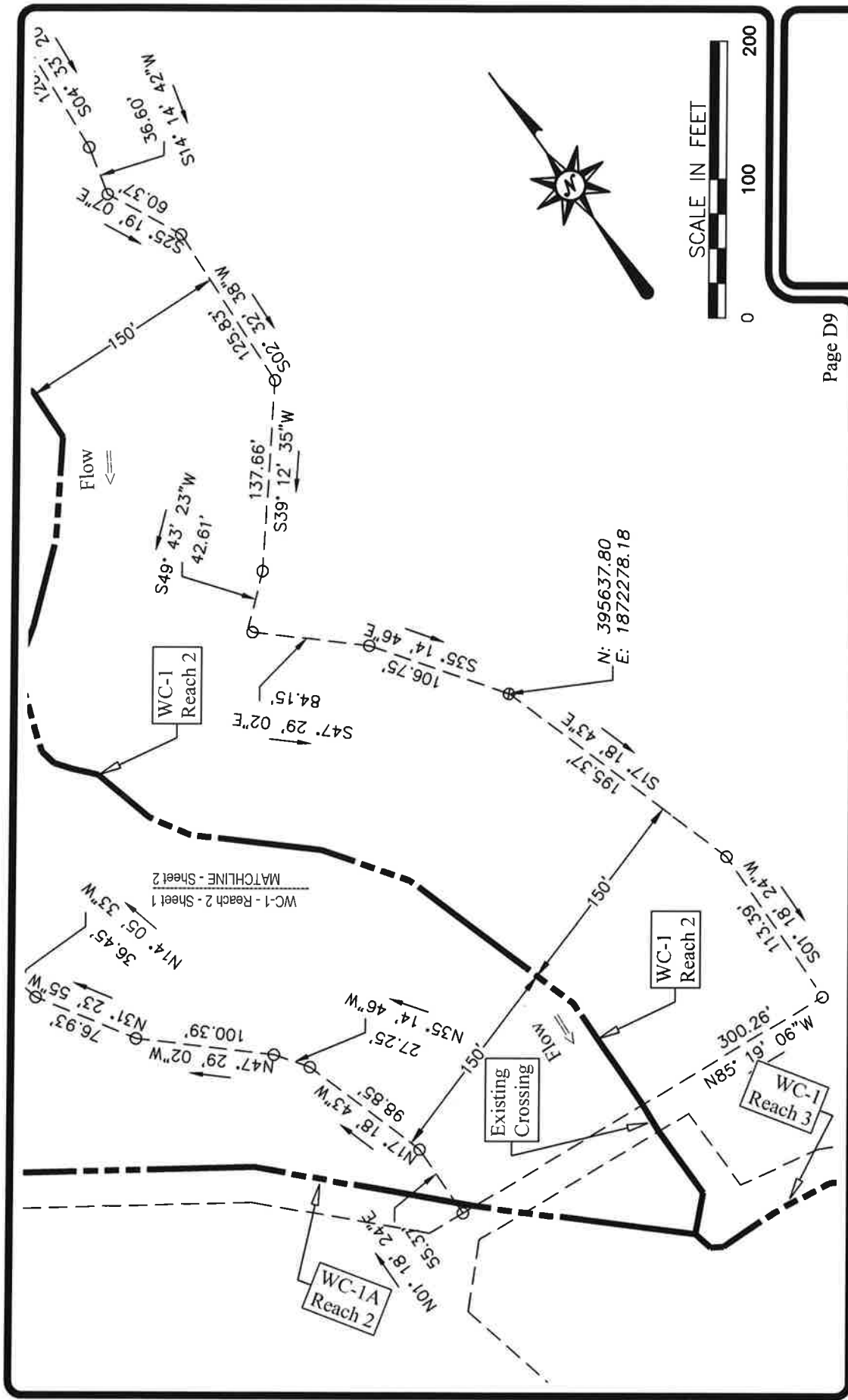
PROJECT LOC: Monongalia County - West Virginia

ENGINEERING
LAND SURVEYORS
ESTABLISHED 1960
www.hampton-technical.com

Corporate Office
Etra Technical Center
35 Wilson Street, Suite 201
Pittsburgh, PA 15223
PHONE: (412) 781-9660
FAX: (412) 781-5904

PROJ#: 11698 DATE: 09-24-2020 FILE: 11698-SiteABCDEF-Dev.dwg SCALE: 1" = 300' DRW:dms CHK: ms





Page D9

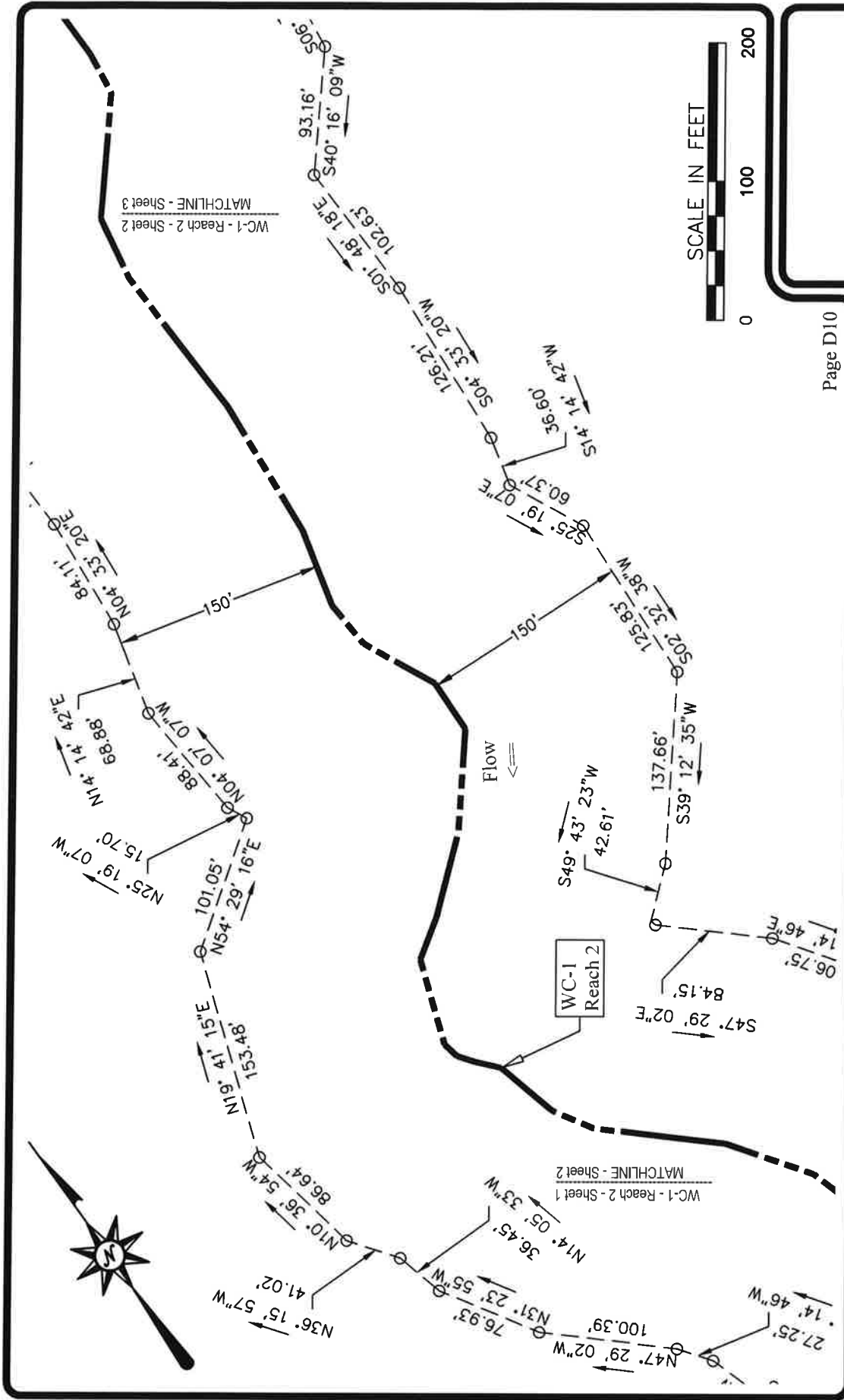
CLIENT NAME: Greer Industries, Inc., Deckers Creek Limestone Company, & Pikewood, Inc.
 Easement Maps
 PLAN NAME: Site D - WC-1 - Reach 2 - Sheet 1
 PROJECT LOC: Monongalia County - West Virginia

Corporate Office
 Etna Technical Center
 35 Wilson Street, Suite 201
 Pittsburgh, PA 15223
 www.hampton-technical.com
 PHONE: (412) 781-9660
 FAX: (412) 781-5904

ENGINEERING
 LAND SURVEYORS
 ESTABLISHED 1960

PROJ#: 11698 DATE: 09-24-2020 FILE: 11698-SiteABCDEF-Dev.dwg SCALE: 1' = 100' DRW:dms CHK: ms





Page D10

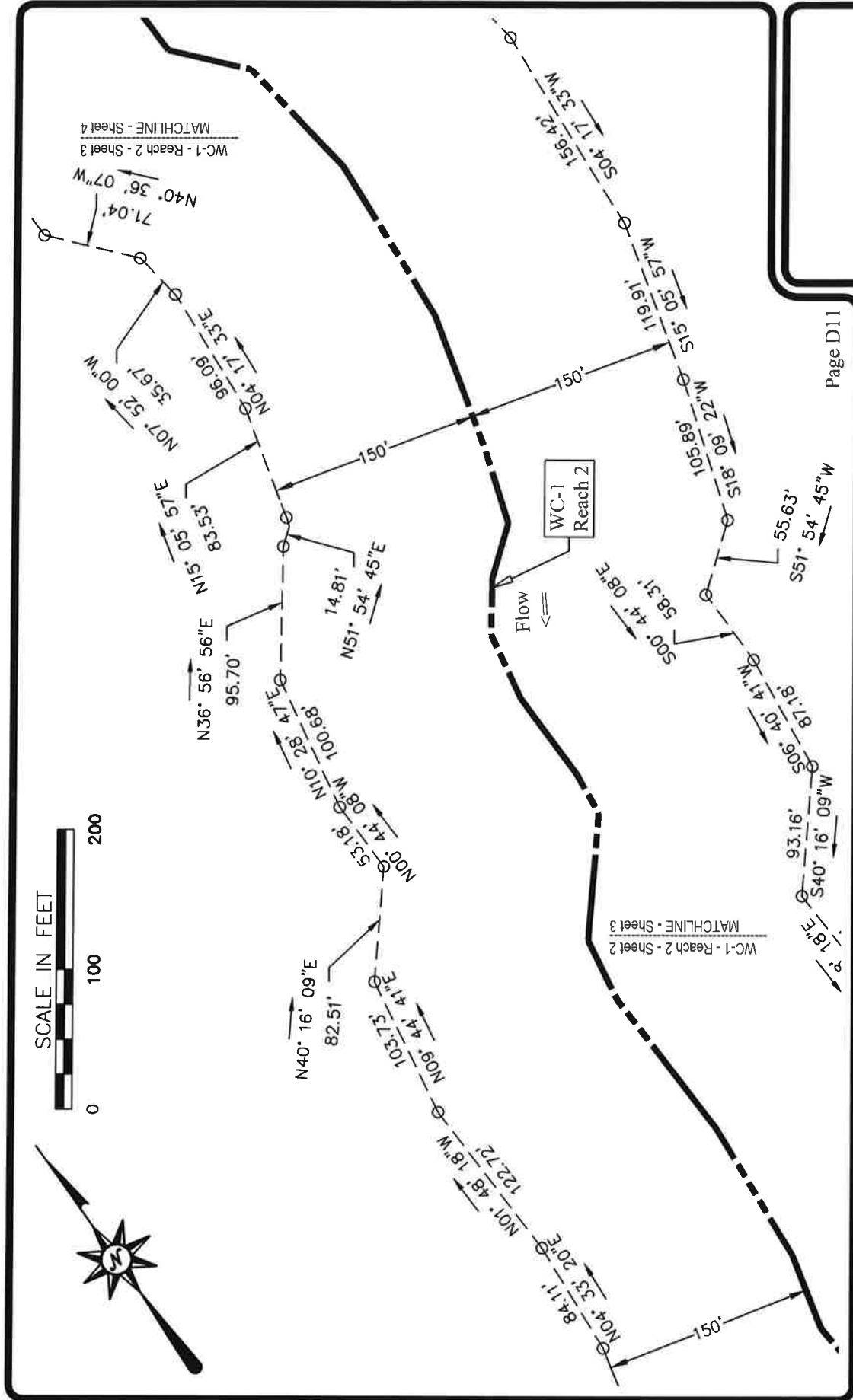
CLIENT NAME: Greer Industries, Inc., Deckers Creek Limestone Company, & Pikewood, Inc.
 Easement Maps
 PLAN NAME: Site D - WC-1 - Reach 2 - Sheet 2
 PROJECT LOC: Monongalia County - West Virginia

Corporate Office
 Etma Technical Center
 35 Wilson Street, Suite 201
 Pittsburgh, PA 15223
 PHONE: (412) 781-9660
 FAX: (412) 781-5904


ENGINEERING
 LAND SURVEYORS
 ESTABLISHED 1960
 www.hampton-technical.com

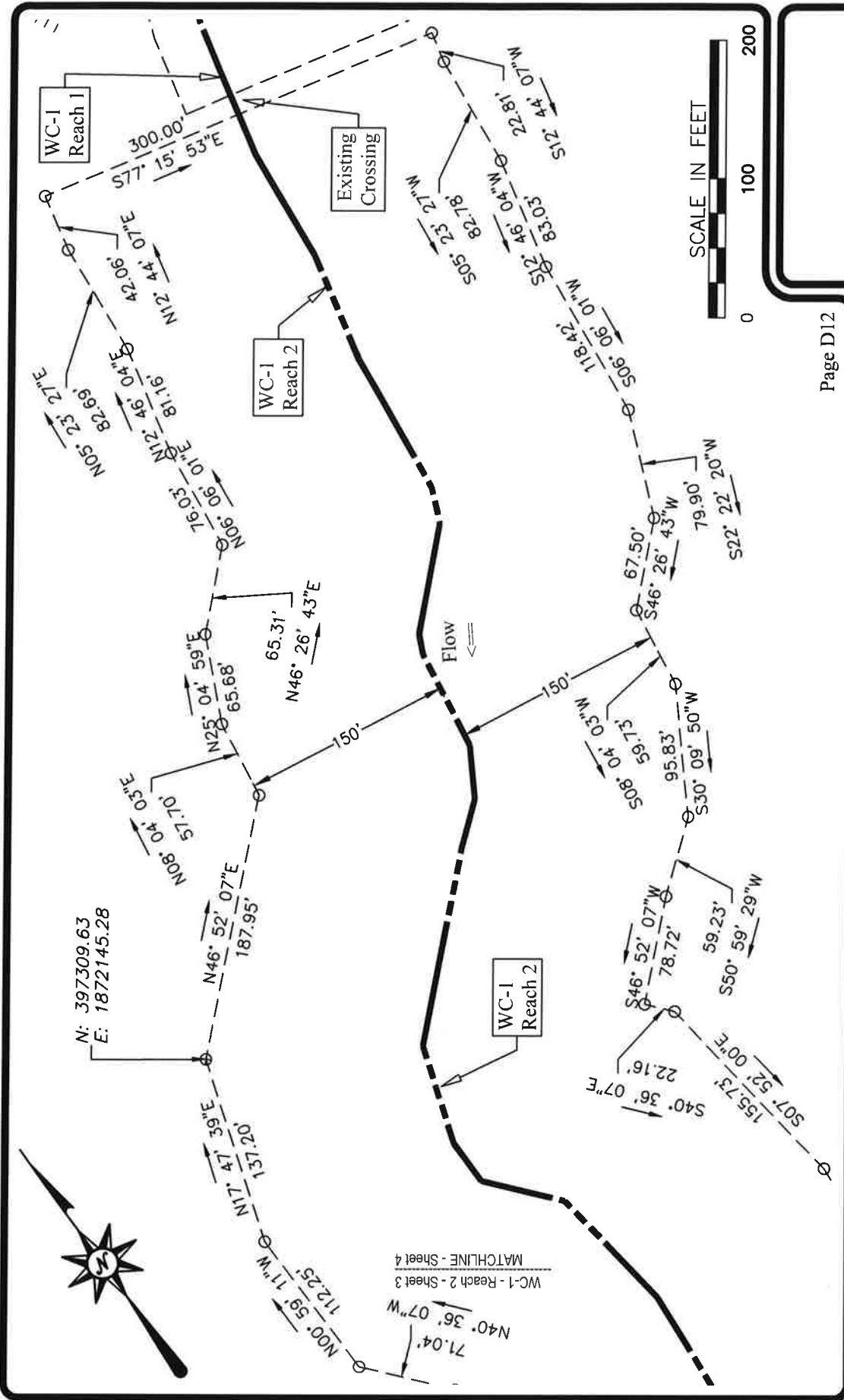
PROJ#: 11698 DATE: 09-24-2020 FILE: 11698-SiteABCDEF-Dev.dwg SCALE: 1' = 100' DRW: dms CHK: ms





Page D11

 <p>ENGINEERING LAND SURVEYORS ESTABLISHED 1960 www.hampton-technical.com</p>	<p>Corporate Office Etma Technical Center 35 Wilson Street, Suite 201 Pittsburgh, PA 15223 PHONE: (412) 781-9660 FAX: (412) 781-5904</p>					
	<p>CLIENT NAME: Greer Industries, Inc., Deckers Creek Limestone Company, & Pikewood, Inc.</p>					
	<p>PLAN NAME: Site D - WC-1 - Reach 2 - Sheet 3</p>					
<p>PROJECT LOC: Monongalia County - West Virginia</p>						
PROJ#:	11698	DATE: 09-24-2020	FILE: 11698-SiteABCDEF-Dev.dwg	SCALE: 1' = 100'	DRW:dms	CHK: ms



Page D12

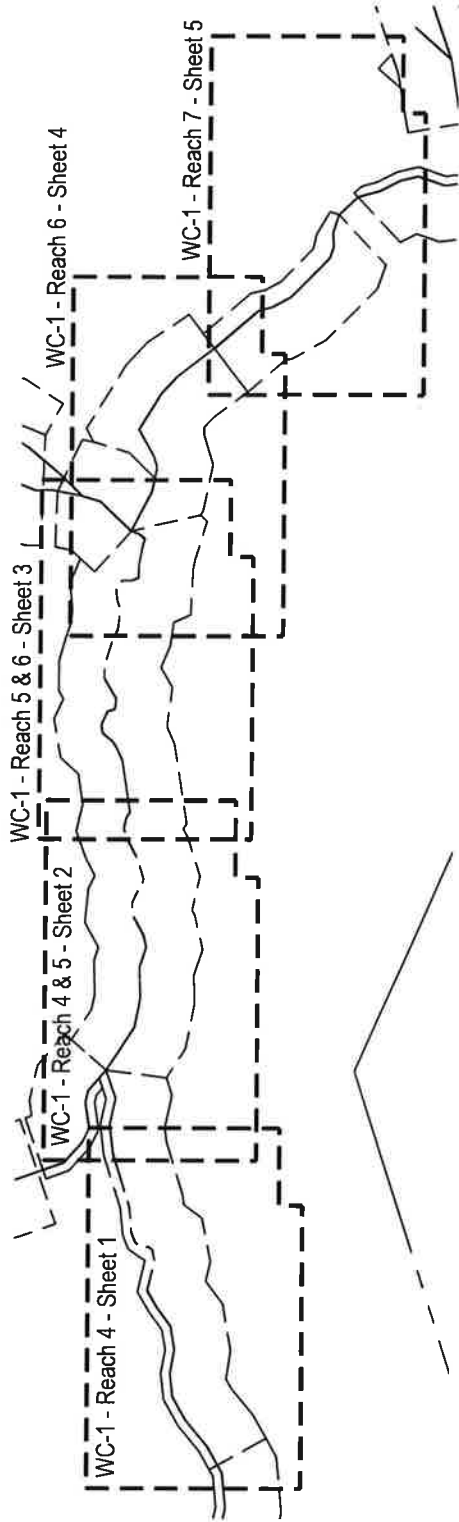
CLIENT NAME: Greer Industries, Inc., Deckers Creek Limestone Company, & Pikewood, Inc.
PLAN NAME: Easement Maps Site D - WC-1 - Reach 2 - Sheet 4
PROJECT LOC: Monongalia County - West Virginia

ENGINEERING
LAND SURVEYORS
 ESTABLISHED 1960
 www.hampton-technical.com

Corporate Office
 Etra Technical Center
 35 Wilson Street, Suite 201
 Pittsburgh, PA 15223
 PHONE: (412) 781-9660
 FAX: (412) 781-5904

PROJ#: 11698 **DATE:** 09-24-2020 **FILE:** 11698-SiteABCDEF-Dev.dwg **SCALE:** 1" = 100' **DRW:** dms **CHK:** ms





Page D14



ENGINEERING
LAND SURVEYORS
 ESTABLISHED 1960
 www.hampton-technical.com
 Corporate Office
 Etna Technical Center
 35 Wilson Street, Suite 201
 Pitsburgh, PA 15223
 PHONE: (412) 781-9660
 FAX: (412) 781-5904

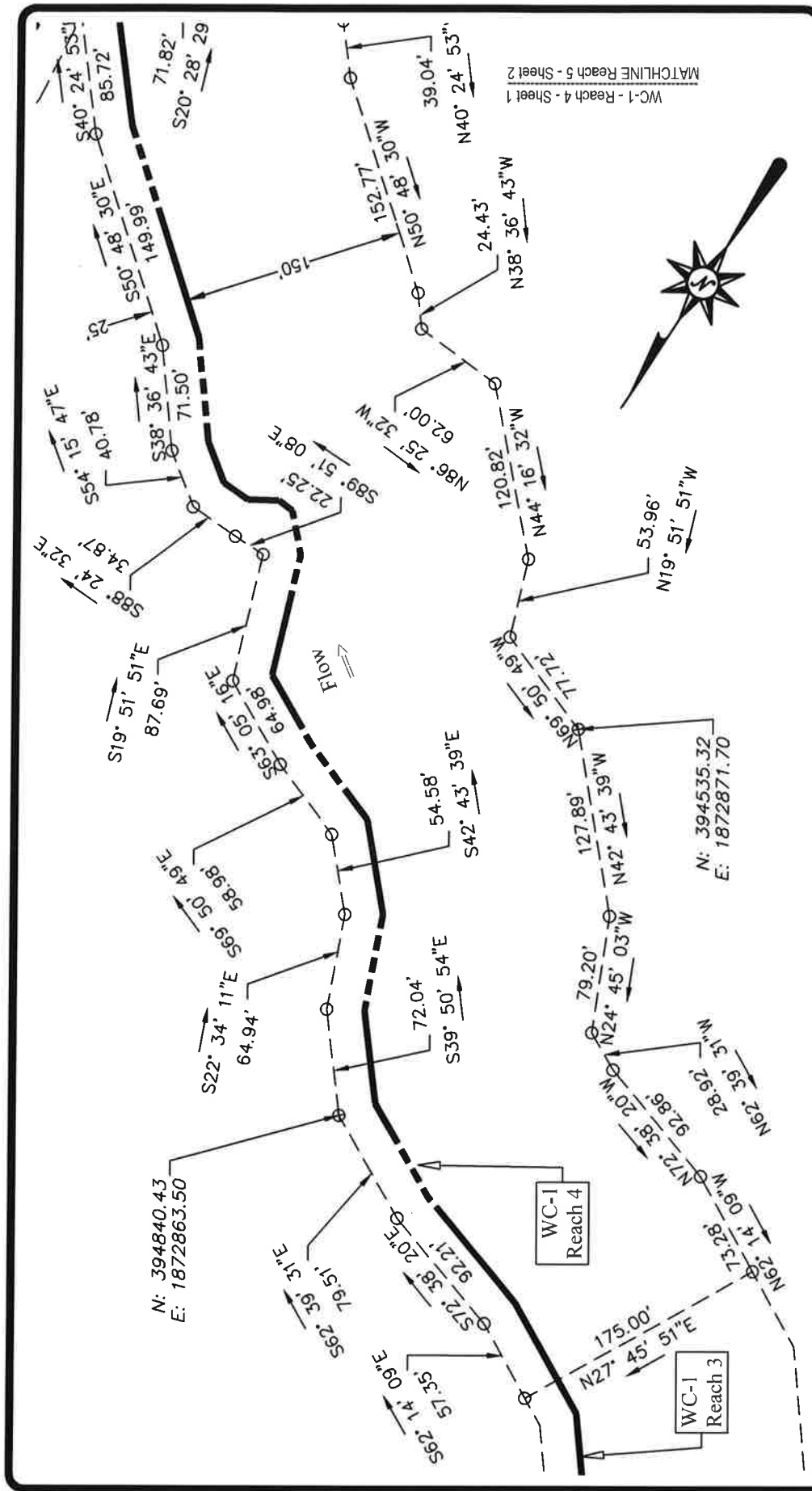
CLIENT NAME: Greer Industries, Inc., Deckers Creek Limestone Company,
 & Pikewood, Inc.

Easement Maps

PLAN NAME: **Site D - WC-1 - Reach 4, 5, 6 & 7 - Overall**

PROJECT LOC: **Monongalia County - West Virginia**

PROJ#: 11698 | DATE: 09-24-2020 | FILE: 11698-SiteABCDEF-Dev.dwg | SCALE: 1' = 500' | DRW: dms | CHK: ms



SCALE IN FEET



Page D15

CLIENT NAME: Greer Industries, Inc., Deckers Creek Limestone Company,
& Pikewood, Inc.

PROJECT NAME: Easement Maps

PLAN NAME: Site D - WC-1 - Reach 4 - Sheet 1

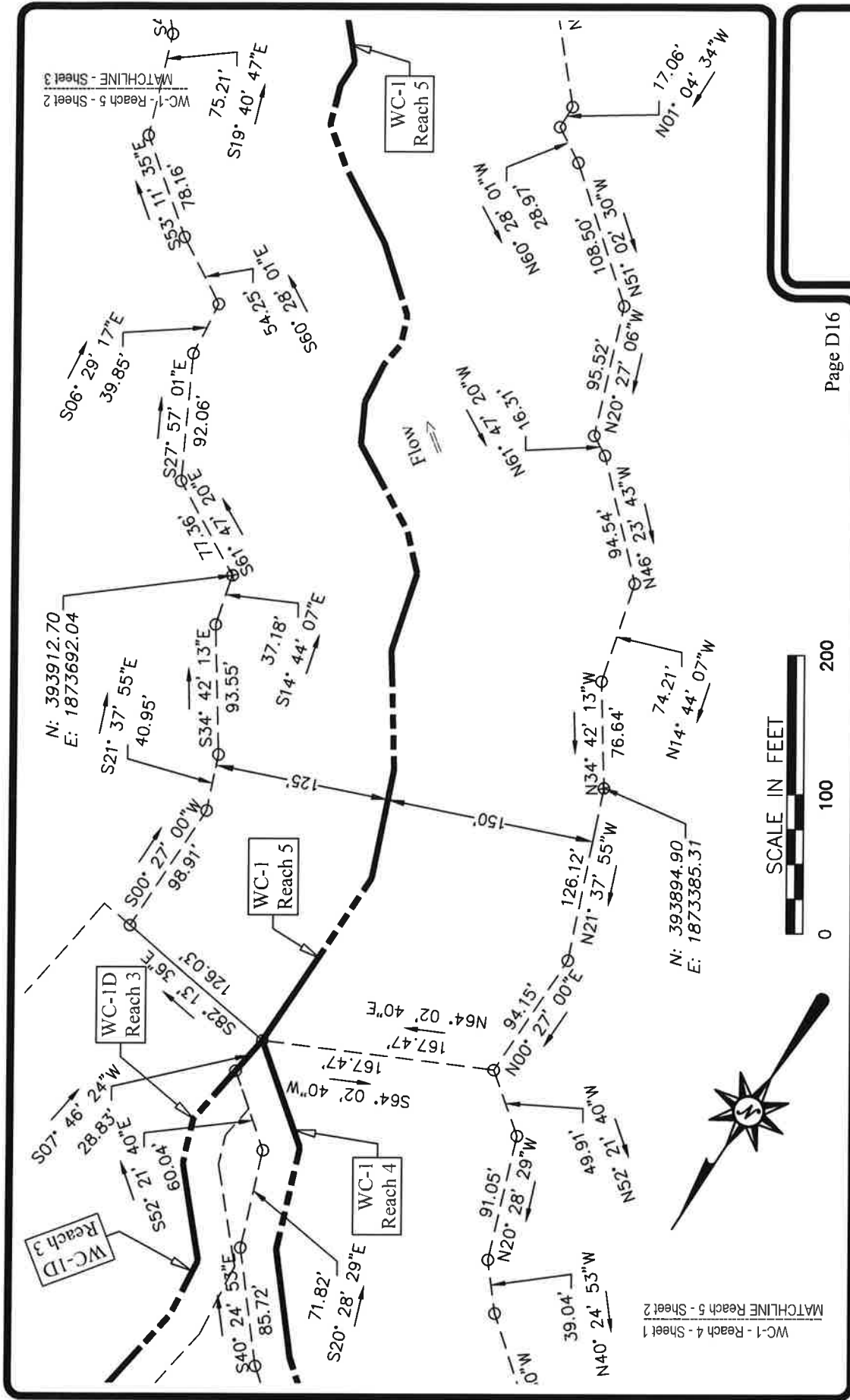
PROJECT LOC: Monongalia County - West Virginia

ENGINEERING
LAND SURVEYORS
ESTABLISHED 1960
www.hampton-technical.com

Corporate Office
Etma Technical Center
35 Wilson Street, Suite 201
Pittsburgh, PA 15223
PHONE: (412) 781-9660
FAX: (412) 781-5904

PROJ#: 11698 DATE: 09-24-2020 FILE: 11698-SiteABCDEF-Dev.dwg SCALE: 1" = 100' DRW:dms CHK: ms





Page D16

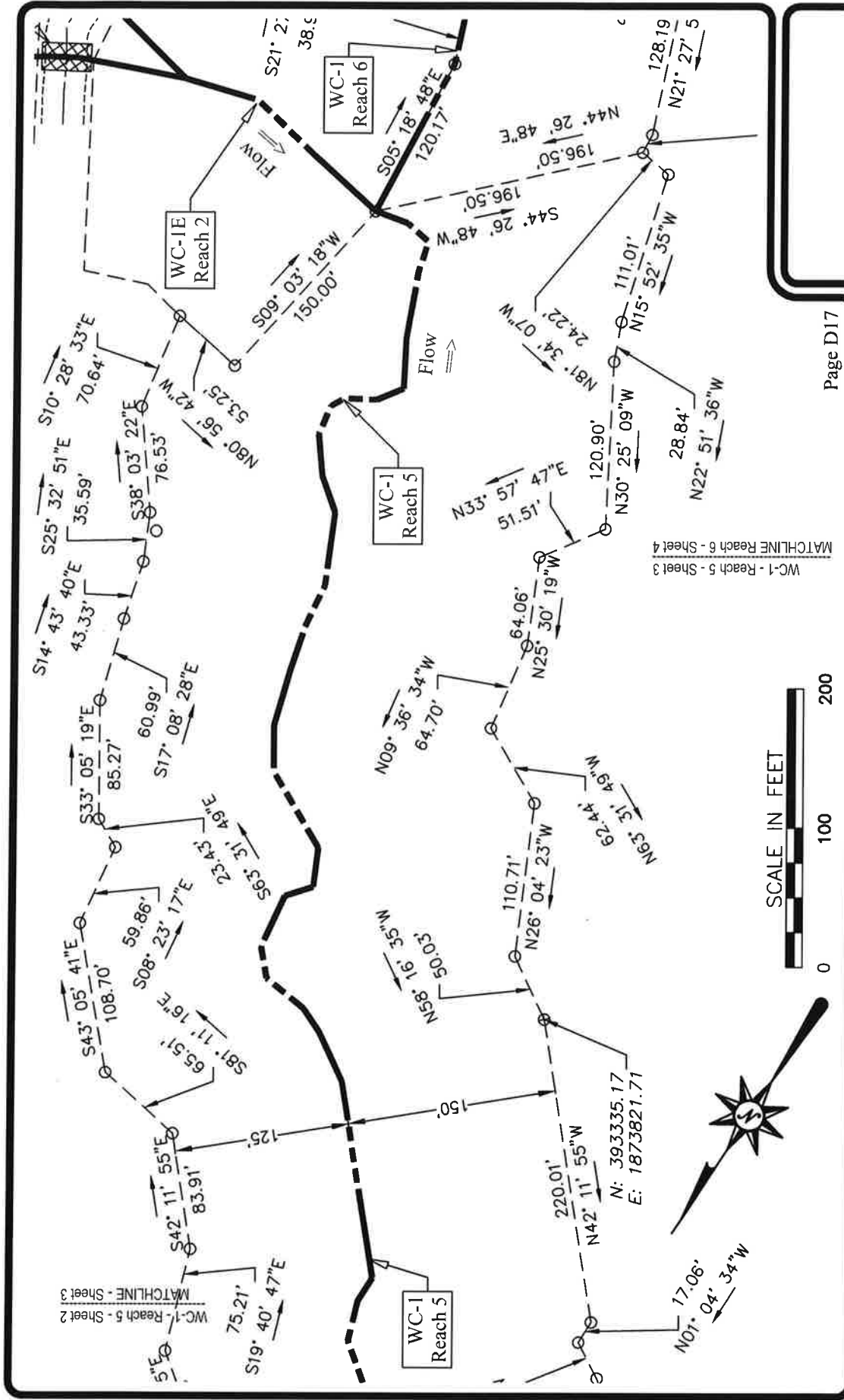
CLIENT NAME: Greer Industries, Inc., Deckers Creek Limestone Company, & Pikewood, Inc.
 PLAN NAME: **Easement Maps**
 PROJECT LOC: **Monongalia County - West Virginia**

Corporate Office
 Etna Technical Center
 35 Wilson Street, Suite 201
 Pittsburgh, PA 15223
 www.hampton-technical.com
 PHONE: (412) 781-9660
 FAX: (412) 781-5904

ENGINEERING
 LAND SURVEYORS
 ESTABLISHED 1960

PROJ#: 11698 DATE: 09-24-2020 FILE: 11698-SiteABCDEF-Dev.dwg SCALE: 1" = 100' DRW:dms CHK: ms





ENGINEERING
LAND SURVEYORS
ESTABLISHED 1960
www.hampton-technical.com

Corporate Office
Etna Technical Center
35 Wilson Street, Suite 201
Pittsburgh, PA 15223
PHONE: (412) 781-9660
FAX: (412) 781-5904

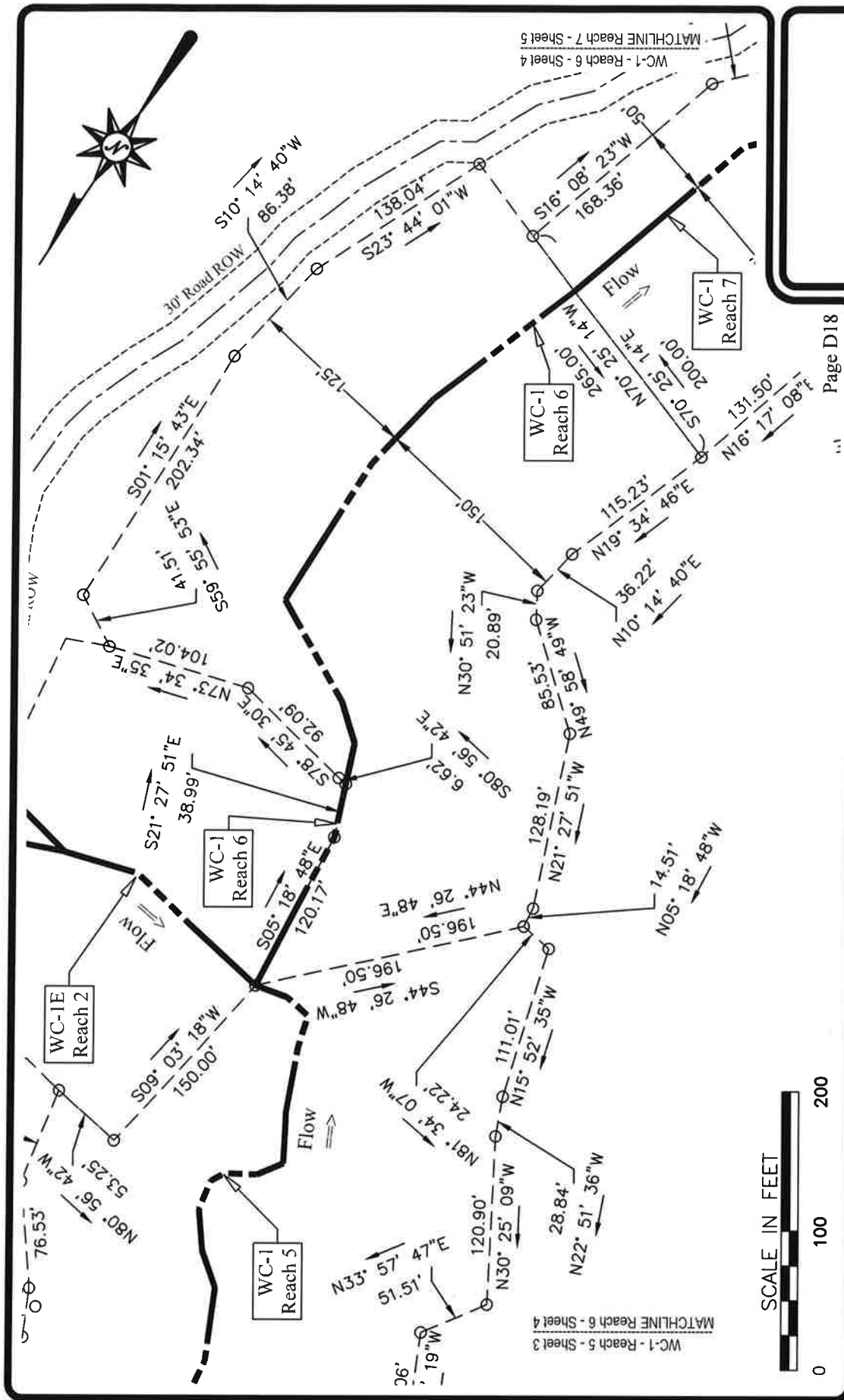


CLIENT NAME: Greer Industries, Inc., Deckers Creek Limestone Company, & Pikewood, Inc.

Easement Maps

PLAN NAME: Site D - WC-1 - Reach 5 & 6 - Sheet 3

PROJECT LOC: Monongalia County - West Virginia



CLIENT NAME: Greer Industries, Inc., Deckers Creek Limestone Company, & Pikewood, Inc.

PROJECT NAME: **Easement Maps**

PLAN NAME: **Site D - WC-1 - Reach 6 - Sheet 4**

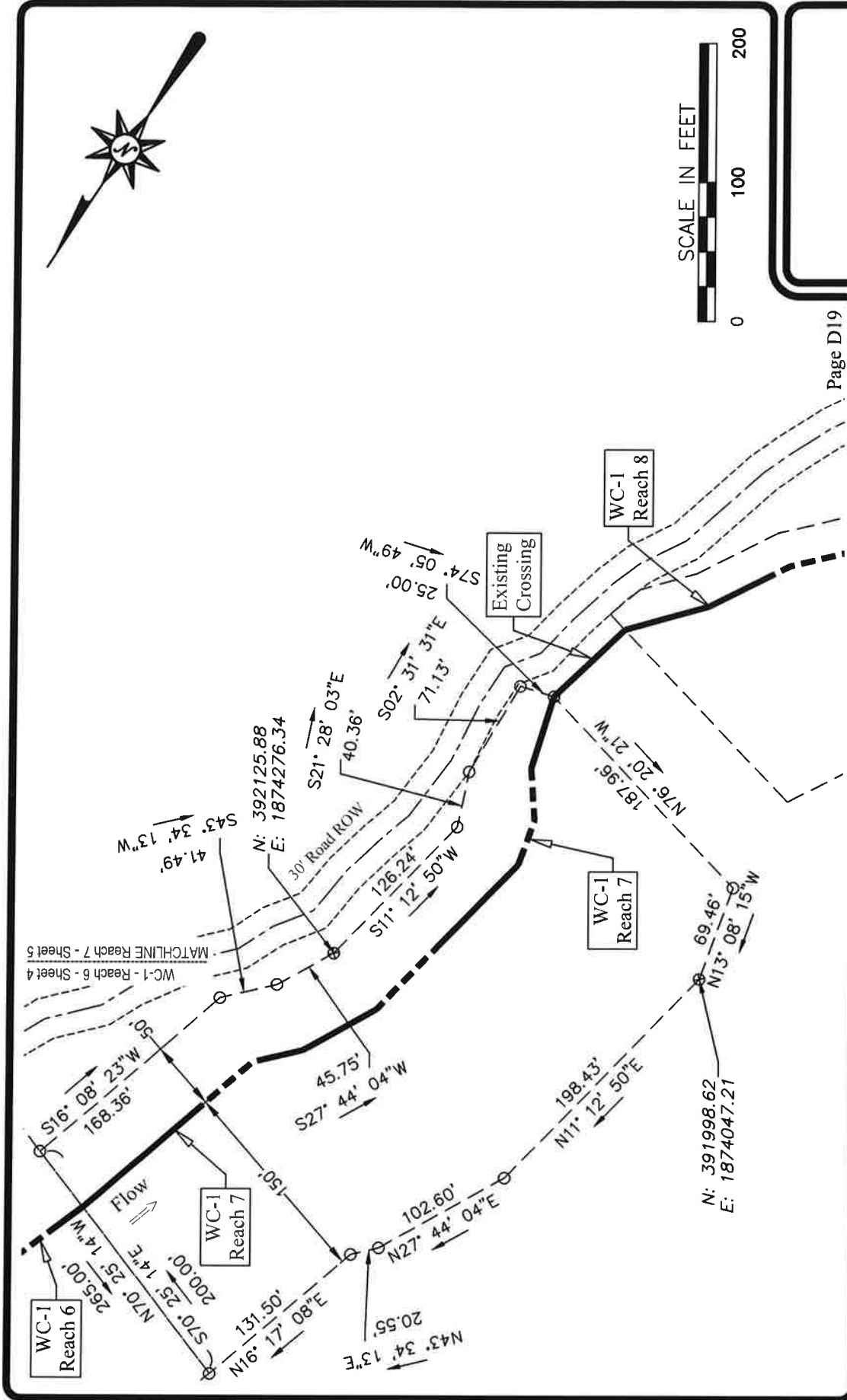
PROJECT LOC: **Monongalia County - West Virginia**

Corporate Office
 Etma Technical Center
 35 Wilson Street, Suite 201
 Pittsburgh, PA 15223
 PHONE: (412) 781-9660
 FAX: (412) 781-5904

ENGINEERING
 LAND SURVEYORS
 ESTABLISHED 1960
 www.hampton-technical.com

HAMPTON TECHNICAL ASSOCIATES

PROJ#: 11698 DATE: 09-24-2020 FILE: 11698-SiteABCDEF-Dev.dwg SCALE: 1" = 100' DRW:dms CHK: ms



Page D19

CLIENT NAME: Greer Industries, Inc., Deckers Creek Limestone Company, & Pikewood, Inc.

Easement Maps

PLAN NAME: Site D - WC-1 - Reach 7 - Sheet 5

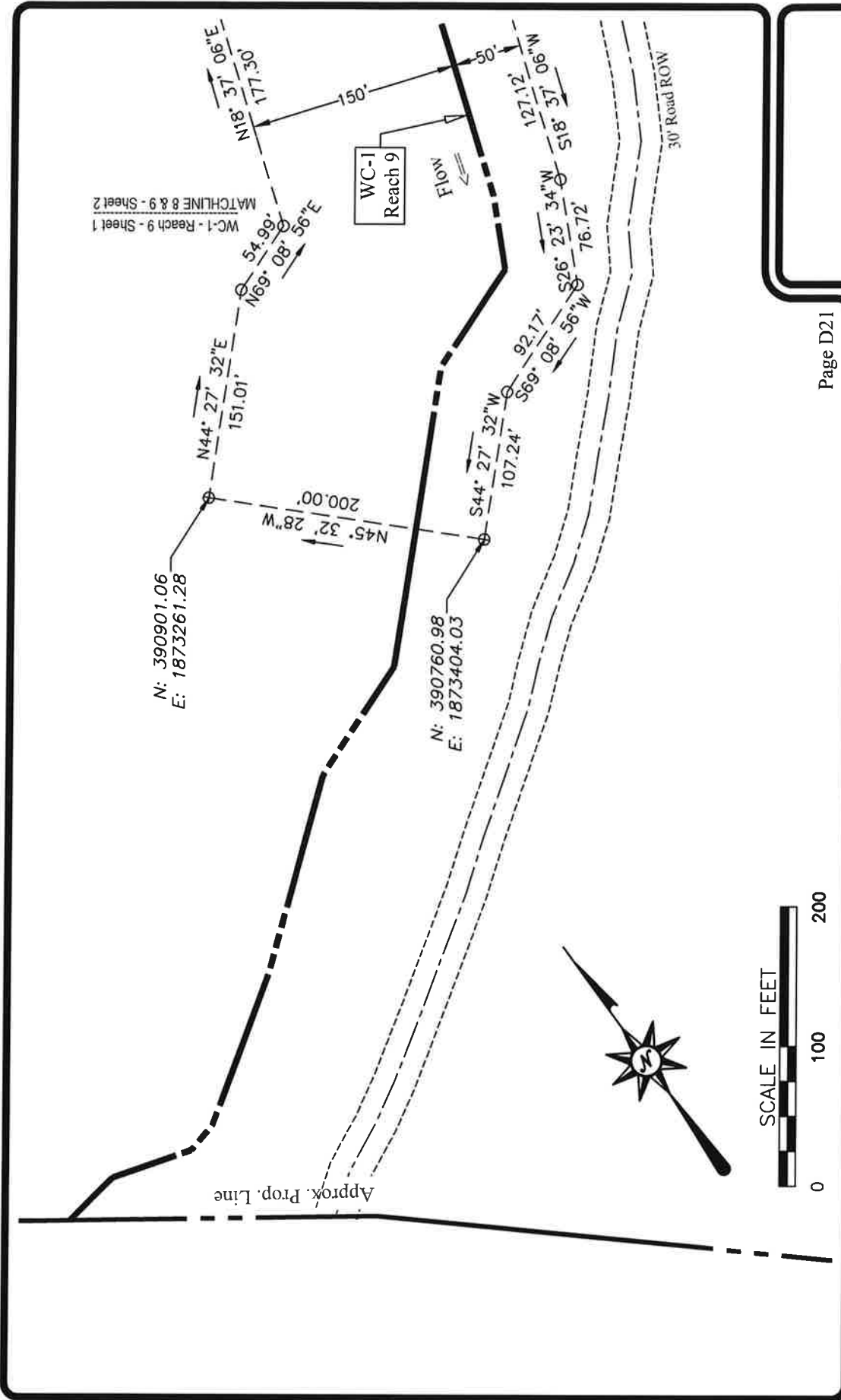
PROJECT LOC: Monongalia County - West Virginia

Corporate Office
 Etma Technical Center
 35 Wilson Street, Suite 201
 Pittsburgh, PA 15223
 PHONE: (412) 781-9660
 FAX: (412) 781-5904

ENGINEERING
 LAND SURVEYORS
 ESTABLISHED 1960
 www.hampton-technical.com



PROJ#: 11698 DATE: 09-24-2020 FILE: 11698-SiteABCDEF-Dev.dwg SCALE: 1" = 100' DRW: dms CHK: ms

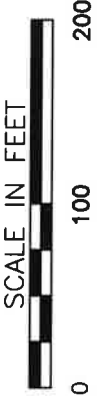


MATCHLINE 8 & 9 - Sheet 2
WC-1 - Reach 9 - Sheet 1

N: 390901.06
E: 1873261.28

N: 390760.98
E: 1873404.03

Approk. Prop. Line



Page D21



ENGINEERING
LAND SURVEYORS
ESTABLISHED 1960
www.hampton-technical.com
Corporate Office
Etna Technical Center
35 Wilson Street, Suite 201
Pittsburgh, PA 15223
PHONE: (412) 781-9660
FAX: (412) 781-5904

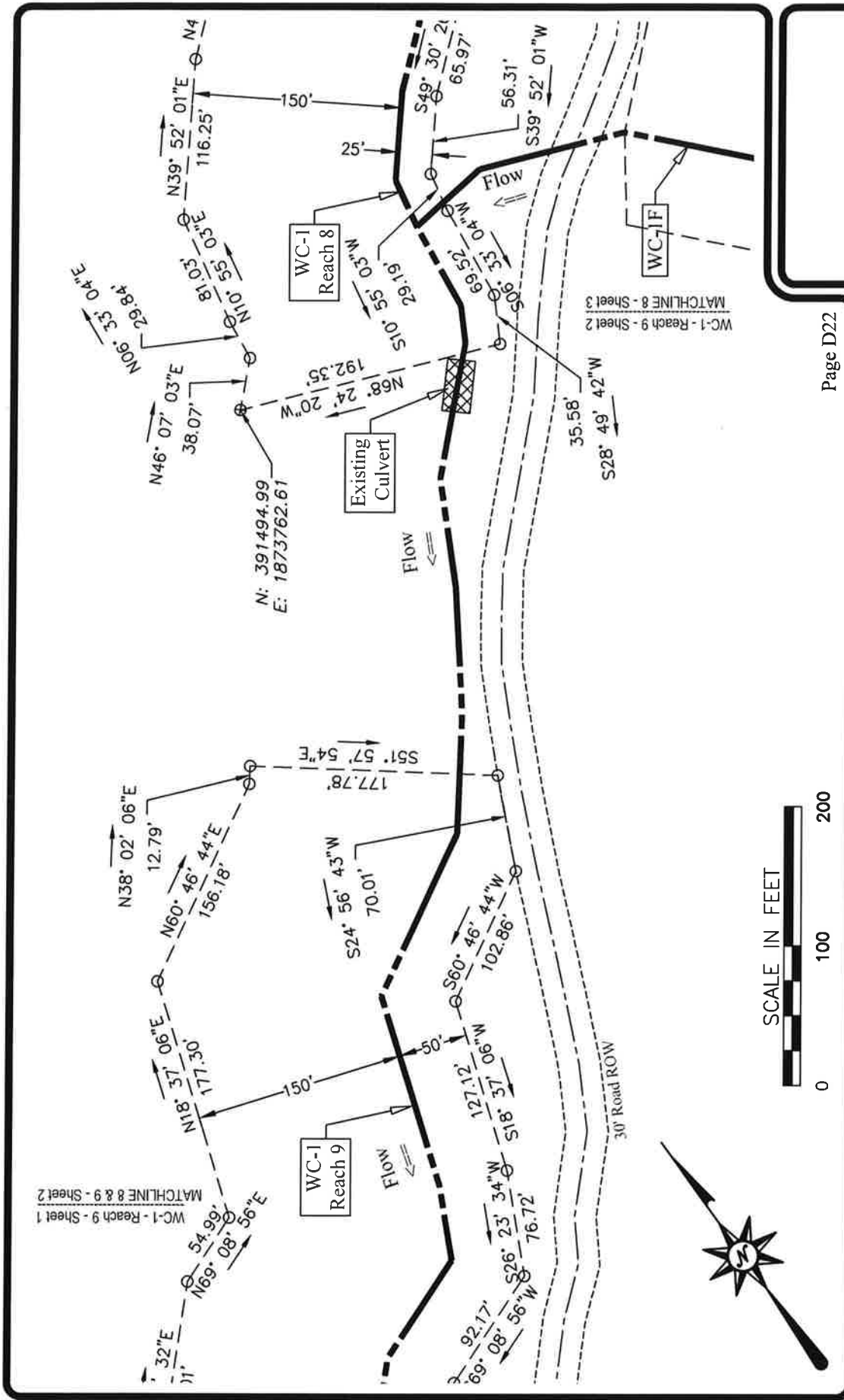
CLIENT NAME: Greer Industries, Inc., Deckers Creek Limestone Company,
& Pikewood, Inc.

Easement Maps

PLAN NAME: Site D - WC-1 - Reach 9 - Sheet 1

PROJECT LOC: Monongalia County - West Virginia

PROJ#: 11698 DATE: 09-24-2020 FILE: 11698-SiteABCDEF-Dev.dwg SCALE: 1' = 100' DRW:dms CHK: ms



Page D22

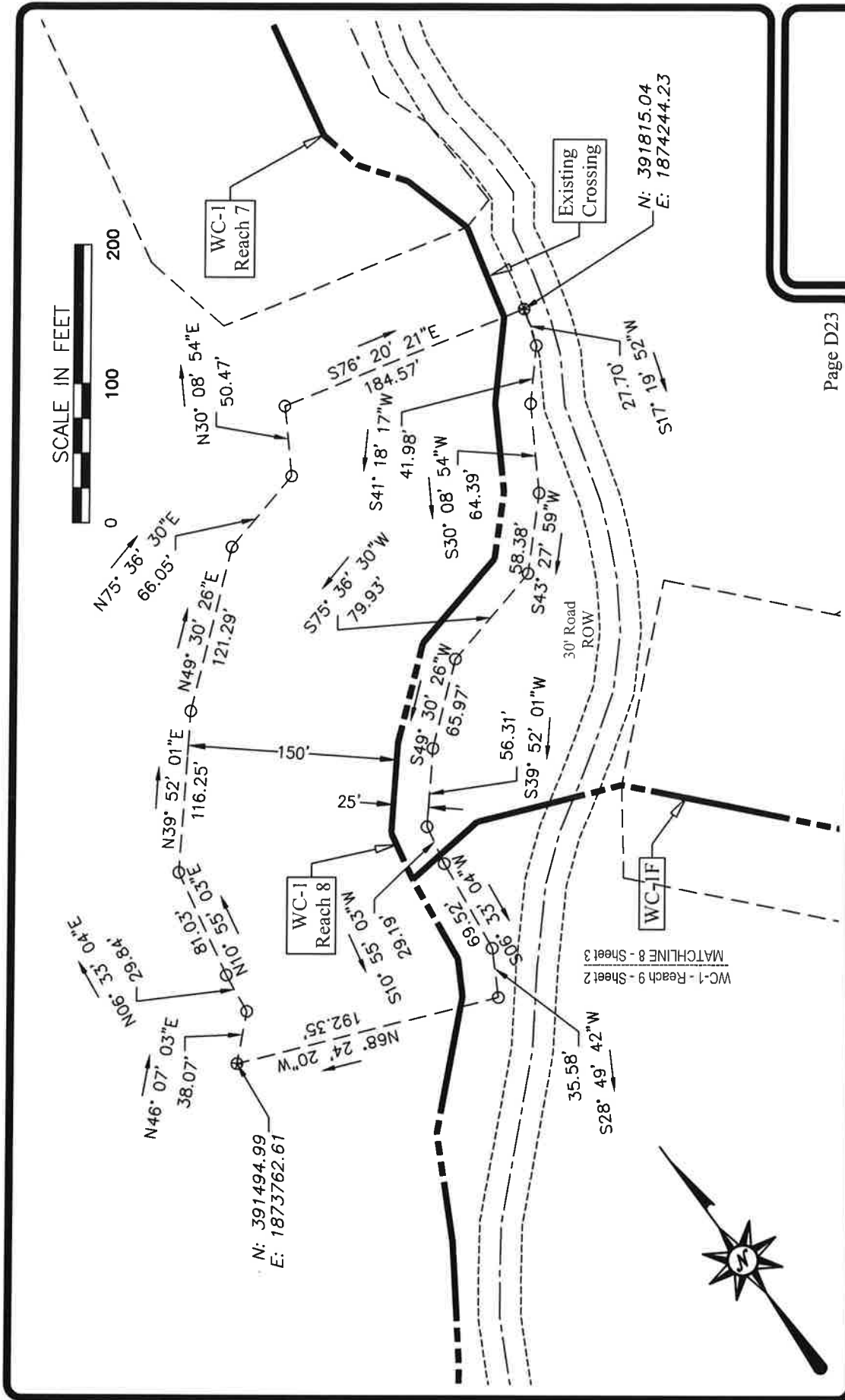
CLIENT NAME: Greer Industries, Inc., Deckers Creek Limestone Company, & Pikewood, Inc.
 Easement Maps
 PLAN NAME: Site D - WC-1 - Reach 8 & 9 - Sheet 2
 PROJECT LOC: Monongalia County - West Virginia

ENGINEERING LAND SURVEYORS
 ESTABLISHED 1960
 www.hampton-technical.com

Corporate Office
 Etma Technical Center
 35 Wilson Street, Suite 201
 Pittsburgh, PA 15223
 PHONE: (412) 781-9660
 FAX: (412) 781-5904

PROJ#: 11698 DATE: 09-24-2020 FILE: 11698-SiteABCDEF-Dev.dwg SCALE: 1' = 100' DRW:dms CHK: ms





Page D23

CLIENT NAME: Greer Industries, Inc., Deckers Creek Limestone Company, & Pikewood, Inc.

Easement Maps

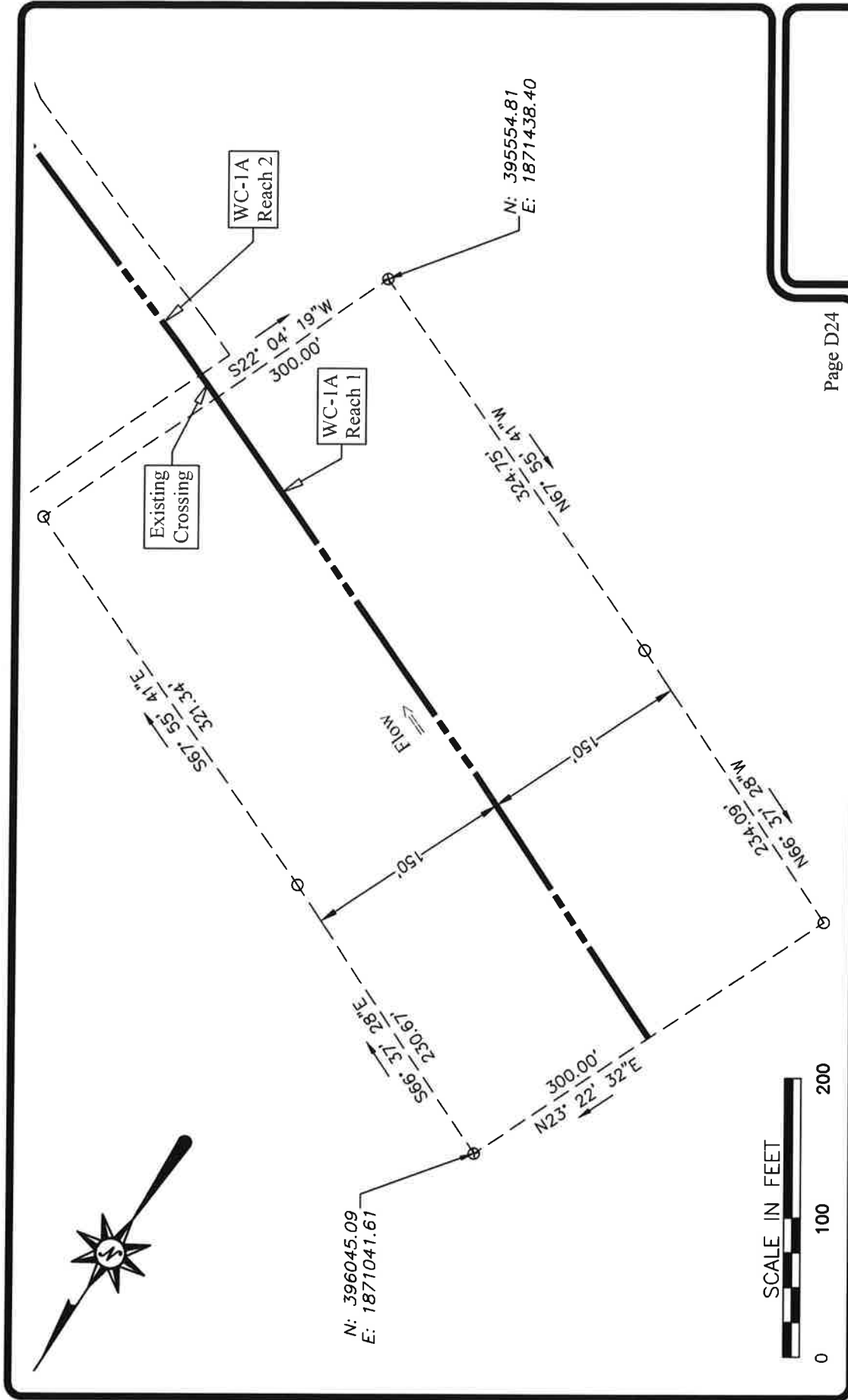
PLAN NAME: Site D - WC-1 - Reach 8 - Sheet 3

PROJECT LOC: Monongalia County - West Virginia

Corporate Office
 Etina Technical Center
 35 Wilson Street, Suite 201
 Pittsburgh, PA 15223
 www.hampton-technical.com
 PHONE: (412) 781-9660
 FAX: (412) 781-5904



PROJ#:	11698	DATE:	09-24-2020	FILE:	11698-SiteABCDEF-Dev.dwg	SCALE:	1' = 100'	DRW:	dms	CHK:	ms
--------	-------	-------	------------	-------	--------------------------	--------	-----------	------	-----	------	----

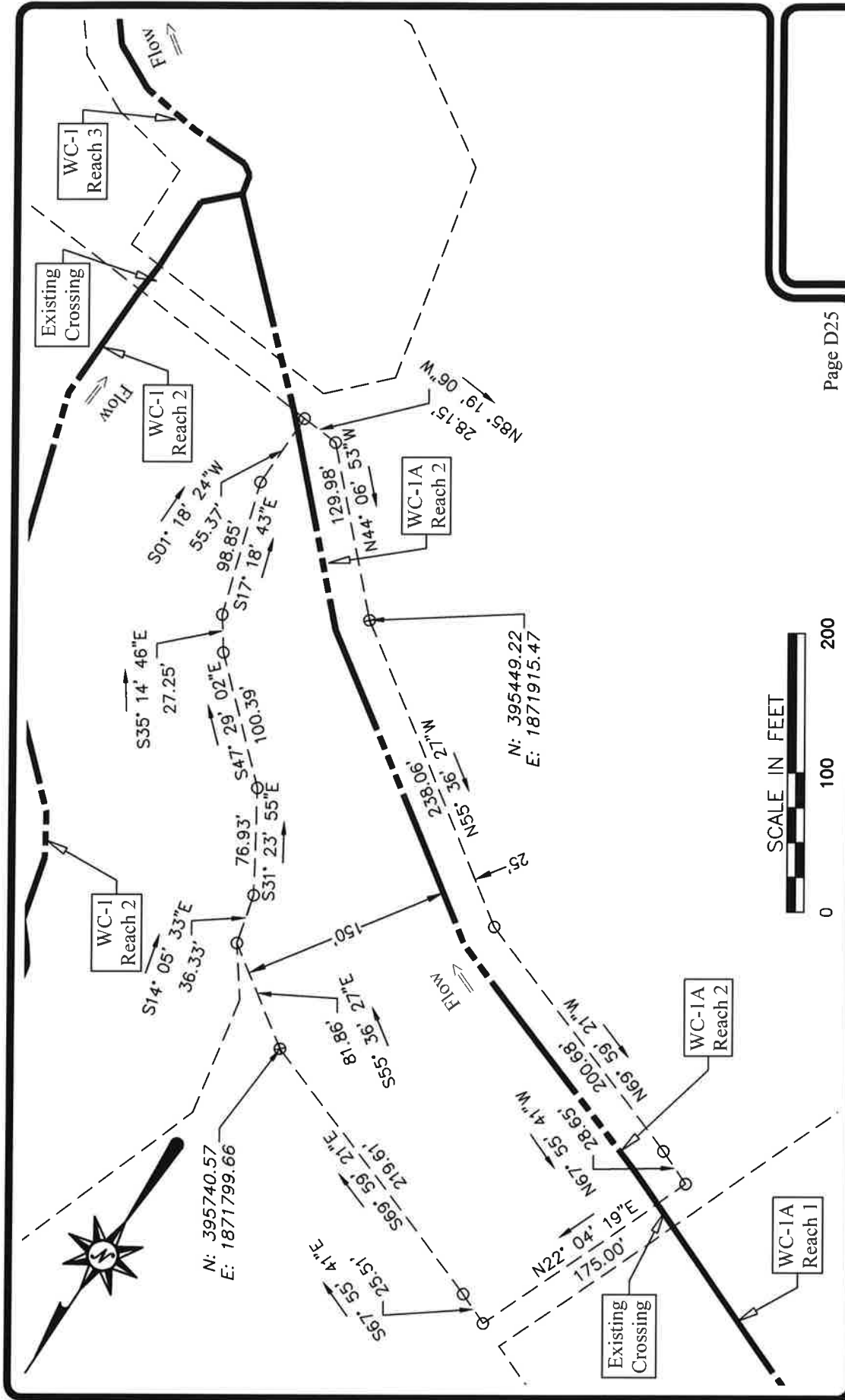


ENGINEERING
LAND SURVEYORS
 ESTABLISHED 1960
 www.hampton-technical.com

Corporate Office
 Etma Technical Center
 35 Wilson Street, Suite 201
 Pittsburgh, PA 15223
 PHONE: (412) 781-9660
 FAX: (412) 781-5904

CLIENT NAME: Greer Industries, Inc., Deckers Creek Limestone Company, & Pikewood, Inc.
 Easement Maps
 PLAN NAME: Site D - WC-1A - Reach 1 - Overall
 PROJECT LOC: Monongalia County - West Virginia

PROJ#:	11698	DATE:	09-24-2020	FILE:	11698-SiteABCDEF-Dev.dwg	SCALE:	1' = 100'	DRW:	dms	CHK:	ms
--------	-------	-------	------------	-------	--------------------------	--------	-----------	------	-----	------	----



Page D25

CLIENT NAME: Greer Industries, Inc., Deckers Creek Limestone Company, & Pikewood, Inc.

Easement Maps

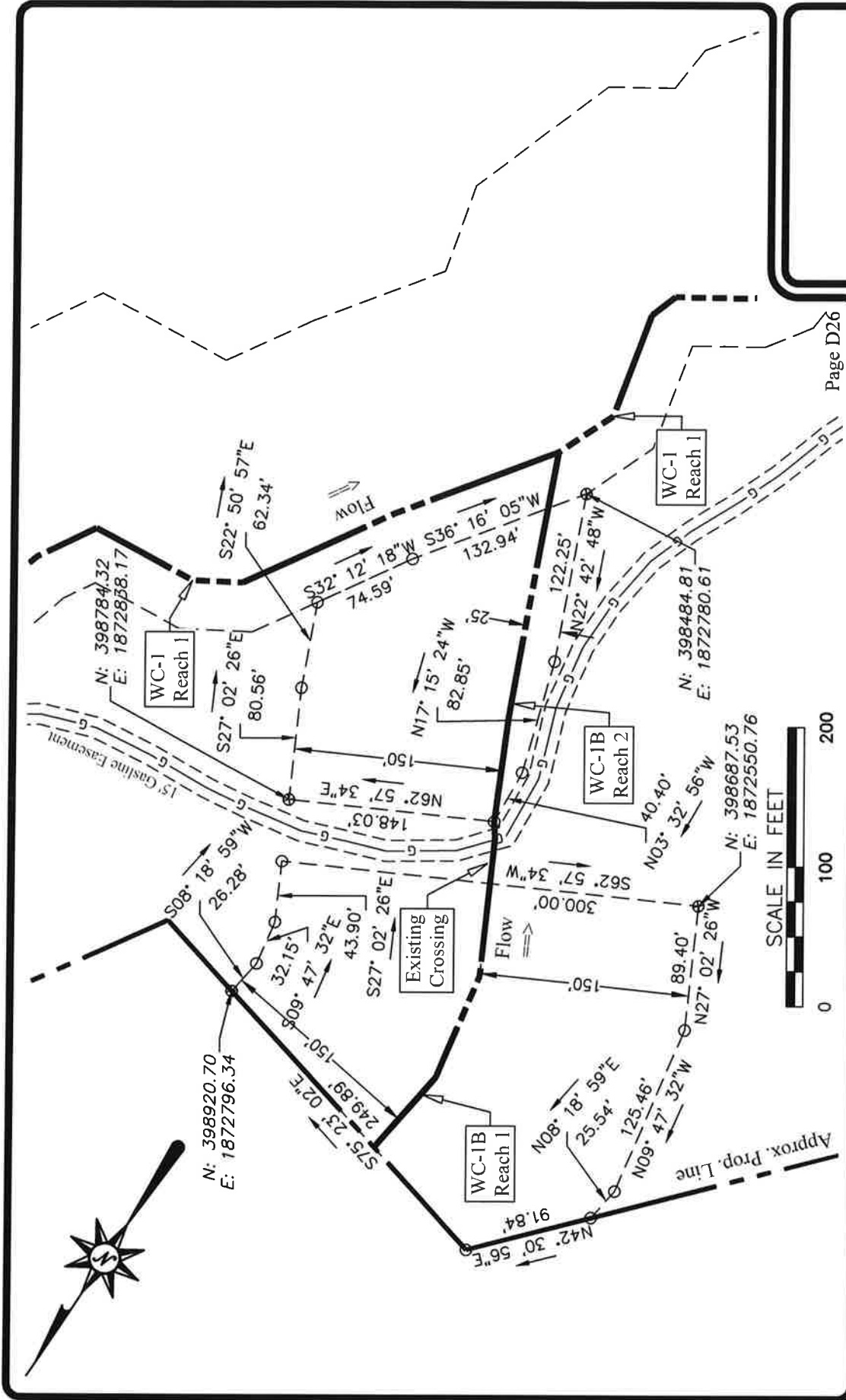
PLAN NAME: Site D - WC-1A - Reach 2 - Overall

PROJECT LOC: Monongalia County - West Virginia

Corporate Office
 Elma Technical Center
 35 Wilson Street, Suite 201
 Pittsburgh, PA 15223
 www.hampton-technical.com
 PHONE: (412) 781-9660
 FAX: (412) 781-5904



PROJ#: 11698 DATE: 09-24-2020 FILE: 11698-SiteABCDEF-Dev.dwg SCALE: 1' = 100' DRW:dms CHK: ms



Page D26

CLIENT NAME: Greer Industries, Inc., Deckers Creek Limestone Company, & Pikewood, Inc.

Easement Maps

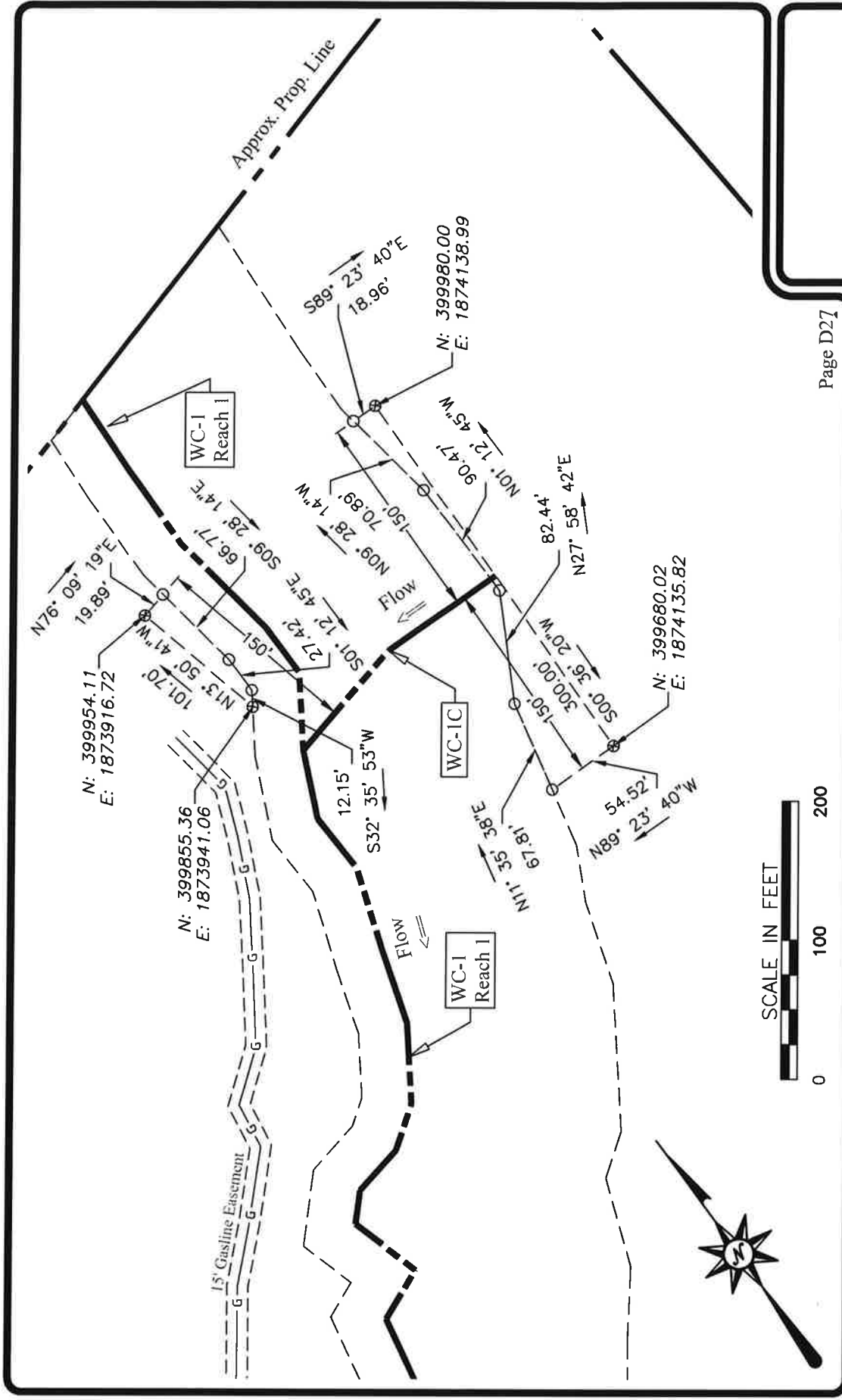
PLAN NAME: Site D - WC-1B - Reach 1 & 2 - Overall

PROJECT LOC: Monongalia County - West Virginia


Corporate Office
 Etna Technical Center
 35 Wilson Street, Suite 201
 Pittsburgh, PA 15223
 www.hampton-technical.com
 PHONE: (412) 781-9660
 FAX: (412) 781-5904

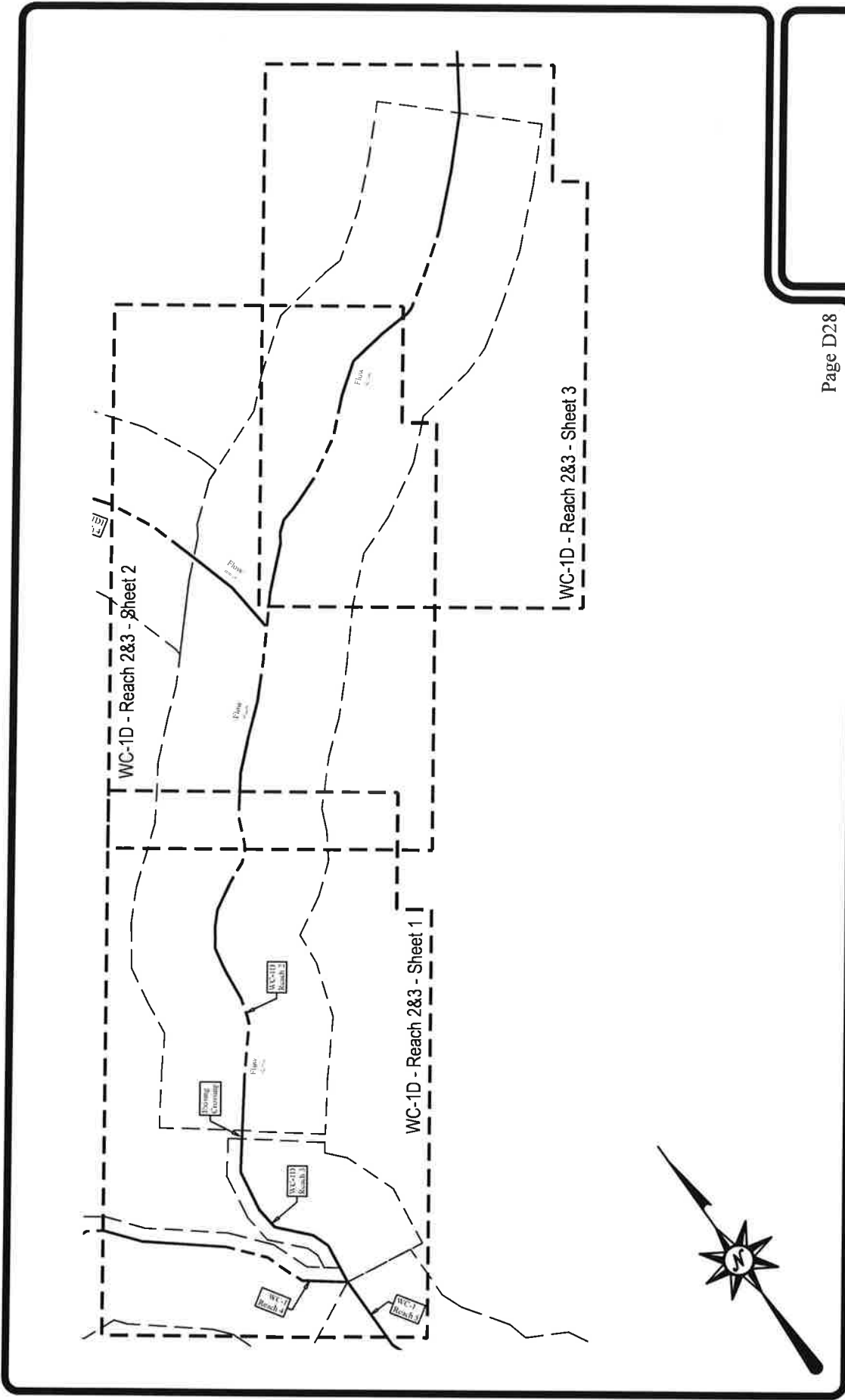


PROJ#: 11698 DATE: 09-24-2020 FILE: 11698-SiteABCDEF-Dev.dwg SCALE: 1' = 100' DRW:dms CHK: ms



Page D27

 <p>ENGINEERING LAND SURVEYORS ESTABLISHED 1960 www.hampton-technical.com</p>	<p>Corporate Office Ema Technical Center 35 Wilson Street, Suite 201 Pittsburgh, PA 15223 PHONE: (412) 781-9660 FAX: (412) 781-5904</p>	<p>CLIENT NAME: Greer Industries, Inc., Deckers Creek Limestone Company, & Pikewood, Inc. PLAN NAME: Easement Maps PROJECT LOC: Site D - WC-1C - Overall</p>			
	<p>DATE: 09-24-2020</p>	<p>FILE: 11698-SiteABCDEF-Dev.dwg</p>	<p>SCALE: 1" = 100'</p>	<p>DRW: dms</p>	<p>CHK: ms</p>
	<p>PROJ#: 11698</p>	<p>DATE: 09-24-2020</p>	<p>FILE: 11698-SiteABCDEF-Dev.dwg</p>	<p>SCALE: 1" = 100'</p>	<p>DRW: dms</p>



Page D28

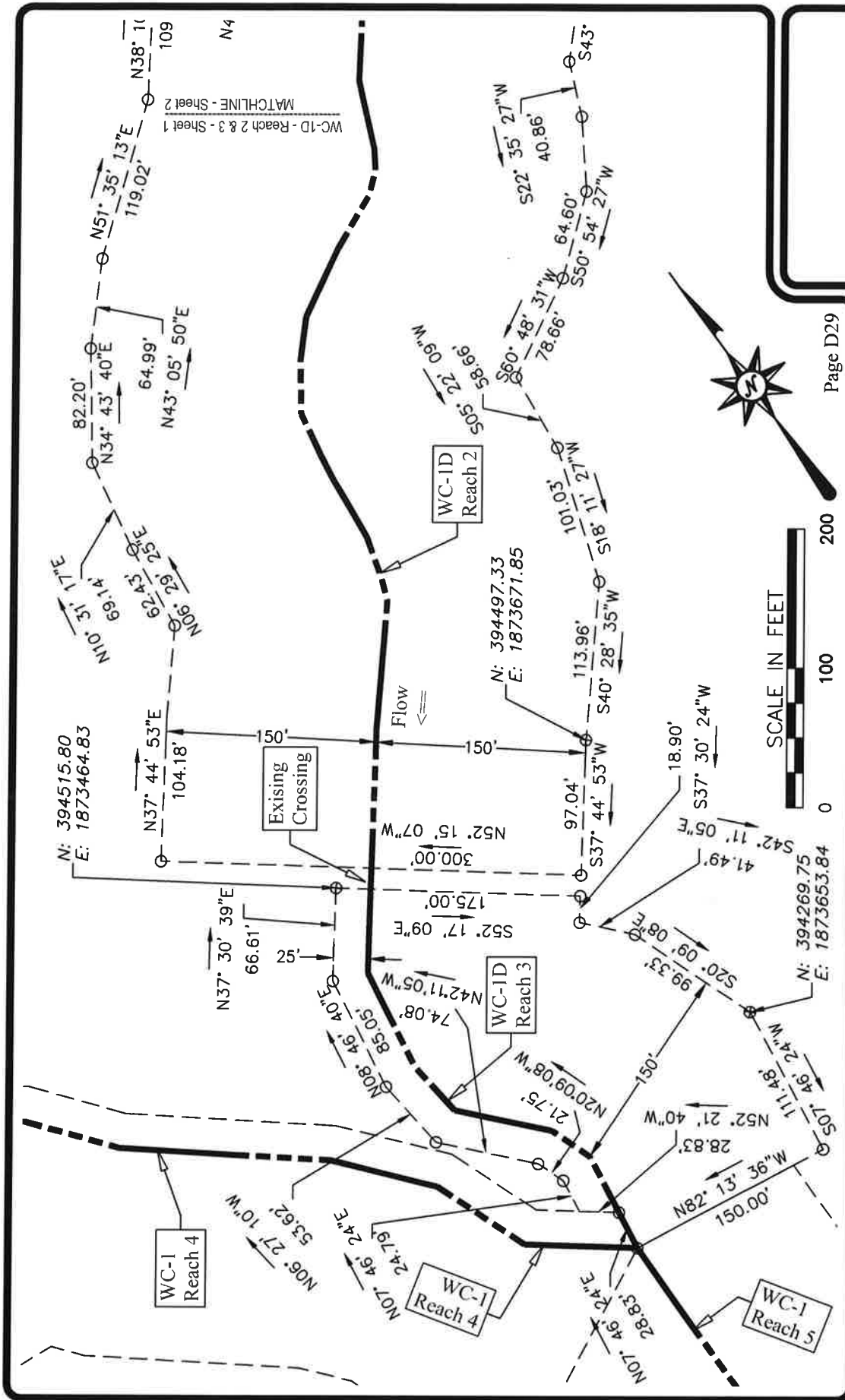
CLIENT NAME: Greer Industries, Inc., Deckers Creek Limestone Company, & Pikewood, Inc.
 Easement Maps
 PLAN NAME: Site D - WC-1D - Reach 2 & 3 - Overall
 PROJECT LOC: Monongalia County - West Virginia

ENGINEERING
LAND SURVEYORS
 ESTABLISHED 1960
 www.hampton-technical.com

Corporate Office
 Elma Technical Center
 35 Wilson Street, Suite 201
 Pittsburgh, PA 15223
 PHONE: (412) 781-9660
 FAX: (412) 781-5904



PROJ#: 11698 DATE: 09-24-2020 FILE: 11698-SiteABCDEF-Dev.dwg SCALE: 1" = 100' DRW: dms CHK: ms



Page D29

CLIENT NAME: Greer Industries, Inc., Deckers Creek Limestone Company, & Pikewood, Inc.

Easement Maps

PLAN NAME: Site D - WC-1D - Reach 2 & 3 - Sheet 1

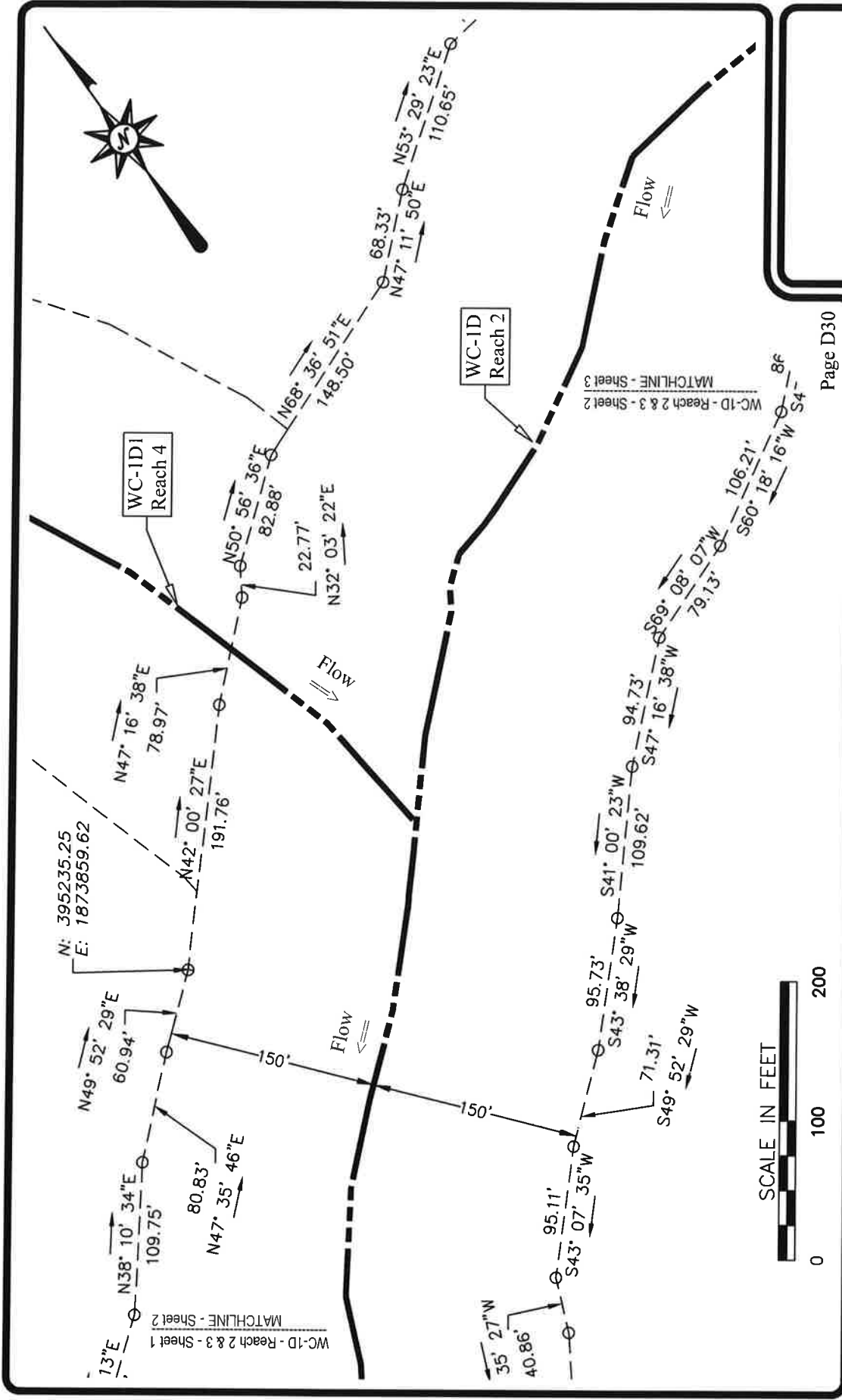
PROJECT LOC: Monongalia County - West Virginia

Corporate Office
 Etna Technical Center
 35 Wilson Street, Suite 201
 Pittsburgh, PA 15223
 PHONE: (412) 781-9660
 FAX: (412) 781-5904

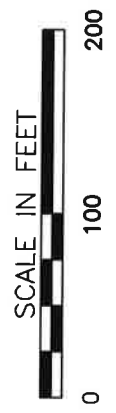
ENGINEERING
 LAND SURVEYORS
 ESTABLISHED 1960
 www.hampton-technical.com



PROJ#: 11698 DATE: 09-24-2020 FILE: 11698-SiteABCDEF-Dev.dwg SCALE: 1" = 100' DRW:dms CHK: ms



Page D30

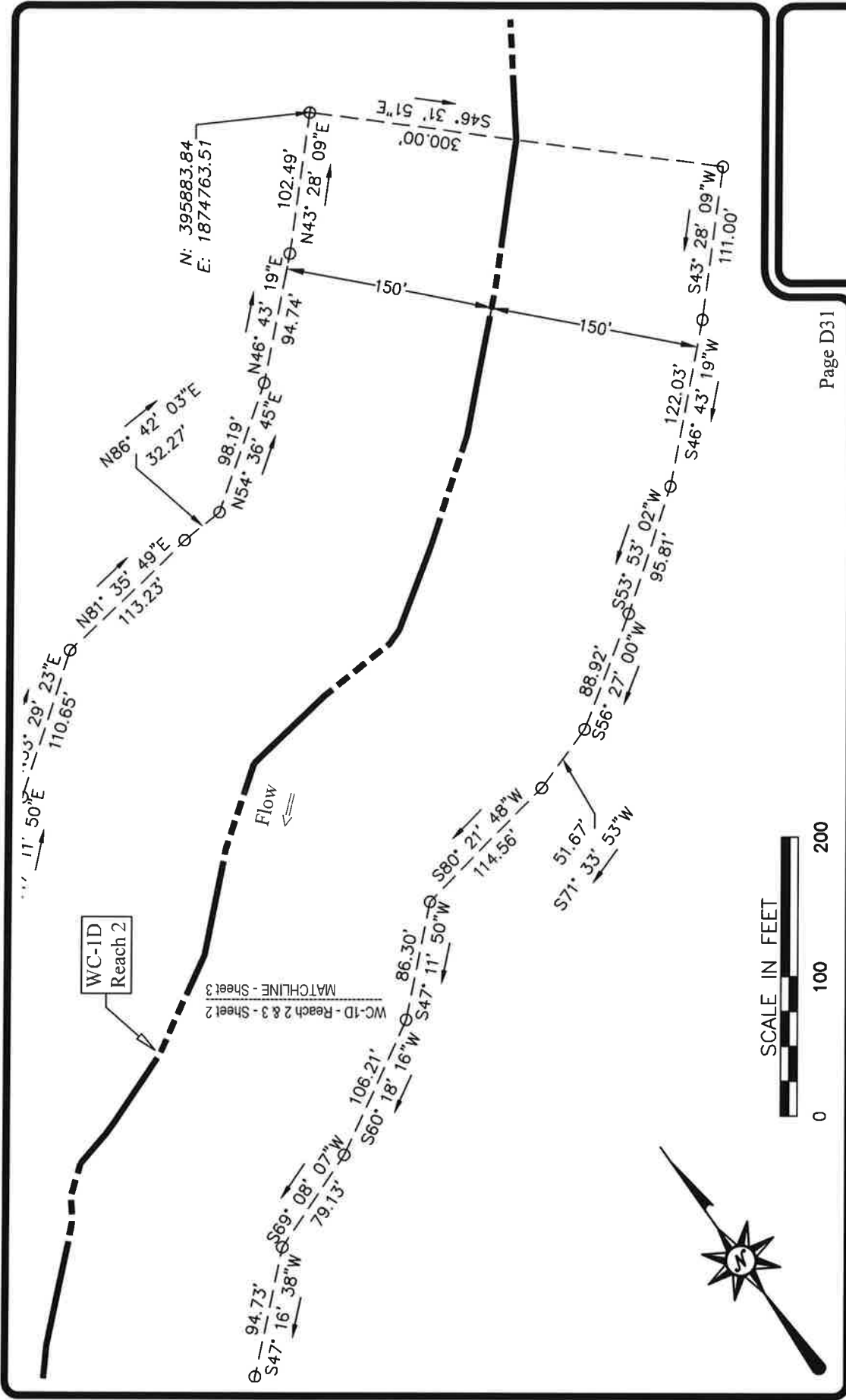


CLIENT NAME: Greer Industries, Inc., Deckers Creek Limestone Company, & Pikewood, Inc.
 Easement Maps
 PLAN NAME: Site D - WC-1D - Reach 2 & 3 - Sheet 2
 PROJECT LOC: Monongalia County - West Virginia

ENGINEERING
 LAND SURVEYORS
 ESTABLISHED 1960
 www.hampton-technical.com

Corporate Office
 Ema Technical Center
 35 Wilson Street, Suite 201
 Pittsburgh, PA 15223
 PHONE: (412) 781-9660
 FAX: (412) 781-5904

PROJ#:	11698	DATE:	09-24-2020	FILE:	11698-SiteABCDEF-Dev.dwg	SCALE:	1' = 100'	DRW:dms	CHK:	ms
--------	-------	-------	------------	-------	--------------------------	--------	-----------	---------	------	----

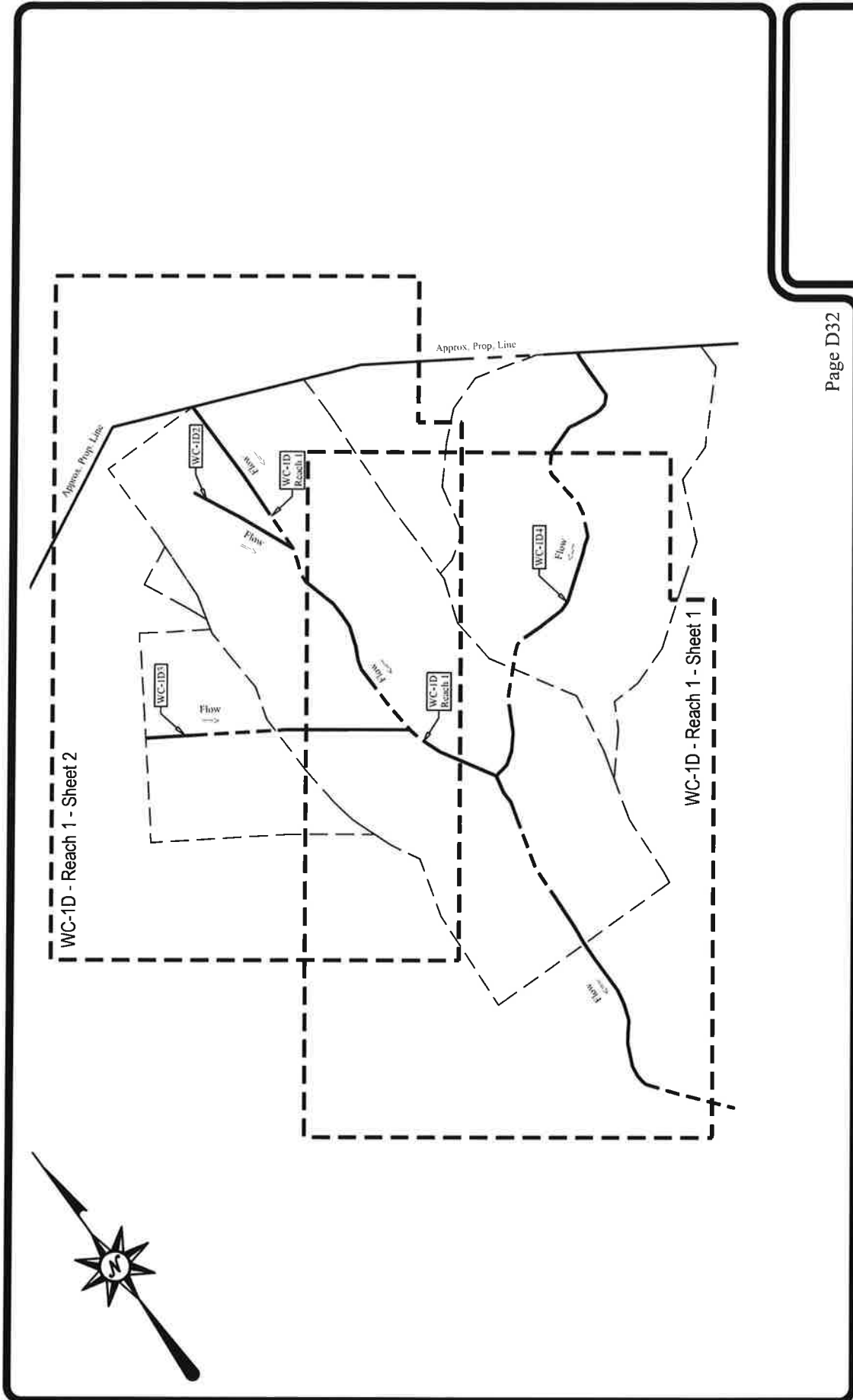


ENGINEERING
LAND SURVEYORS
 ESTABLISHED 1960
 www.hampton-technical.com

Corporate Office
 Etma Technical Center
 35 Wilson Street, Suite 201
 Pittsburgh, PA 15223
 PHONE: (412) 781-9660
 FAX: (412) 781-5904

CLIENT NAME: Greer Industries, Inc., Deckers Creek Limestone Company, & Pikewood, Inc.
Easement Maps
PLAN NAME: Site D - WC-1D - Reach 2 & 3 - Sheet 3
PROJECT LOC: Monongalia County - West Virginia

PROJ#: 11698 DATE: 09-24-2020 FILE: 11698-SiteABCDEF-Dev.dwg SCALE: 1" = 100' DRW:dms CHK: ms



Page D32

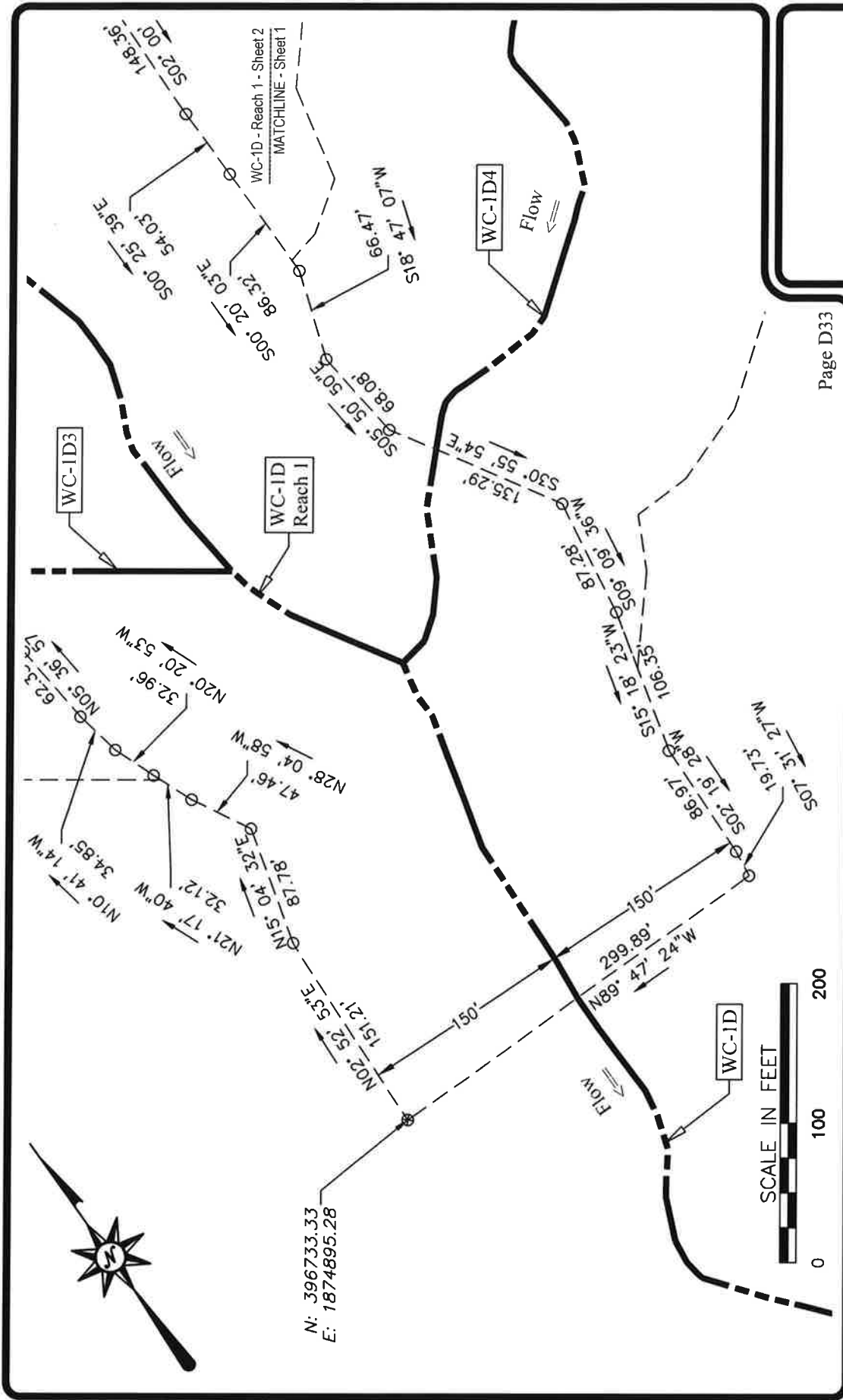
CLIENT NAME: Greer Industries, Inc., Deckers Creek Limestone Company, & Pitkewood, Inc.
 Easement Maps
 PLAN NAME: Site D - WC-1D - Reach 1 - Overall
 PROJECT LOC: Monongalia County - West Virginia

ENGINEERING
LAND SURVEYORS
 ESTABLISHED 1960
 www.hampton-technical.com

Corporate Office
 Etma Technical Center
 35 Wilson Street, Suite 201
 Pittsburgh, PA 15223
 PHONE: (412) 781-9660
 FAX: (412) 781-5904



PROJ#: 11698 DATE: 09-24-2020 FILE: 11698-SiteABCDEF-Dev.dwg SCALE: 1" = 100' DRW:dms CHK: ms



Page D33

CLIENT NAME: Greer Industries, Inc., Deckers Creek Limestone Company, & Pilewood, Inc.

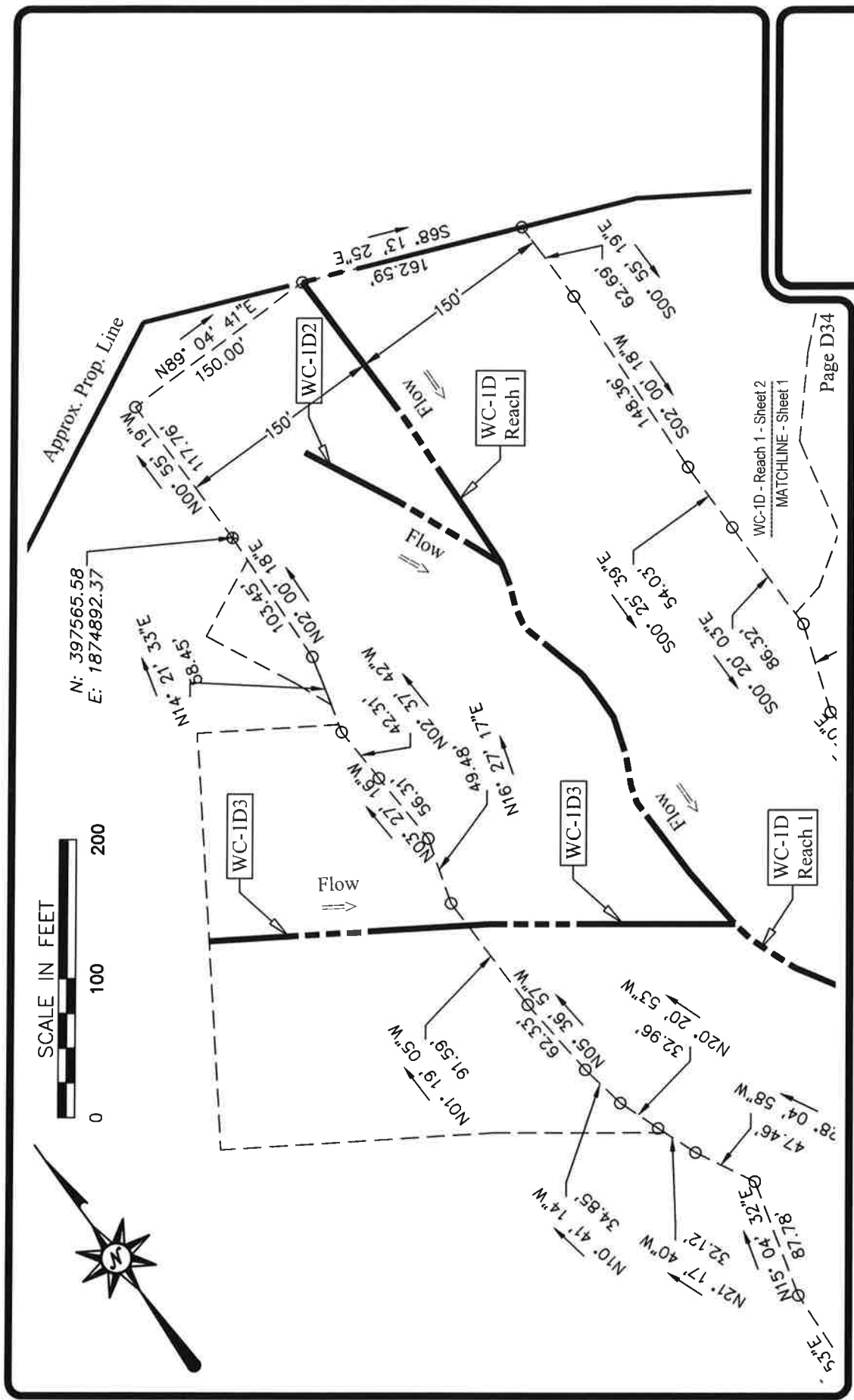
Easement Maps

PLAN NAME: Site D - WC-1D - Reach 1 - Sheet 1

PROJECT LOC: Monongalia County - West Virginia

Corporate Office
 ENGINEERING
 LAND SURVEYORS
 ESTABLISHED 1960
 www.hampton-technical.com
 Etma Technical Center
 35 Wilson Street, Suite 201
 Pittsburgh, PA 15223
 PHONE: (412) 781-9660
 FAX: (412) 781-5904

PROJ#:	11698	DATE:	09-24-2020	FILE:	11698-SiteABCDEF-Dev.dwg	SCALE:	1' = 100'	DRW:	dms	CHK:	ms
--------	-------	-------	------------	-------	--------------------------	--------	-----------	------	-----	------	----

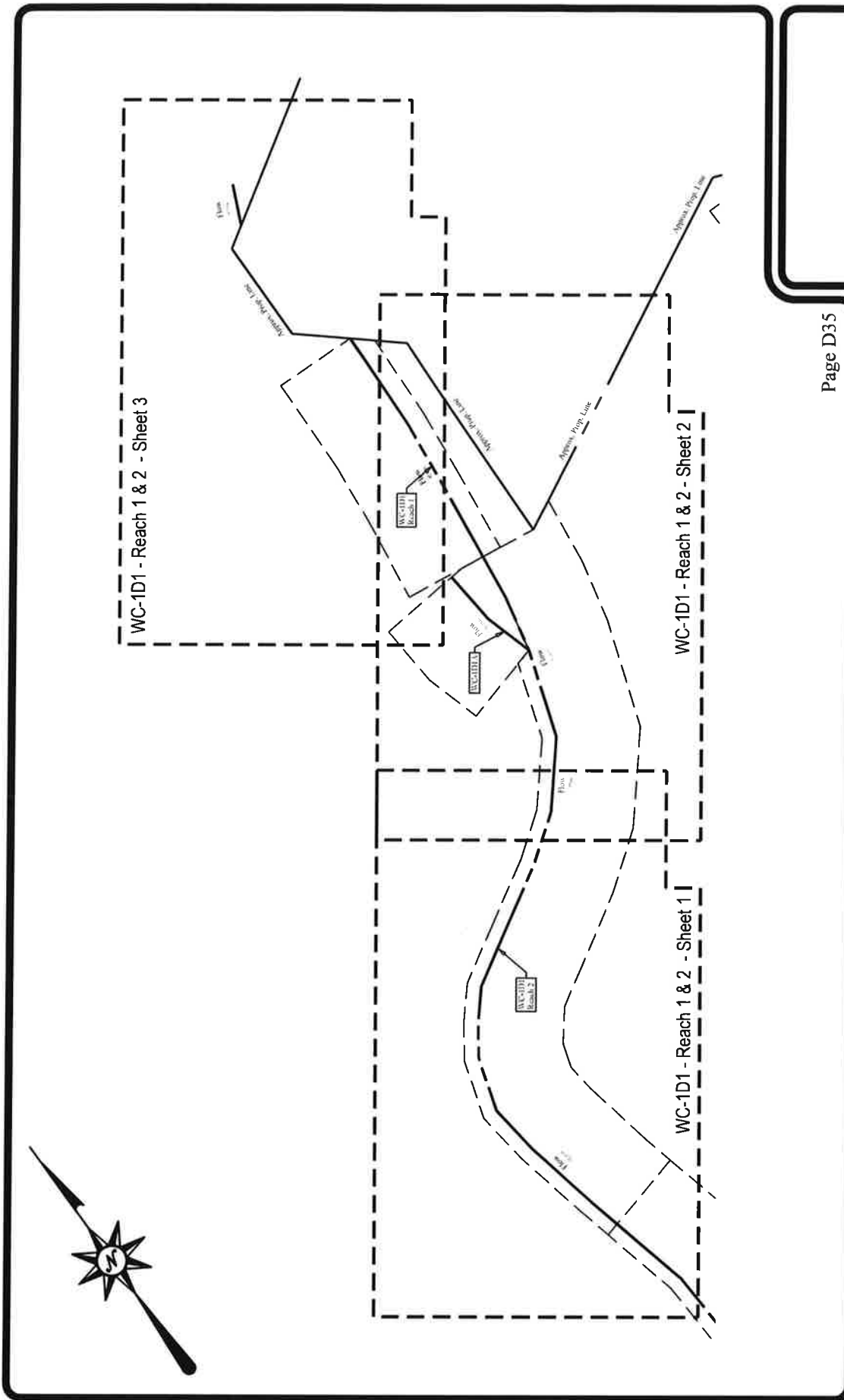


Corporate Office
 Ema Technical Center
 35 Wilson Street, Suite 201
 Pittsburgh, PA 15223
 www.hampton-technical.com
 PHONE: (412) 781-9660
 FAX: (412) 781-5904



CLIENT NAME: Greer Industries, Inc., Deckers Creek Limestone Company, & Pikewood, Inc.
 Easement Maps
 PLAN NAME: Site D - WC-1D - Reach 1 - Sheet 2
 PROJECT LOC: Monongalia County - West Virginia

Page D34



Page D35

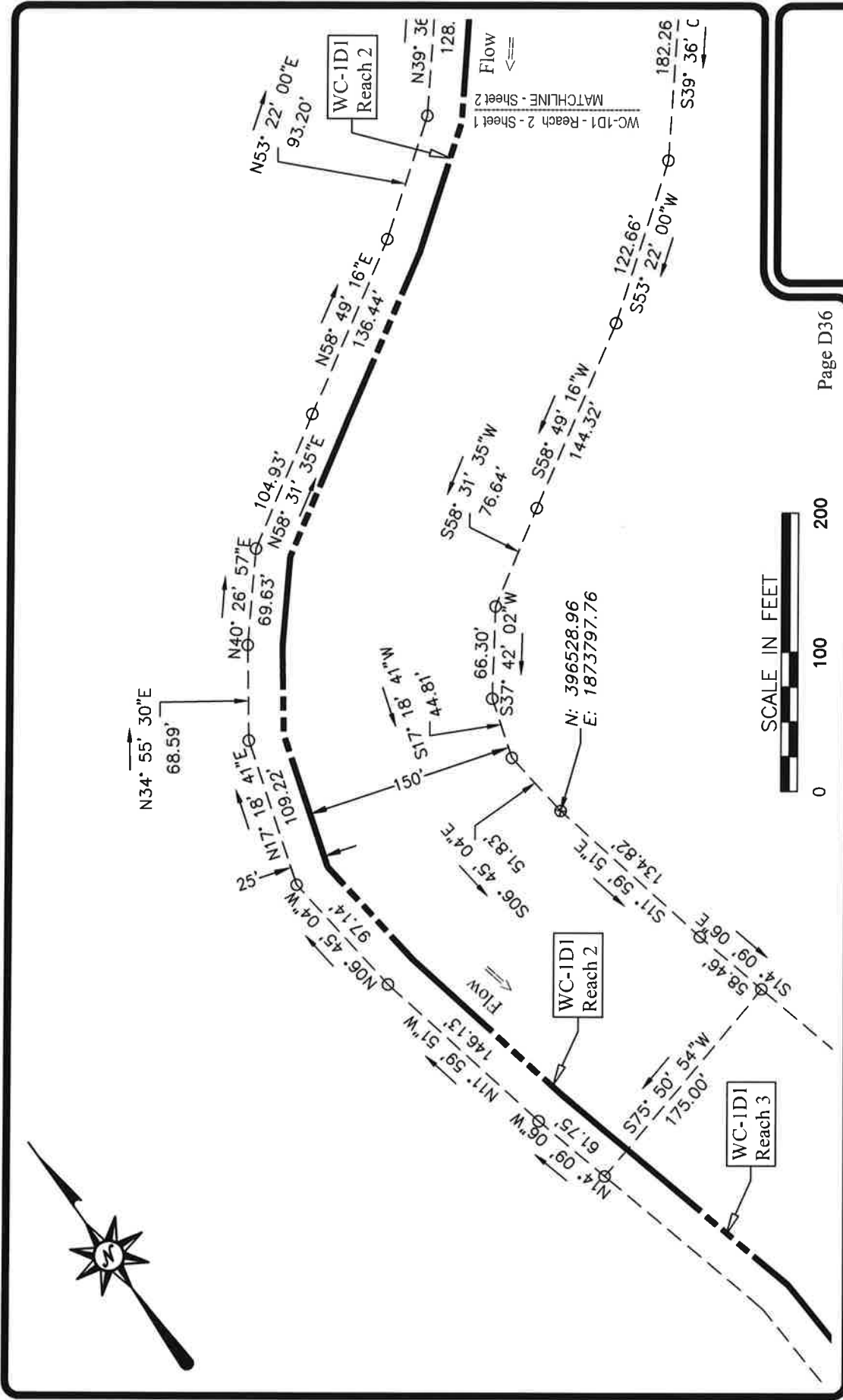
CLIENT NAME: Greer Industries, Inc., Deckers Creek Limestone Company,
 & Pikewood, Inc.
Easement Maps
PLAN NAME: Site D - WC-1D1 - Reach 1 & 2 - Overall
PROJECT LOC: Monongalia County - West Virginia

ENGINEERING
LAND SURVEYORS
 ESTABLISHED 1960
 www.hampton-technical.com

Corporate Office
 Etma Technical Center
 35 Wilson Street, Suite 201
 Pittsburgh, PA 15223
 PHONE: (412) 781-9660
 FAX: (412) 781-5904



PROJ#: 11698 **DATE:** 09-24-2020 **FILE:** 11698-SiteABCDEF-Dev.dwg **SCALE:** 1' = 250' **DRW:** dms **CHK:** ms



Page D36

SCALE IN FEET

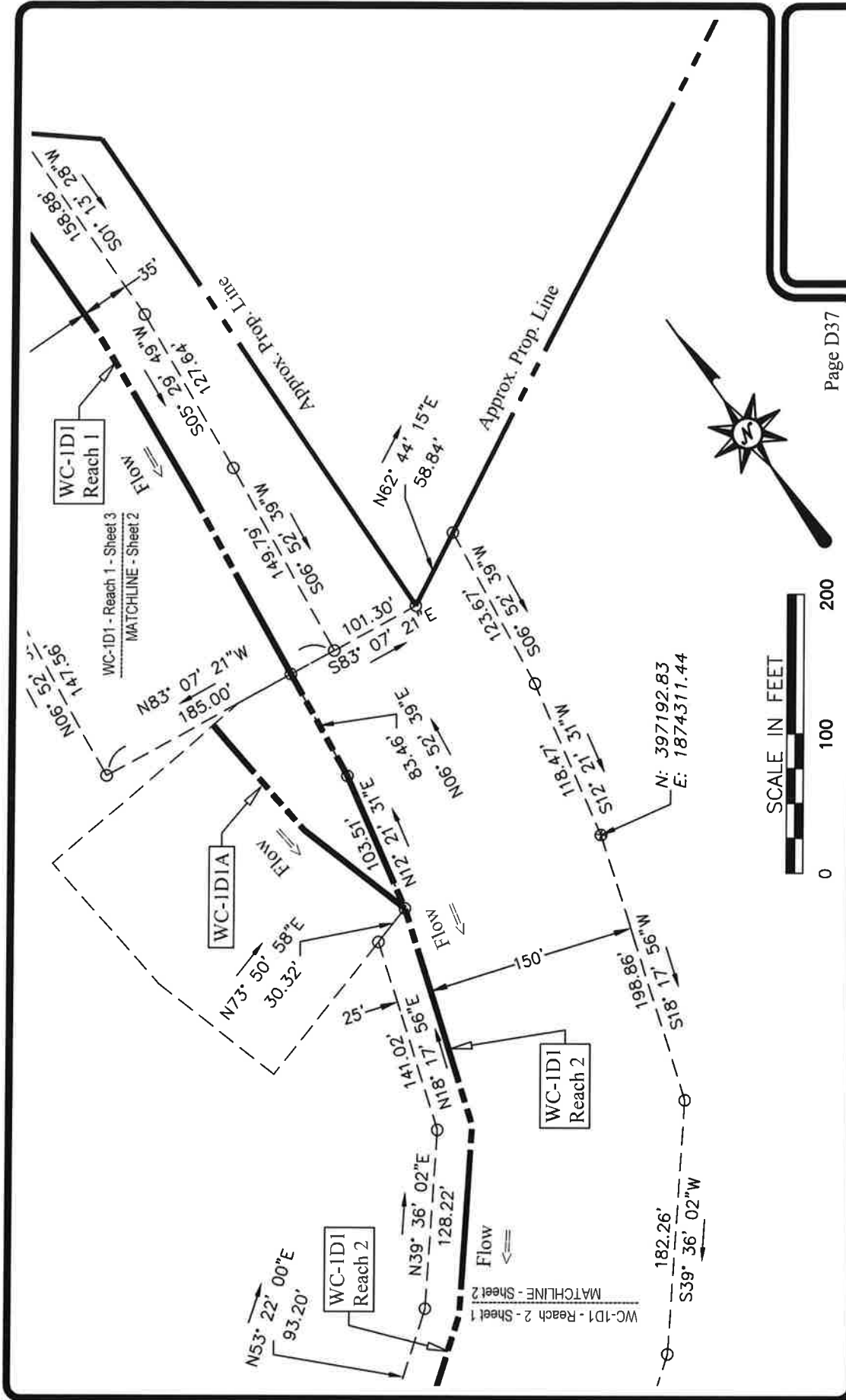
CLIENT NAME: Greer Industries, Inc., Deckers Creek Limestone Company, & Pikewood, Inc.
 Easement Maps
 PLAN NAME: Site D - WC-1D1 - Reach 2 - Sheet 1
 PROJECT LOC: Monongalia County - West Virginia

Corporate Office
 Etma Technical Center
 35 Wilson Street, Suite 201
 Pittsburgh, PA 15223
 PHONE: (412) 781-9660
 FAX: (412) 781-5904

ENGINEERING
 LAND SURVEYORS
 ESTABLISHED 1960
 www.hampton-technical.com



PROJ#: 11698 DATE: 09-24-2020 FILE: 11698-SiteABCDEF-Dev.dwg SCALE: 1' = 100' DRW:dms CHK: ms



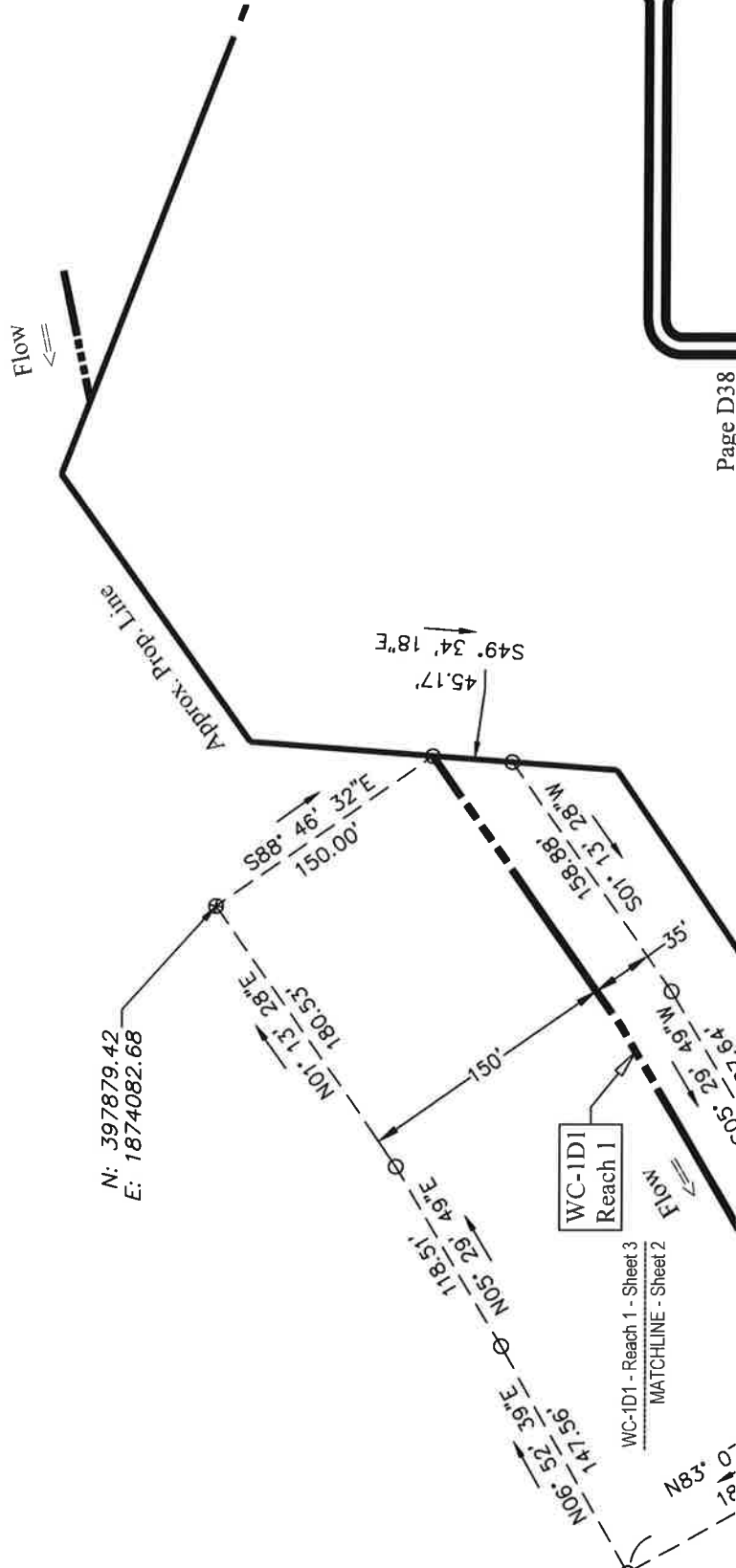
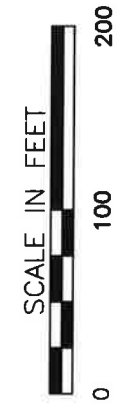
CLIENT NAME: Greer Industries, Inc., Deckers Creek Limestone Company, & Pikewood, Inc.
 Easement Maps
 PLAN NAME: Site D - WC-1D1 - Reach 1 & 2 - Sheet 2
 PROJECT LOC: Monongalia County - West Virginia

Corporate Office
 Etina Technical Center
 35 Wilson Street, Suite 201
 Pittsburgh, PA 15223
 www.hampton-technical.com
 PHONE: (412) 781-9660
 FAX: (412) 781-5904

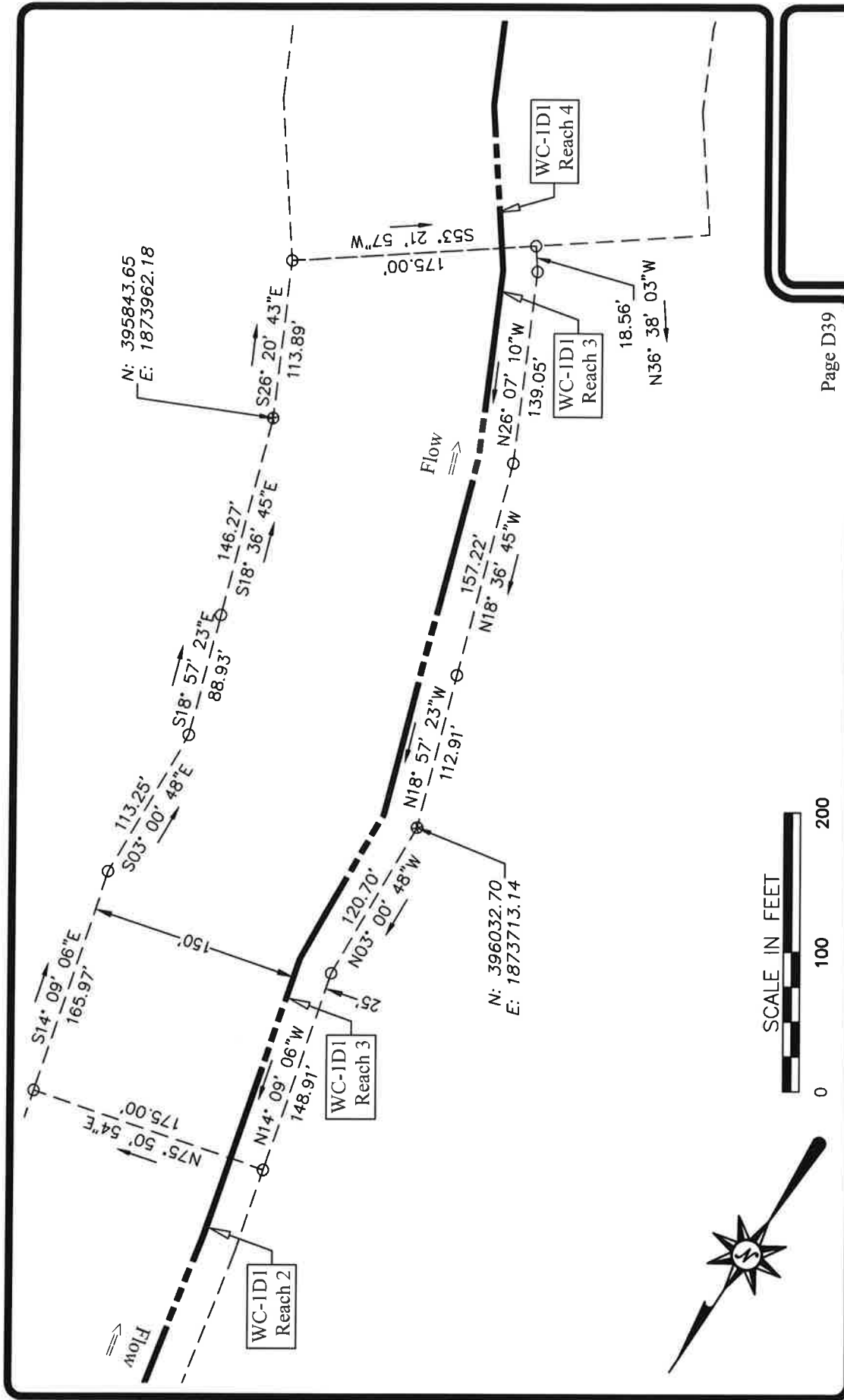
ENGINEERING
 LAND SURVEYORS
 ESTABLISHED 1960

PROJ#: 11698 DATE: 09-24-2020 FILE: 11698-SiteABCDEF-Dev.dwg SCALE: 1' = 100' DRW:dms CHK: ms




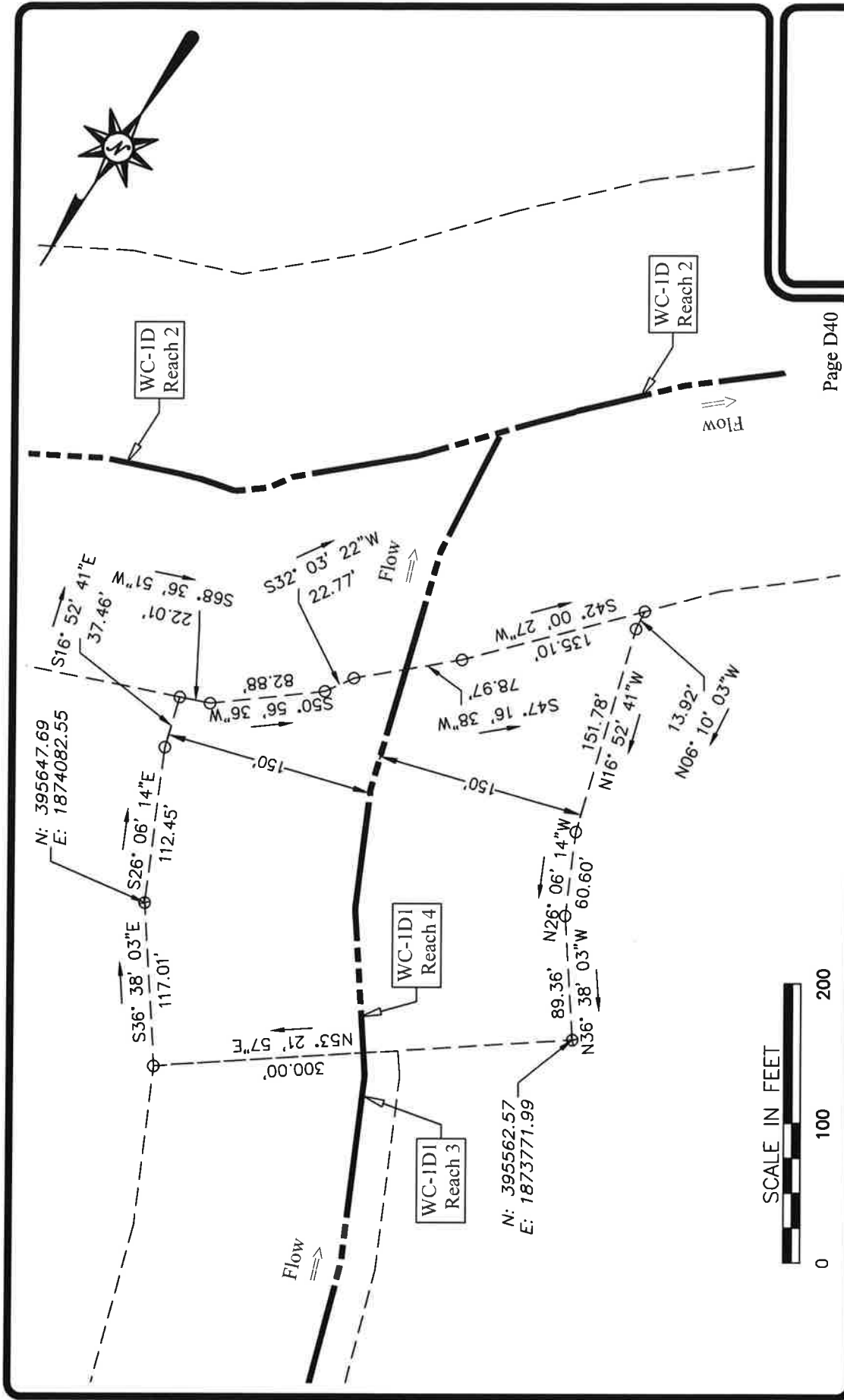


<p>ENGINEERING LAND SURVEYORS ESTABLISHED 1960 www.hampton-technical.com</p>	<p>Corporate Office Etma Technical Center 35 Wilson Street, Suite 201 Pittsburgh, PA 15223 PHONE: (412) 781-9660 FAX: (412) 781-5904</p>
	<p>CLIENT NAME: Greer Industries, Inc., Deckers Creek Limestone Company, & Pitkewood, Inc. EASEMENT MAPS PLAN NAME: Site D - WC-1D1 - Reach 1 - Sheet 3 PROJECT LOC: Monongalia County - West Virginia</p>
	<p>PROJ#: 11698 DATE: 09-24-2020 FILE: 11698-SiteABCDEF-Dev.dwg SCALE: 1" = 100' DRW:dms CHK: ms</p>



Page D39

 <p>ENGINEERING LAND SURVEYORS ESTABLISHED 1960 www.hampton-technical.com</p>	<p>Corporate Office Etma Technical Center 35 Wilson Street, Suite 201 Pittsburgh, PA 15223 PHONE: (412) 781-9660 FAX: (412) 781-5904</p>	<p>CLIENT NAME: Greer Industries, Inc., Deckers Creek Limestone Company, & Pikewood, Inc. Easement Maps PLAN NAME: Site D - WC-1D1 - Reach 3 - Overall PROJECT LOC: Monongalia County - West Virginia</p>				
	<p>PROJ#: 11698</p>	<p>DATE: 09-24-2020</p>	<p>FILE: 11698-SiteABCDEF-Dev.dwg</p>	<p>SCALE: 1" = 100'</p>	<p>DRW: dms</p>	<p>CHK: ms</p>



Page D40

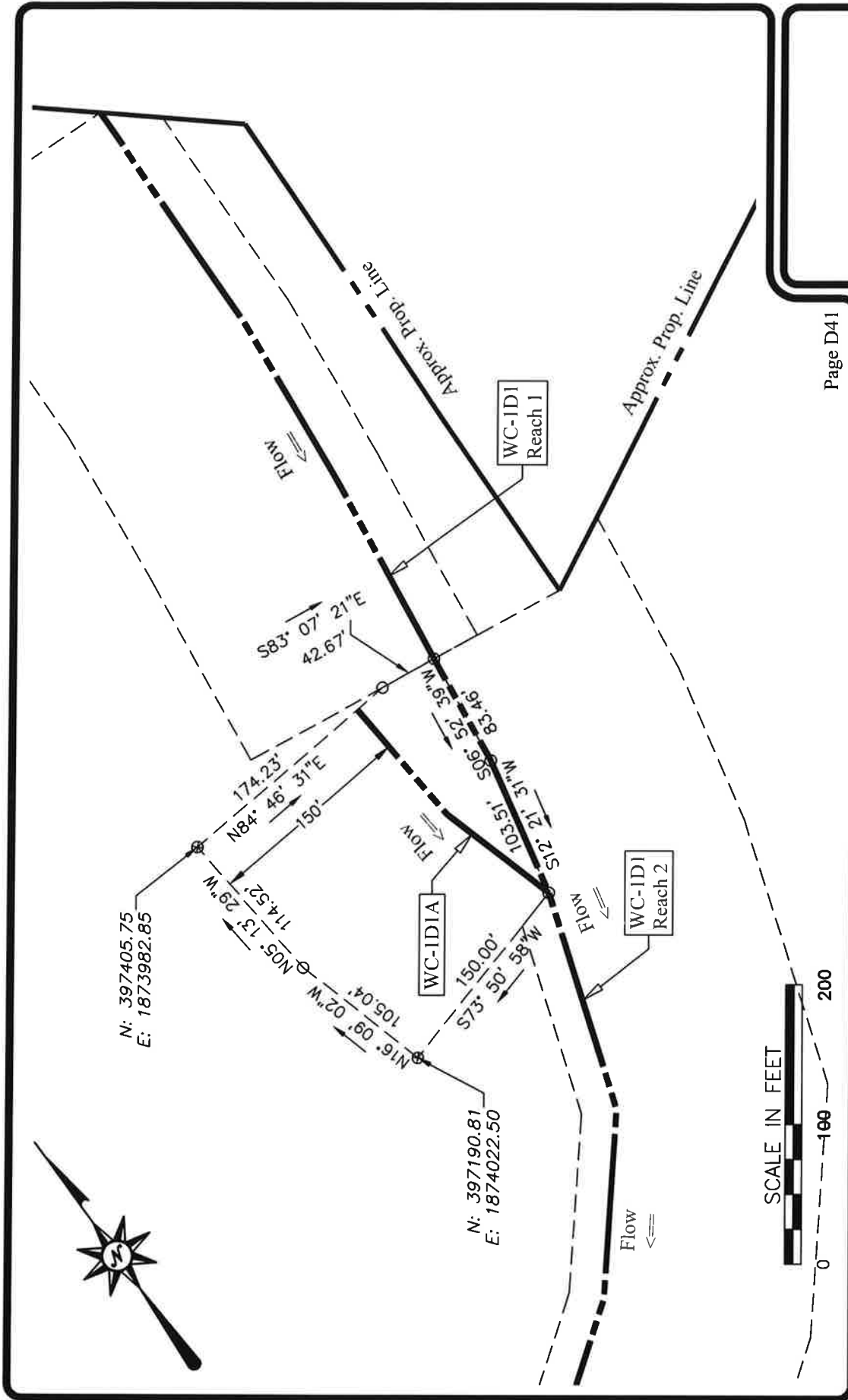
CLIENT NAME: Greer Industries, Inc., Deckers Creek Limestone Company, & Pikewood, Inc.
 PLAN NAME: Easement Maps Site D - WC-1D1 - Reach 4 - Overall
 PROJECT LOC: Monongalia County - West Virginia

ENGINEERING
 LAND SURVEYORS
 ESTABLISHED 1960
 www.hampton-technical.com

Corporate Office
 Etma Technical Center
 35 Wilson Street, Suite 201
 Pittsburgh, PA 15223
 PHONE: (412) 781-9660
 FAX: (412) 781-5904

PROJ#: 11698 DATE: 09-24-2020 FILE: 11698-SiteABCDEF-Dev.dwg SCALE: 1' = 100' DRW: dms CHK: ms





Page D41

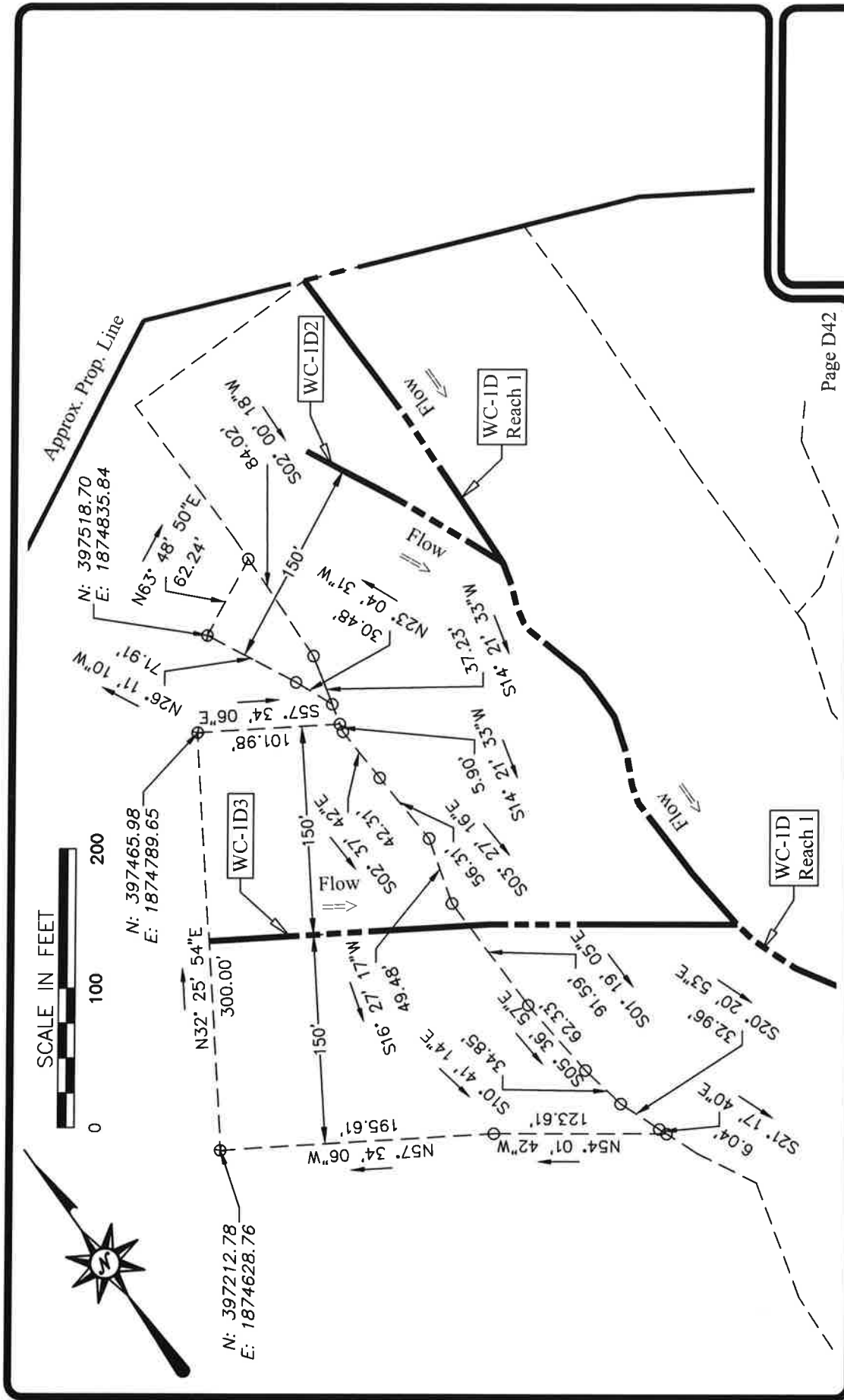
CLIENT NAME: Greer Industries, Inc., Deckers Creek Limestone Company, & Pikewood, Inc.
 Easement Maps
 PLAN NAME: Site D - WC-1D1A - Overall
 PROJECT LOC: Monongalia County - West Virginia

PROJ#: 11698
 DATE: 09-24-2020
 FILE: 11698-SiteABCDEF-Dev.dwg
 SCALE: 1' = 100'
 DRW: dms
 CHK: ms



Corporate Office
 Etna Technical Center
 35 Wilson Street, Suite 201
 Pittsburgh, PA 15223
 www.hampton-technical.com
 PHONE: (412) 781-9660
 FAX: (412) 781-5904

ENGINEERING
 LAND SURVEYORS
 ESTABLISHED 1960



Page D42

CLIENT NAME: Greer Industries, Inc., Deckers Creek Limestone Company,
& Pikewood, Inc.

Easement Maps

PLAN NAME: Site D - WC-1D2 & WC-1D3 - Overall

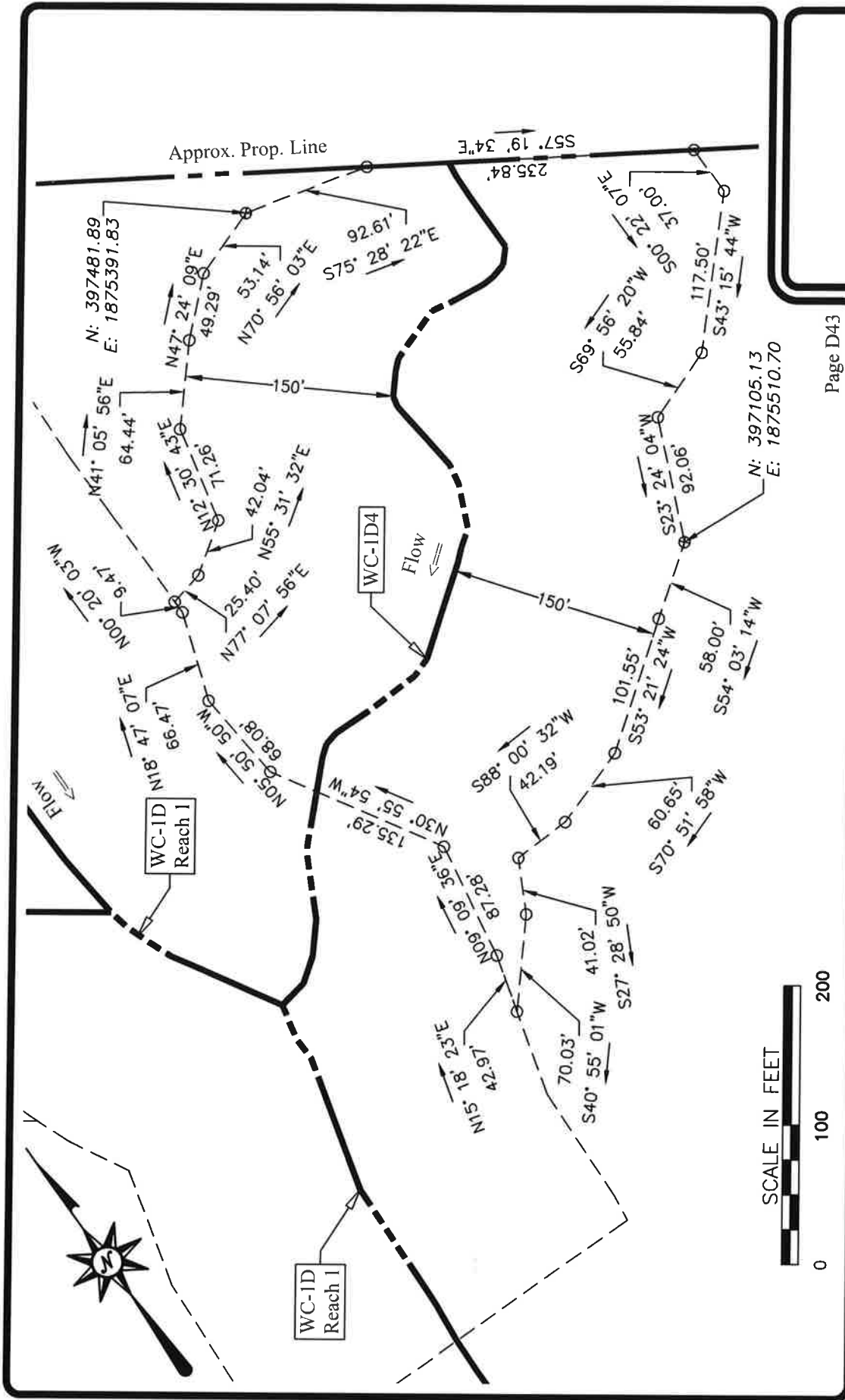
PROJECT LOC: Monongalia County - West Virginia

Corporate Office
Etma Technical Center
35 Wilson Street, Suite 201
Pittsburgh, PA 15223
PHONE: (412) 781-9660
FAX: (412) 781-5904

ENGINEERING
LAND SURVEYORS
ESTABLISHED 1960
www.hampton-technical.com

PROJ#: 11698 DATE: 09-24-2020 FILE: 11698-SiteABCDEF-Dev.dwg SCALE: 1' = 100' DRW:dms CHK: ms





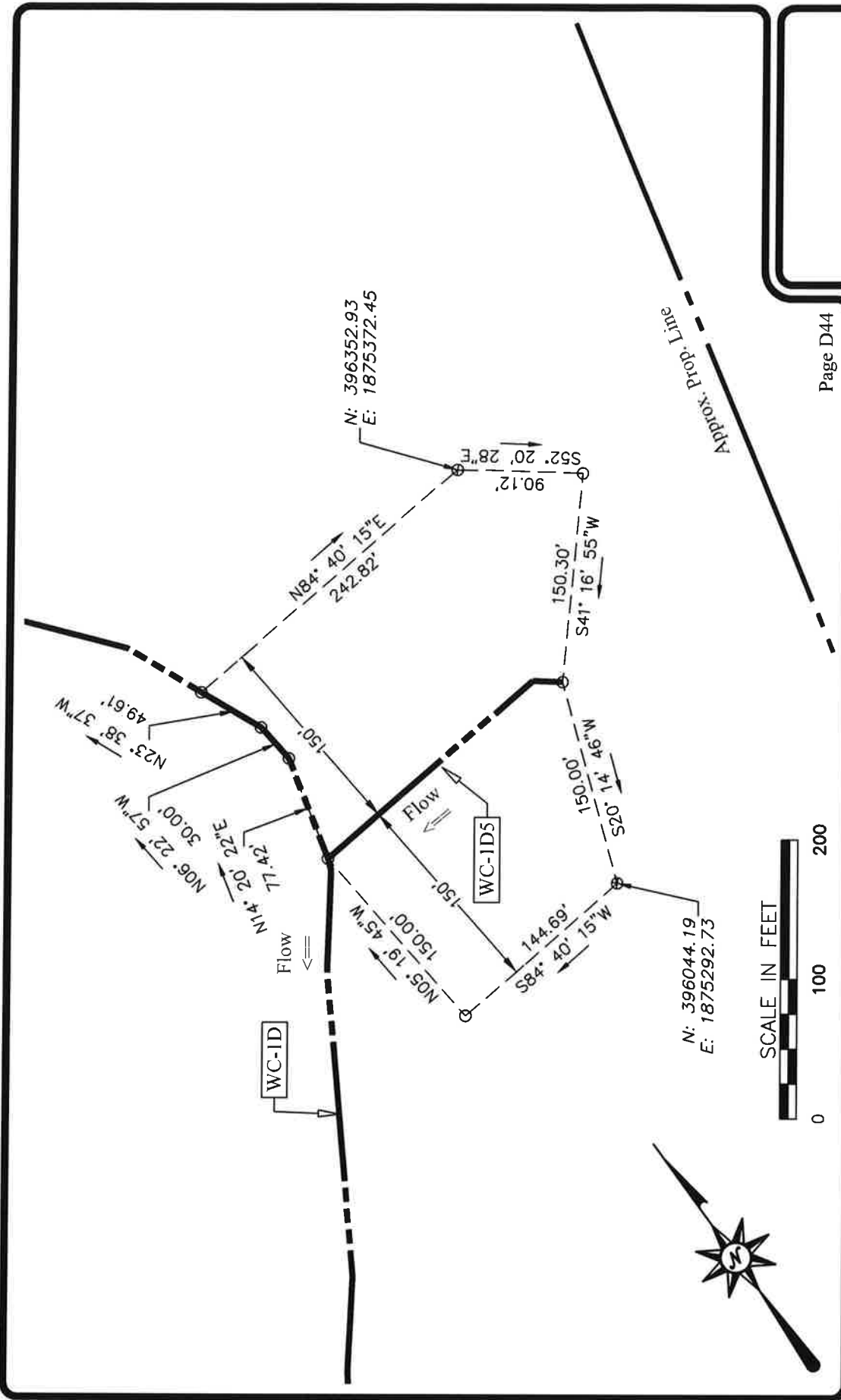
Page D43

CLIENT NAME: Greer Industries, Inc., Deckers Creek Limestone Company, & Pikewood, Inc.
 Easement Maps
 PLAN NAME: Site D - WC-1D4 - Overall
 PROJECT LOC: Monongalia County - West Virginia


ENGINEERING LAND SURVEYORS
 ESTABLISHED 1960
 www.hampton-technical.com

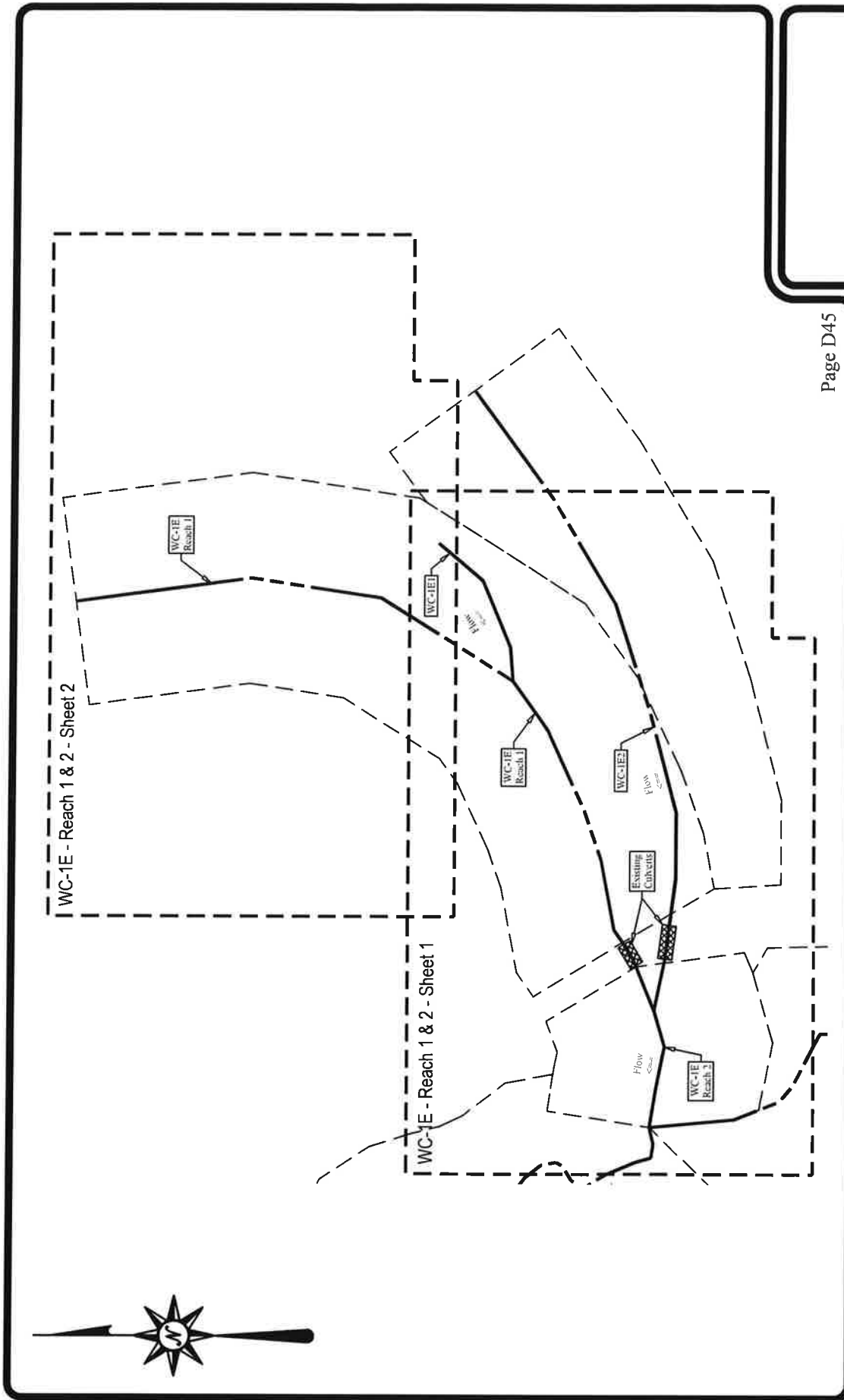
Hampton Technical Associates
 Corporate Office
 Elma Technical Center
 35 Wilson Street, Suite 201
 Pittsburgh, PA 15223
 PHONE: (412) 781-9660
 FAX: (412) 781-5904


PROJ#: 11698 DATE: 09-24-2020 FILE: 11698-SiteABCDEF-Dev.dwg SCALE: 1" = 100' DRW:dms CHK: ms

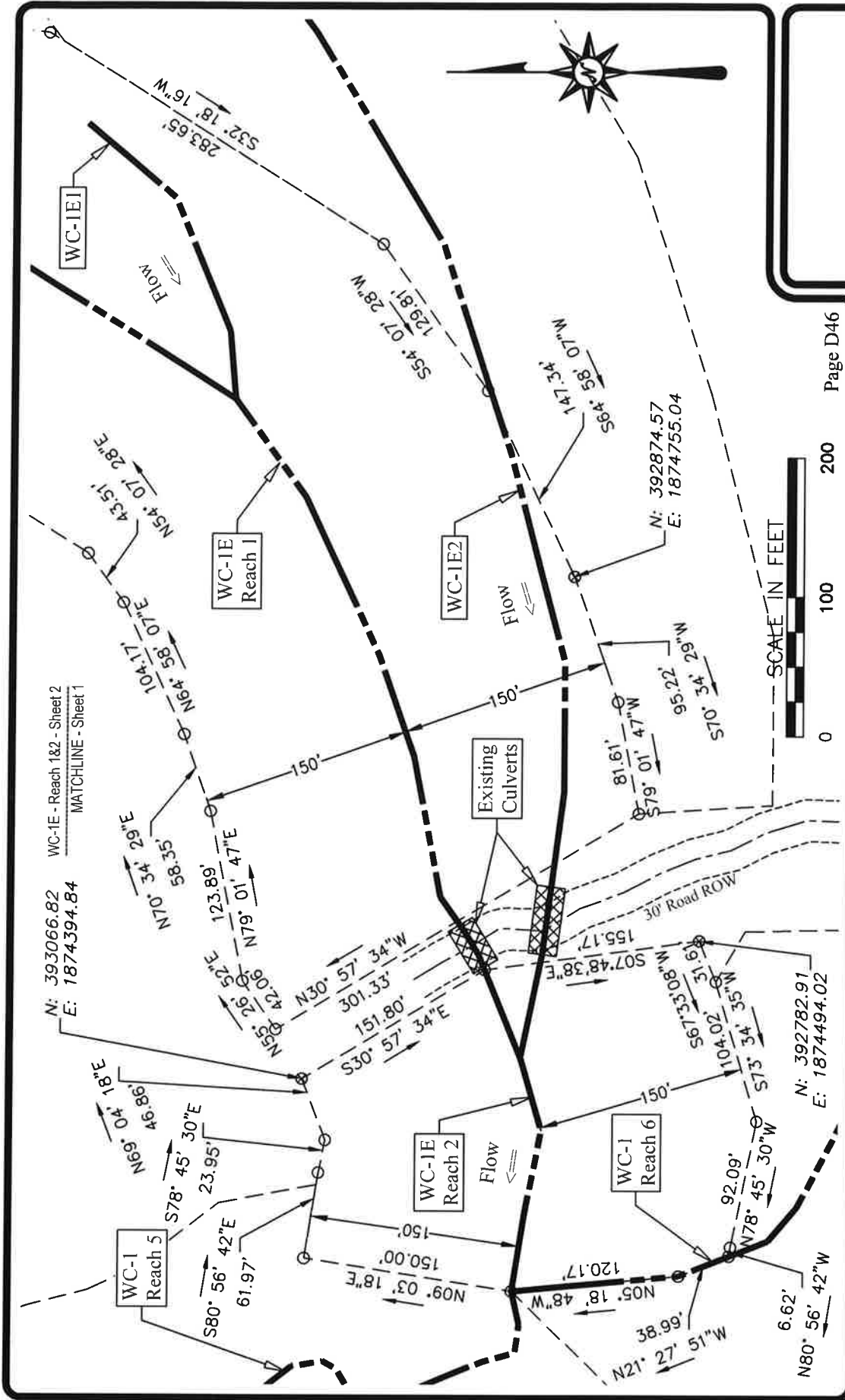


Page D44

 <p>ENGINEERING LAND SURVEYORS ESTABLISHED 1960 www.hampton-technical.com</p>	<p>Corporate Office Etma Technical Center 35 Wilson Street, Suite 201 Pittsburgh, PA 15223 PHONE: (412) 781-9660 FAX: (412) 781-5904</p>		<p>CLIENT NAME: Greer Industries, Inc., Deckers Creek Limestone Company. & Pikewood, Inc.</p>	
	<p>PLAN NAME: Site D - WC-1D5 - Overall</p>		<p>Easement Maps</p>	
	<p>PROJECT LOC: Monongalia County - West Virginia</p>		<p>FILE: 11698-SiteABCDEF-Dev.dwg</p>	<p>SCALE: 1" = 100'</p>
<p>PROJ#: 11698</p>	<p>DATE: 09-24-2020</p>	<p>CHK: ms</p>		



 <p>ENGINEERING LAND SURVEYORS ESTABLISHED 1960 www.hampton-technical.com</p>	<p>Corporate Office Etma Technical Center 35 Wilson Street, Suite 201 Pittsburgh, PA 15223 PHONE: (412) 781-9660 FAX: (412) 781-5904</p>	<p>CLIENT NAME: Greer Industries, Inc., Deckers Creek Limestone Company, & Pikewood, Inc. Easement Maps PLAN NAME: Site D - WC-1E - Reach 1 & 2 - Overall PROJECT LOC: Monongalia County - West Virginia</p>	<p>PROJ#: 11698 DATE: 09-24-2020 FILE: 11698-SiteABCDEF-Dev.dwg SCALE: 1' = 200' DRW:dms CHK: ms</p>
	<p>Page D45</p>		



Page D46

CLIENT NAME: Greer Industries, Inc., Deckers Creek Limestone Company, & Pikewood, Inc.

Easement Maps

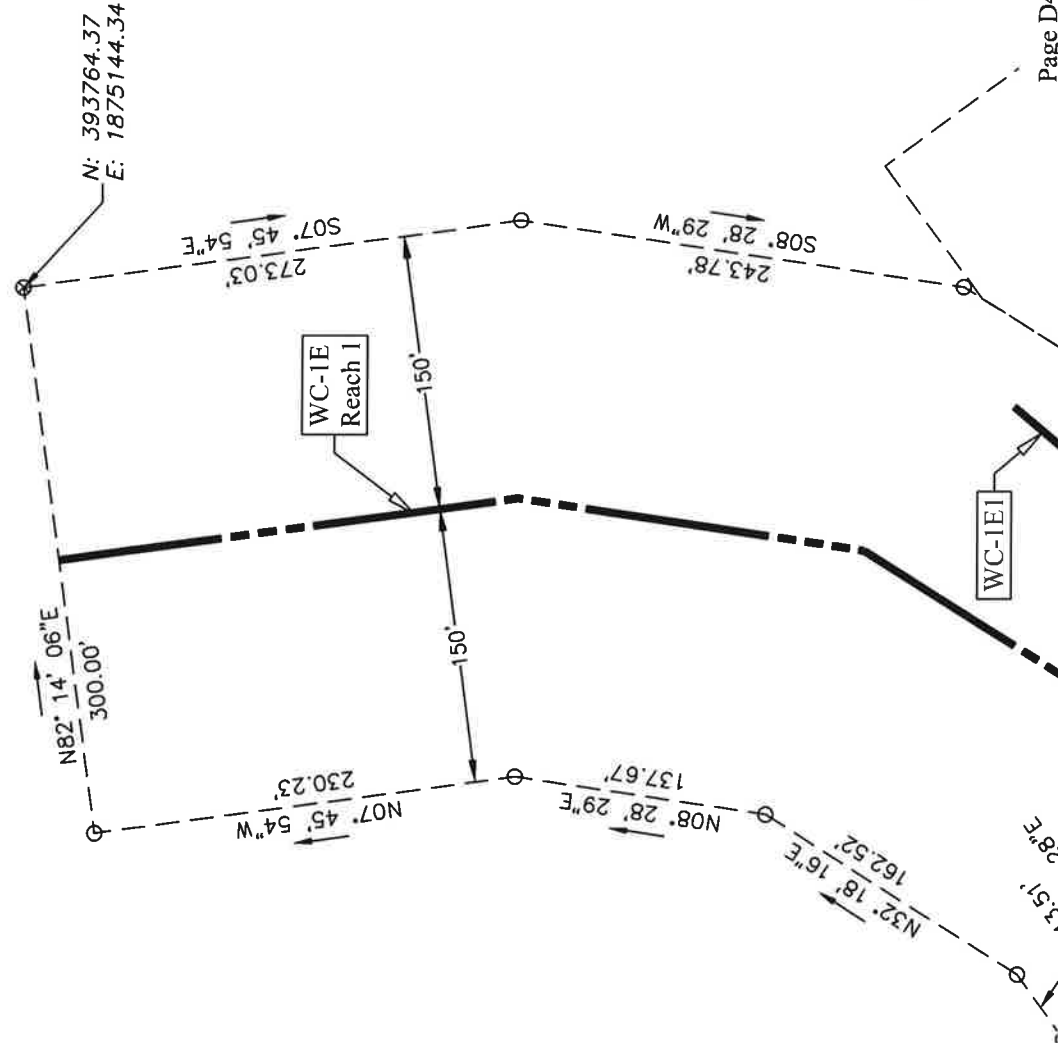
PLAN NAME: Site D - WC-1E - Reach 1 & 2 - Sheet 1

PROJECT LOC: Monongalia County - West Virginia

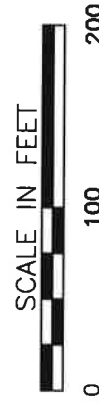
Corporate Office
Etna Technical Center
35 Wilson Street, Suite 201
Pittsburgh, PA 15223
www.hampton-technical.com
PHONE: (412) 781-9660
FAX: (412) 781-5904

ENGINEERING
LAND SURVEYORS
ESTABLISHED 1960





WC-1E - Reach 1&2 - Sheet 2
MATCHLINE - Sheet 1



Page D47



ENGINEERING
LAND SURVEYORS
 ESTABLISHED 1960
 www.hampton-technical.com
Corporate Office
 Etna Technical Center
 35 Wilson Street, Suite 201
 Pittsburgh, PA 15223
 PHONE: (412) 781-9660
 FAX: (412) 781-5904

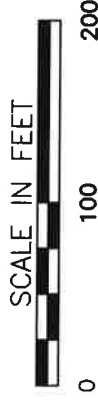
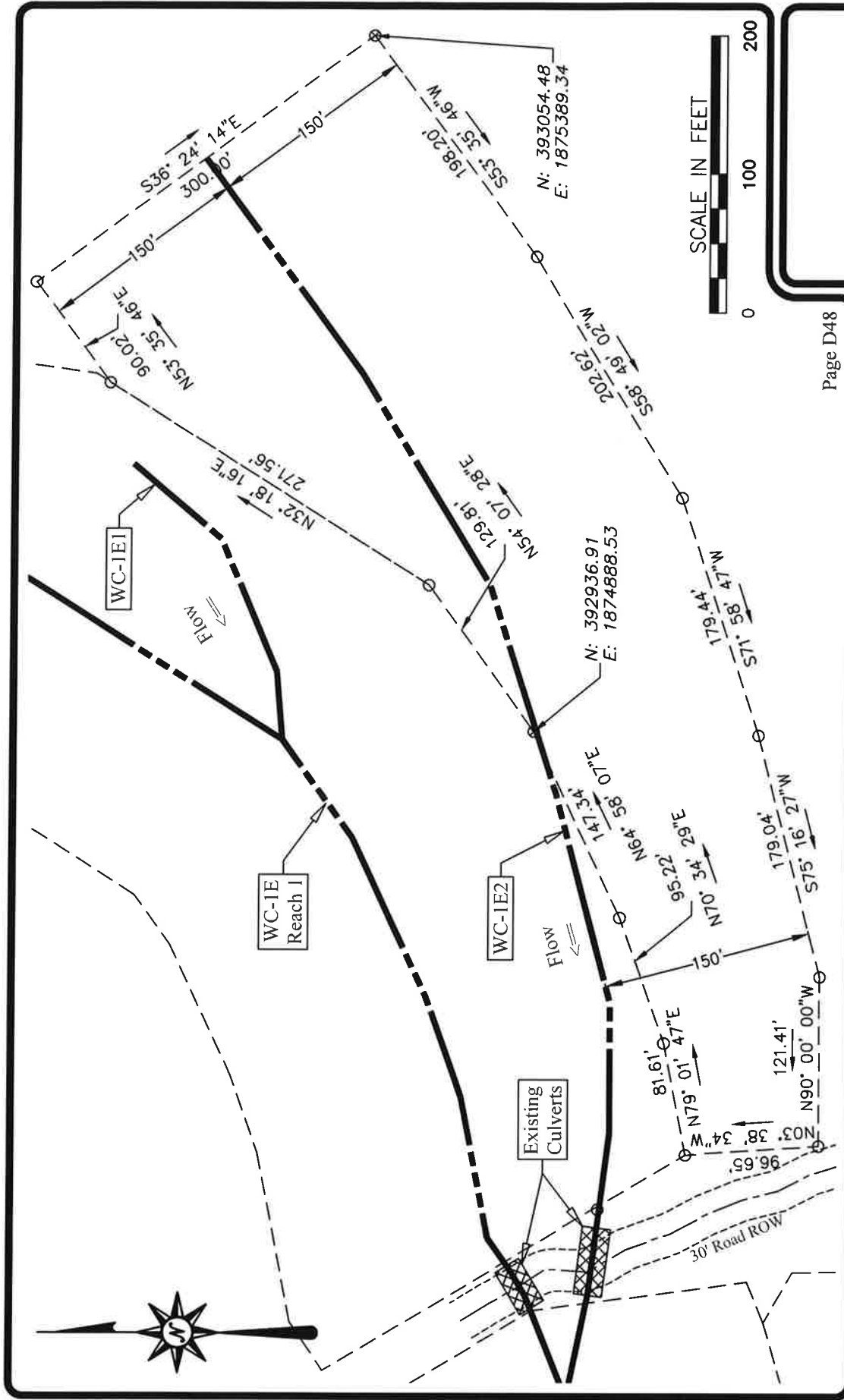
CLIENT NAME: Greer Industries, Inc., Deckers Creek Limestone Company,
 & Pikewood, Inc.

Easement Maps

PLAN NAME: Site D - WC-1E - Reach 1 & 2 - Sheet 2

PROJECT LOC: Monongalia County - West Virginia

PROJ#: 11698 DATE: 09-24-2020 FILE: 11698-SiteABCDEF-Dev.dwg SCALE: 1' = 100' DRW:dms CHK: ms



Page D48

CLIENT NAME: Greer Industries, Inc., Deckers Creek Limestone Company.
& Pikewood, Inc.

PLAN NAME: Easement Maps
Site D - WC-1E2 - Overall

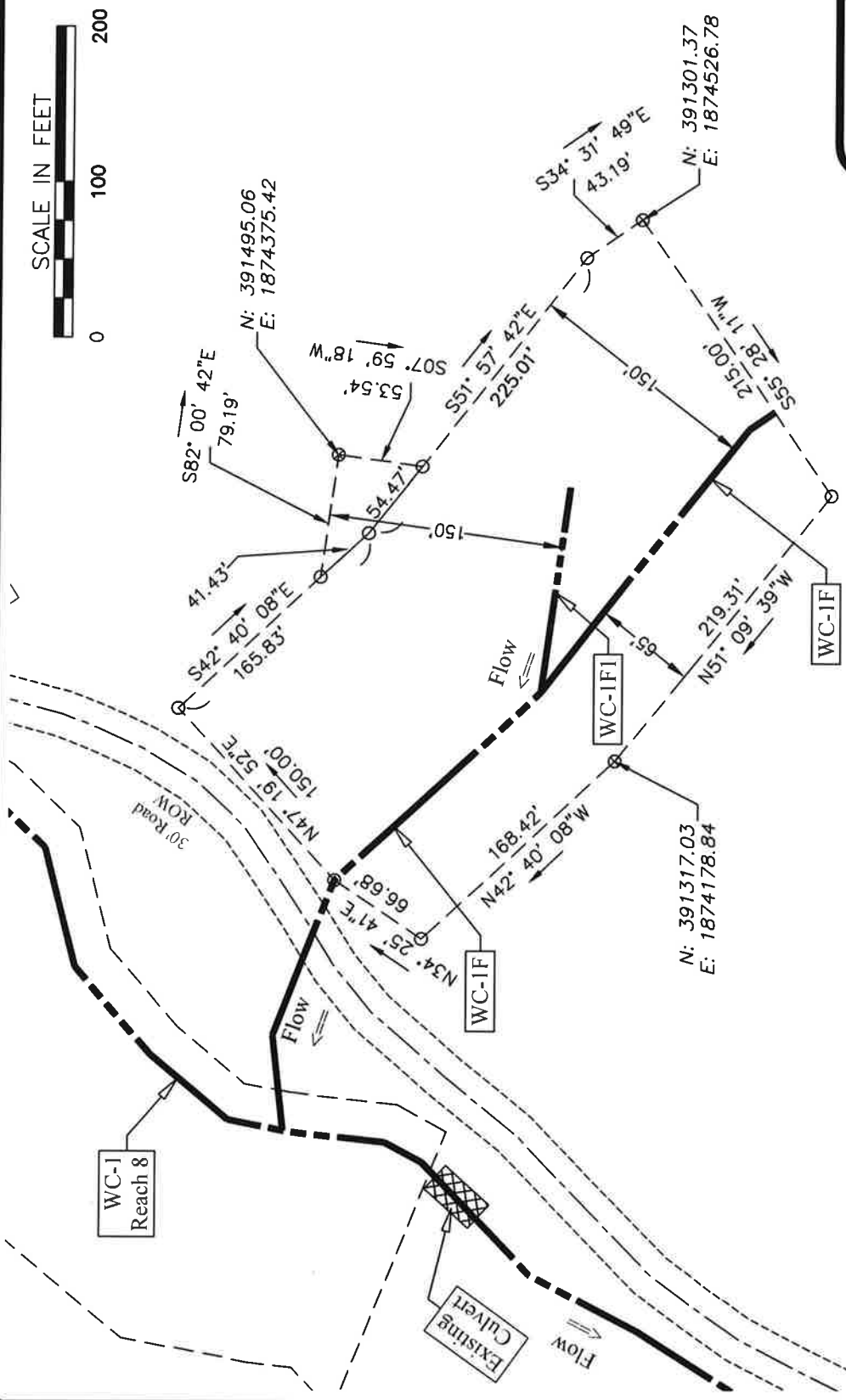
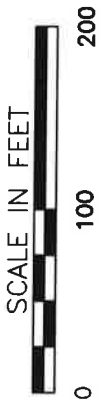
PROJECT LOC: Monongalia County - West Virginia

Corporate Office
Etma Technical Center
35 Wilson Street, Suite 201
Pittsburgh, PA 15223
www.hampton-technical.com
PHONE: (412) 781-9660
FAX: (412) 781-5904

ENGINEERING
LAND SURVEYORS
ESTABLISHED 1960

PROJ#: 11698 DATE: 09-24-2020 FILE: 11698-SiteABCDEF-Dev.dwg SCALE: 1' = 100' DRW:dms CHK: ms






Page D49

CLIENT NAME: Greer Industries, Inc., Deckers Creek Limestone Company, & Pikewood, Inc.

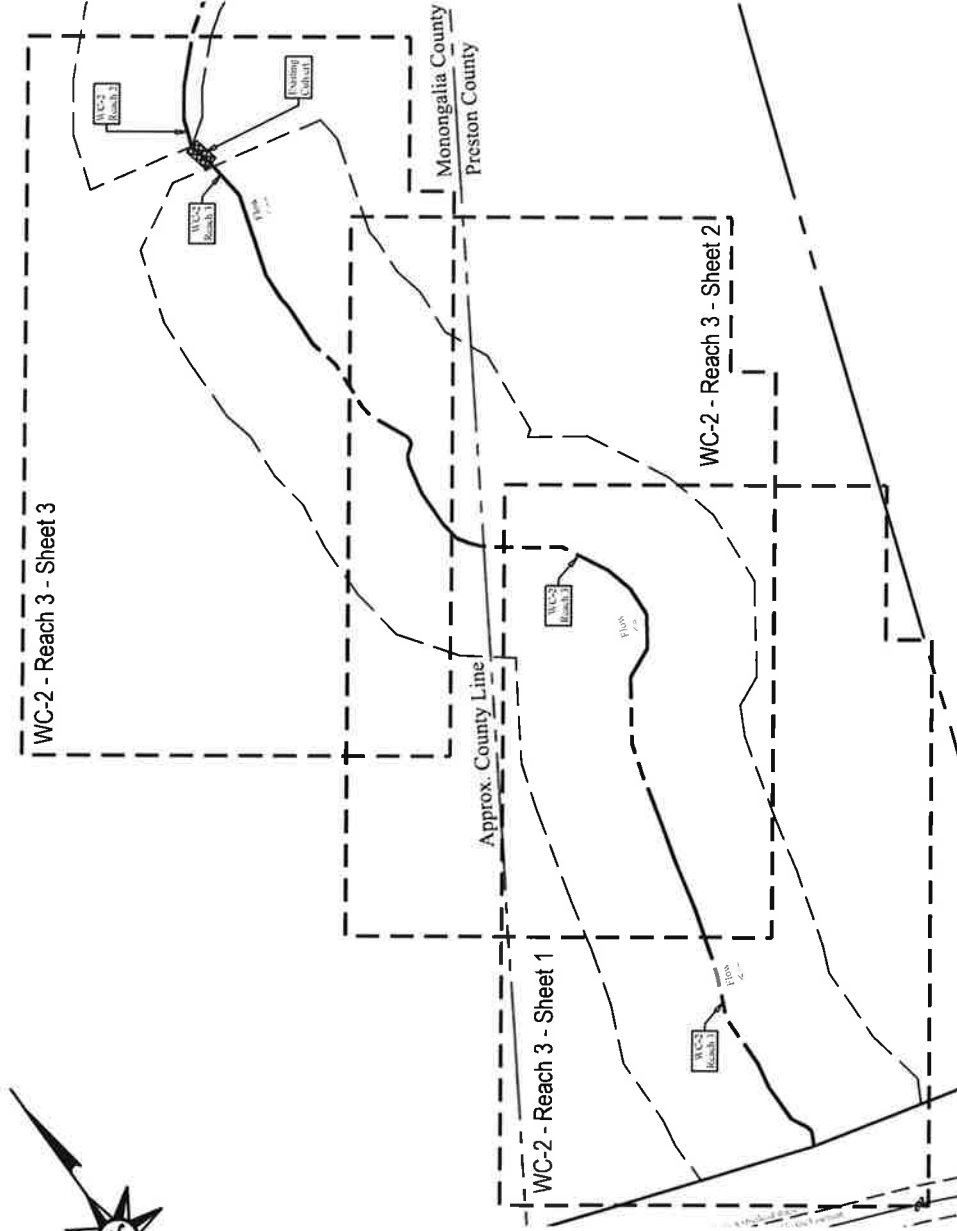
PLAN NAME: Easement Maps Site D - WC-1F & WC-1F1 - Overall

PROJECT LOC: Monongalia County - West Virginia

PROJ#: 11698 DATE: 09-24-2020 FILE: 11698-SiteABCDEF-Dev.dwg SCALE: 1" = 100' DRW:dms CHK: ms



Hampton Technical Services
 ENGINEERING
 LAND SURVEYORS
 ESTABLISHED 1960
 www.hampton-technical.com
Corporate Office
 Extra Technical Center
 35 Wilson Street, Suite 201
 Pittsburgh, PA 15223
 PHONE: (412) 781-9660
 FAX: (412) 781-5904



Page D50

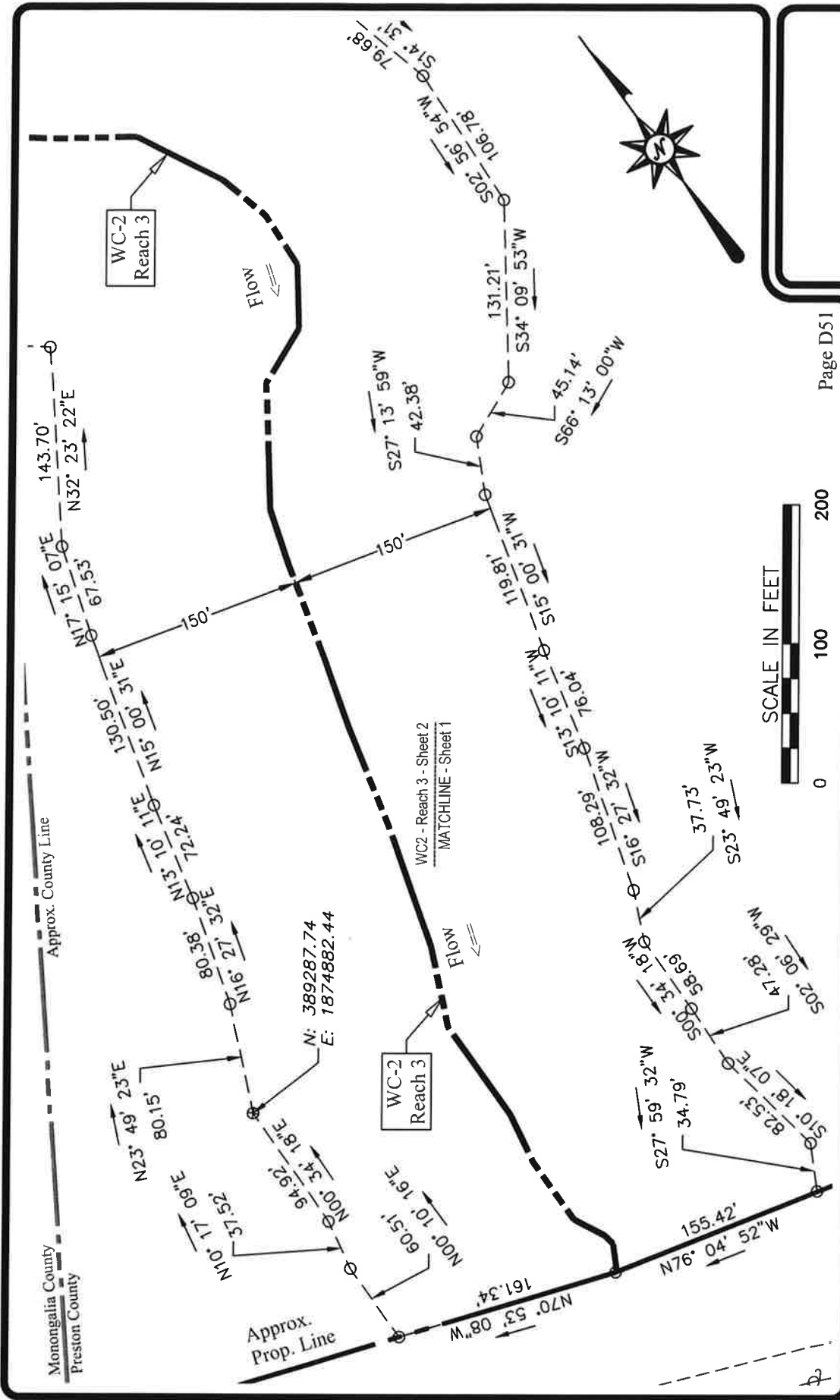
CLIENT NAME: Greer Industries, Inc., Deckers Creek Limestone Company, & Pikewood, Inc.
 Easement Maps
 PLAN NAME: Site D - WC-2 - Reach 3 - Overall
 PROJECT LOC: Monongalia & Preston Counties - West Virginia

ENGINEERING
 LAND SURVEYORS
 ESTABLISHED 1960
 www.hampton-technical.com

Corporate Office
 Etma Technical Center
 35 Wilson Street, Suite 201
 Pittsburgh, PA 15223
 PHONE: (412) 781-9660
 FAX: (412) 781-5904

PROJ#: 11698 DATE: 09-24-2020 FILE: 11698-SiteABCDEF-Dev.dwg SCALE: 1' = 250' DRW:dms CHK: ms





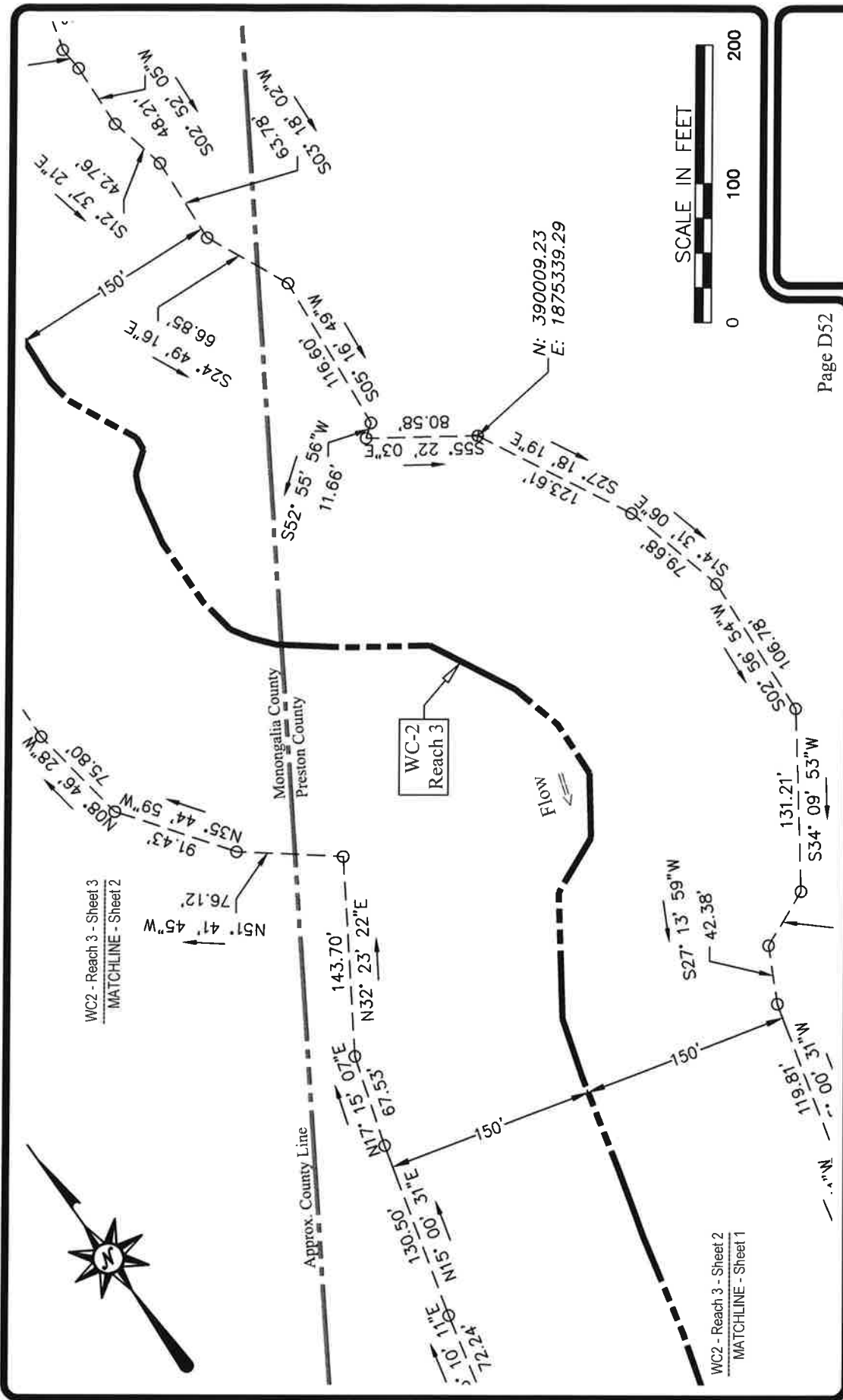
Page D51

CLIENT NAME: Greer Industries, Inc., Deckers Creek Limestone Company, & Pikewood, Inc.
 PLAN NAME: Easement Maps
 PROJECT LOC: Site D - WC-2 - Reach 3 - Sheet 1
 PROJECT LOC: Preston County - West Virginia

Corporate Office
 Etna Technical Center
 35 Wilson Street, Suite 201
 Pittsburgh, PA 15223
 PHONE: (412) 781-9660
 FAX: (412) 781-5904

ENGINEERING
 LAND SURVEYORS
 ESTABLISHED 1960
 www.hampton-technical.com

PROJ#: 11698 DATE: 09-24-2020 FILE: 11698-SiteABCDEF-Dev.dwg SCALE: 1' = 100' DRW:dms CHK: ms



Page D52

CLIENT NAME: Greer Industries, Inc., Deckers Creek Limestone Company,
& Pikewood, Inc.

Easement Maps

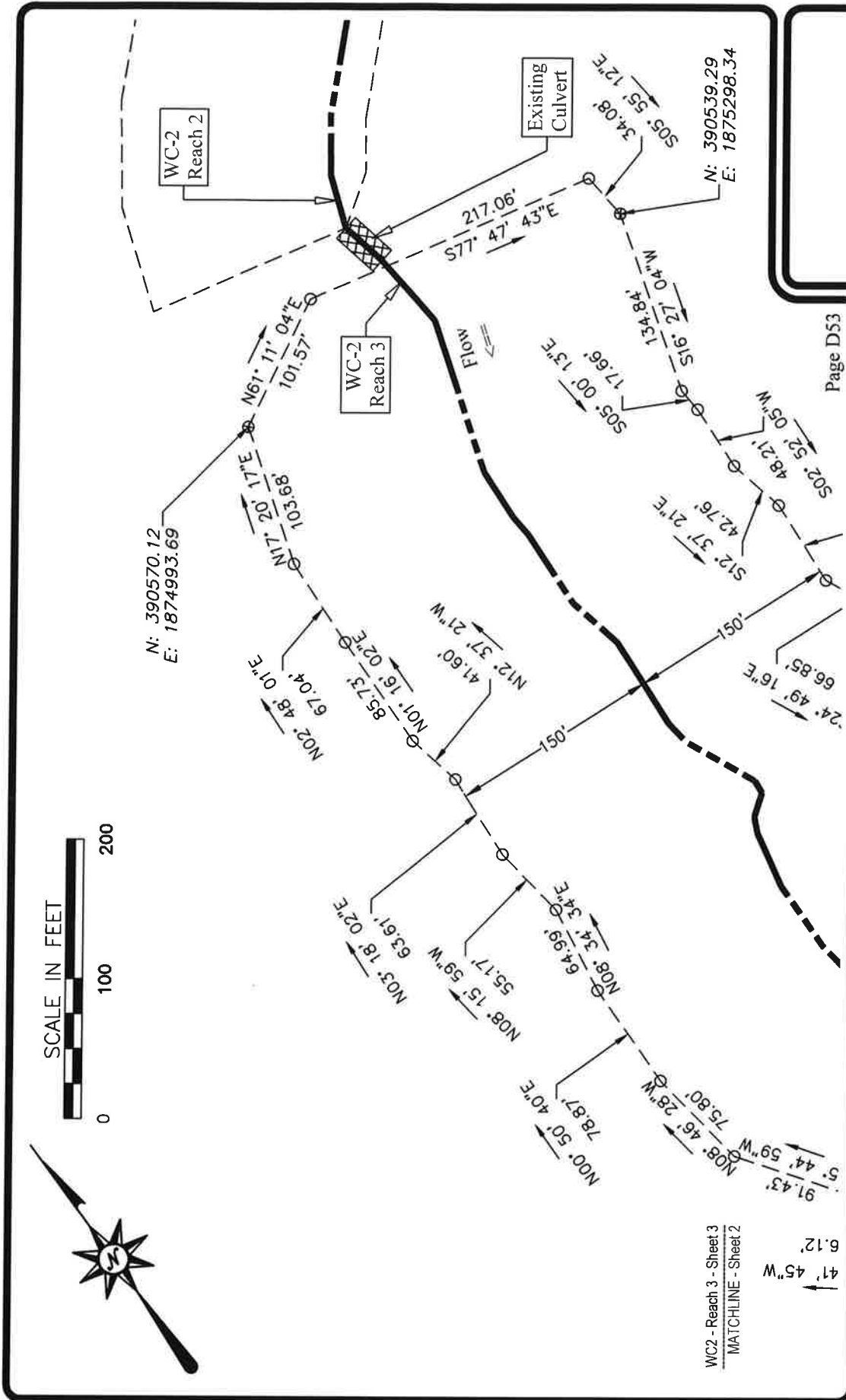
PLAN NAME: Site D - WC-2 - Reach 3 - Sheet 2

PROJECT LOC: Monongalia & Preston Counties - West Virginia



**ENGINEERING
LAND SURVEYORS**
ESTABLISHED 1960
www.hampton-technical.com
Corporate Office
Ethna Technical Center
35 Wilson Street, Suite 201
Pittsburgh, PA 15223
PHONE: (412) 781-9660
FAX: (412) 781-5904

PROJ#:	11698	DATE:	09-24-2020	FILE:	11698-SiteABCDEF-Dev.dwg	SCALE:	1' = 100'	DRW:	dms	CHK:	ms
--------	-------	-------	------------	-------	--------------------------	--------	-----------	------	-----	------	----



Page D53

CLIENT NAME: Greer Industries, Inc., Deckers Creek Limestone Company, & Pikewood, Inc.

PLAN NAME: Easement Maps

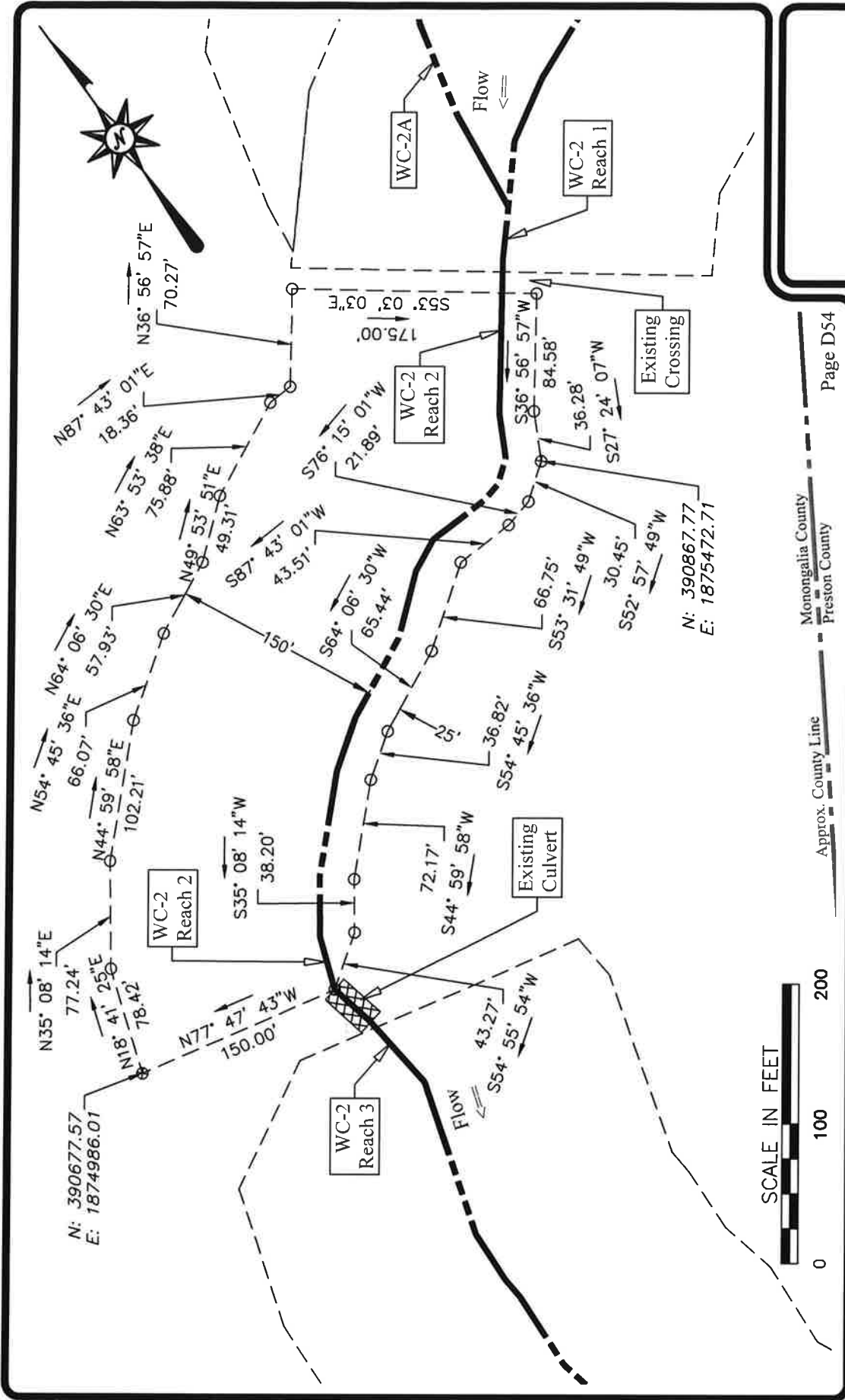
PROJECT LOC: Site D - WC-2 - Reach 3 - Sheet 3

PROJECT LOC: Monongalia County - West Virginia

ENGINEERING LAND SURVEYORS ESTABLISHED 1960
 www.hampton-technical.com

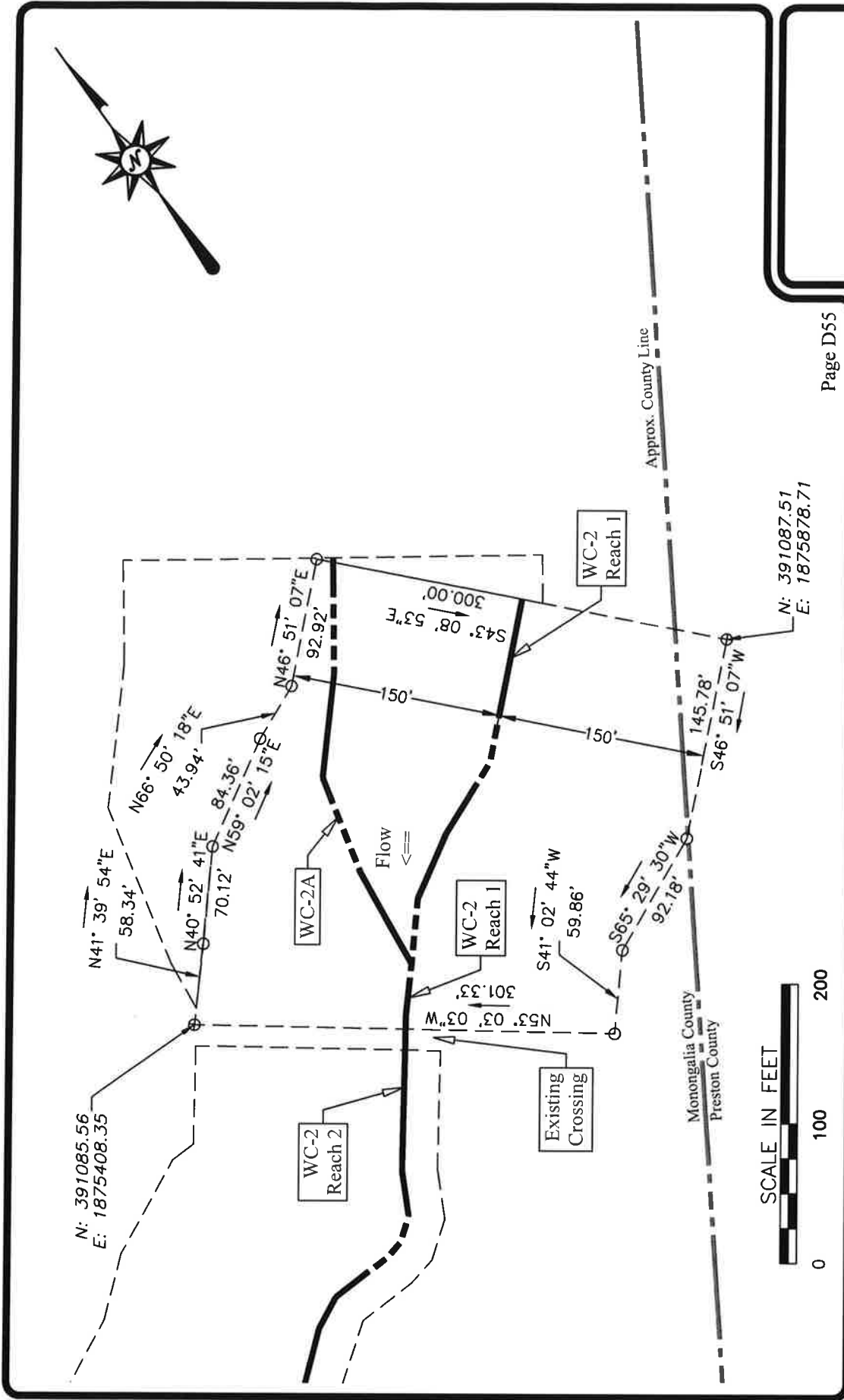
Corporate Office
 Etma Technical Center
 35 Wilson Street, Suite 201
 Pittsburgh, PA 15223
 PHONE: (412) 781-9660
 FAX: (412) 781-5904

PROJ#:	11698	DATE:	09-24-2020	FILE:	11698-SiteABCDEF-Dev.dwg	SCALE:	1" = 100'	DRW:	dms	CHK:	ms
--------	-------	-------	------------	-------	--------------------------	--------	-----------	------	-----	------	----



ENGINEERING
LAND SURVEYORS
 ESTABLISHED 1960
 www.hampton-technical.com
Corporate Office
 Etma Technical Center
 35 Wilson Street, Suite 201
 Pittsburgh, PA 15223
 PHONE: (412) 781-9660
 FAX: (412) 781-5904

CLIENT NAME: Greer Industries, Inc., Deckers Creek Limestone Company,
 & Pikewood, Inc.
Easement Maps
 PLAN NAME: **Site D - WC-2 - Reach 2 - Overall**
 PROJECT LOC: **Monongalia County - West Virginia**



Page D55

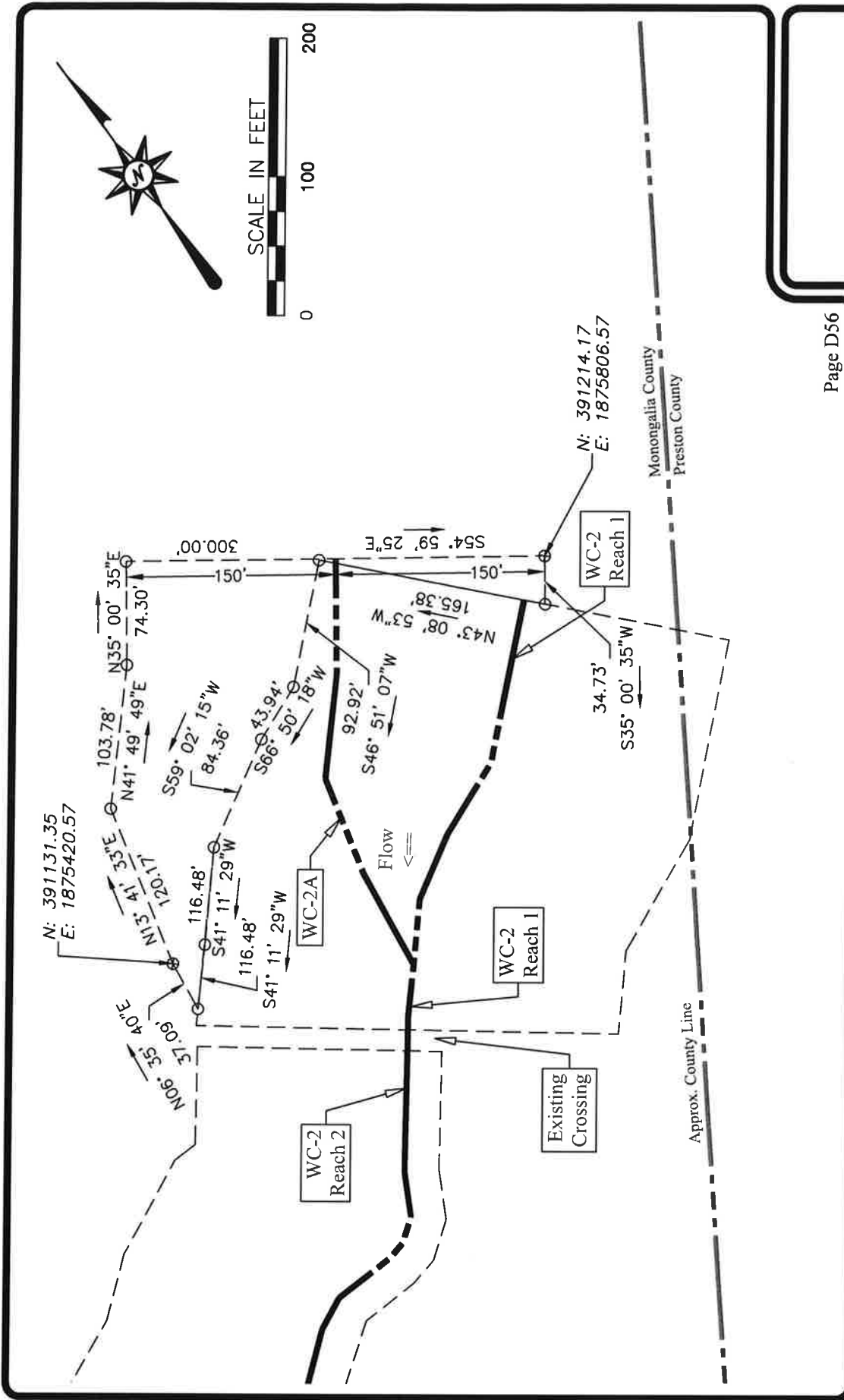
CLIENT NAME: Greer Industries, Inc., Deckers Creek Limestone Company, & Pikewood, Inc.
 Easement Maps
 PLAN NAME: Site D - WC-2 - Reach 1 - Overall
 PROJECT LOC: Monongalia & Preston Counties - West Virginia

ENGINEERING LAND SURVEYORS
 ESTABLISHED 1960
 www.hampton-technical.com

Corporate Office
 Etma Technical Center
 35 Wilson Street, Suite 201
 Pittsburgh, PA 15223
 PHONE: (412) 781-9660
 FAX: (412) 781-5904

PROJ#: 11698 DATE: 09-24-2020 FILE: 11698-SiteABCDEF-Dev.dwg SCALE: 1" = 100' DRW:dms CHK: ms





Page D56

CLIENT NAME: Greer Industries, Inc., Deckers Creek Limestone Company, & Pikewood, Inc.
 PLAN NAME: Easement Maps Site D - WC-2A - Overall
 PROJECT LOC: Monongalia County - West Virginia

ENGINEERING
LAND SURVEYORS
 ESTABLISHED 1960
 www.hampton-technical.com

Corporate Office
 Etna Technical Center
 35 Wilson Street, Suite 201
 Pittsburgh, PA 15223
 PHONE: (412) 781-9660
 FAX: (412) 781-5904

PROJ#: 11698 DATE: 09-24-2020 FILE: 11698-SiteABCDEF-Dev.dwg SCALE: 1" = 100' DRW:dms CHK: ms

