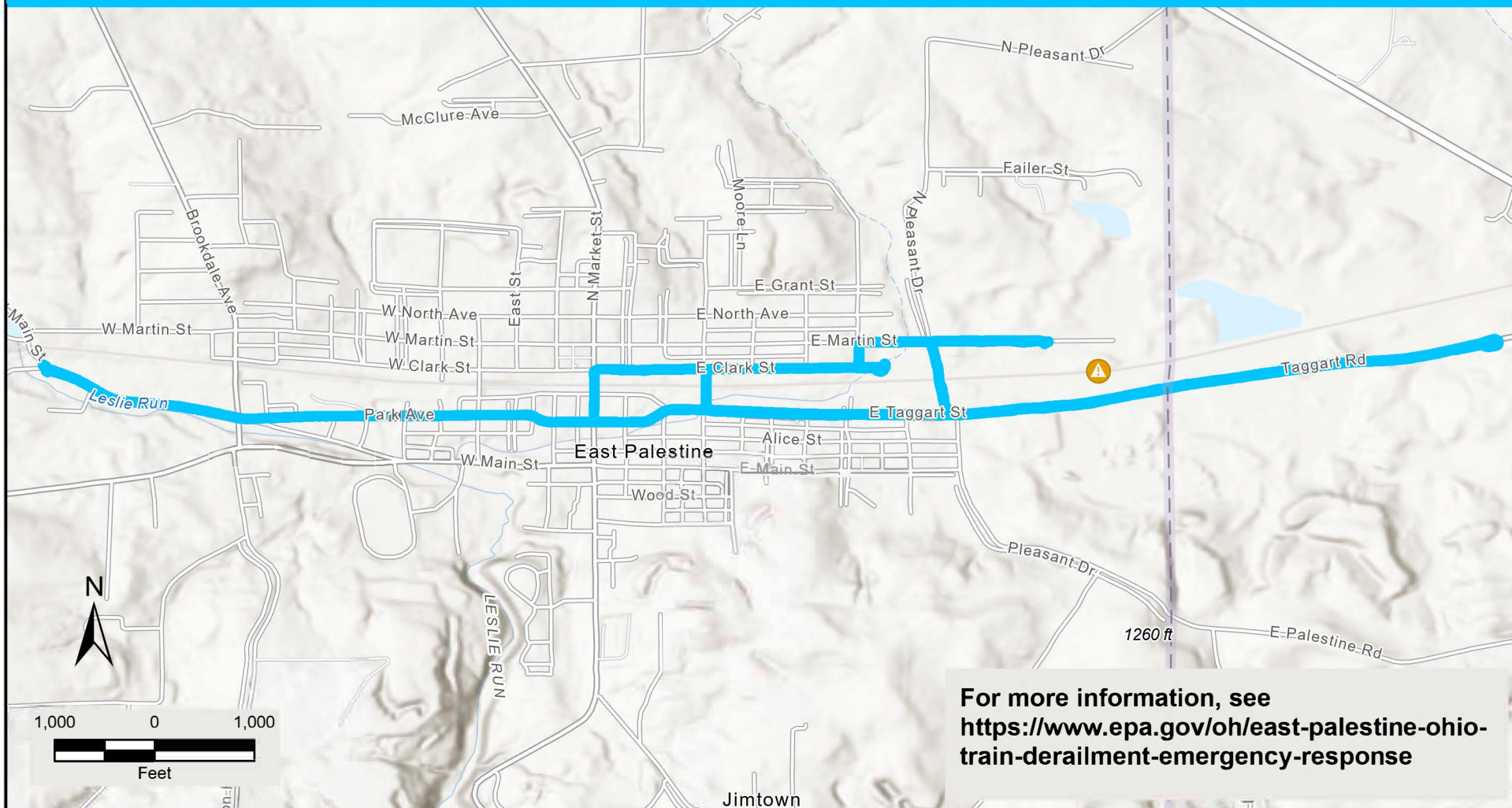




# East Palestine Train Derailment - TAGA Route Map - March 11, 2023



On March 11, 2023, EPA's Trace Atmospheric Gas Analyzer (TAGA) bus performed air monitoring around the East Palestine Derailment Location, monitoring for n-Butyl Acrylate.

Of the 26,064 real-time readings taken during the day, 99% of the readings were **below** site-specific mobile thresholds.

-  Derailment Location
-  TAGA Route

