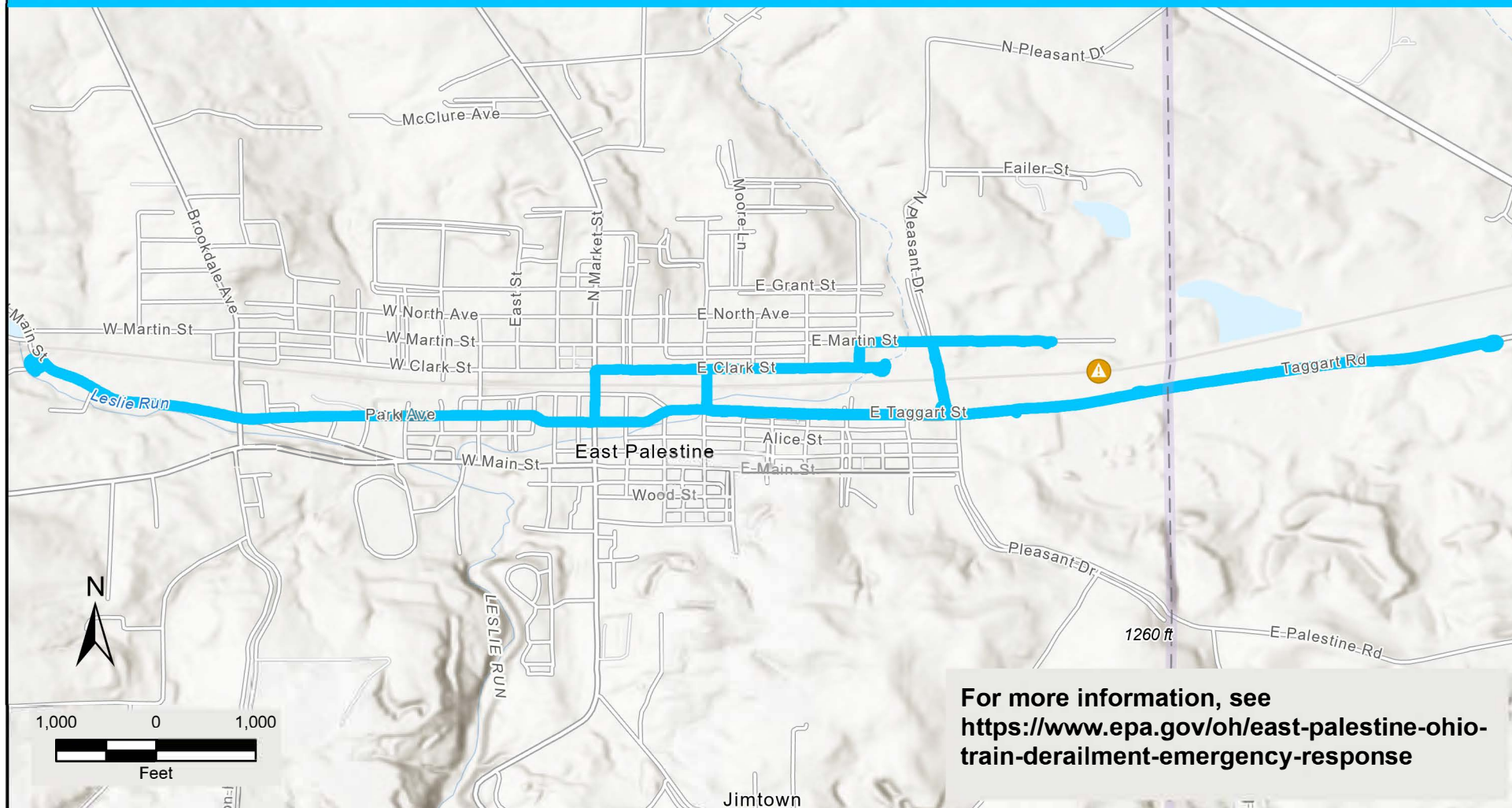




# East Palestine Train Derailment - TAGA Route Map - March 17, 2023



For more information, see <https://www.epa.gov/oh/east-palestine-ohio-train-derailment-emergency-response>

On March 17, 2023, EPA's Trace Atmospheric Gas Analyzer (TAGA) bus performed air monitoring around the East Palestine Derailment Location, monitoring for n-Butyl Acrylate.

Of the 26,080 real-time readings taken during the day, 100% of the readings were **below** site-specific mobile thresholds.

-  Derailment Location
-  TAGA Route

