



United States Environmental Protection Agency  
Washington, DC 20460

## ANNUAL DISPOSAL/INJECTION WELL MONITORING REPORT

<b>Name and Address of Existing Permittee</b> USC Saltville Brine, LLC 4800 San Felipe, Houston, TX 77056	<b>Name and Address of Surface Owner</b> USC Saltville Brine, LLC 4800 San Felipe, Houston, TX 77056
---	--

<b>Locate Well and Outline Unit on Section Plat - 640 Acres</b>  <div style="text-align: center;"> </div>	<table border="1" style="width: 100%; border-collapse: collapse;"> <tr> <td style="width: 25%;">State Virginia</td> <td style="width: 25%;">County Smyth/Washington</td> <td style="width: 50%;">Permit Number VAS3G931BSMY</td> </tr> <tr> <td colspan="3">Surface Location Description                  ___ 1/4 of ___ 1/4 of ___ 1/4 of ___ 1/4 of Section: ___ Township: ___ Range: ___             </td> </tr> <tr> <td colspan="3">Locate well in two directions from nearest lines of quarter section and drilling unit</td> </tr> <tr> <td colspan="3">Surface Location ___ ft. frm (N/S) ___ Line of quarter section                  and ___ ft. from (E/W) ___ Line of quarter section.</td> </tr> <tr> <td colspan="2"> <b>WELL ACTIVITY</b>  <input type="checkbox"/> Brine Disposal  <input type="checkbox"/> Enhanced Recovery  <input type="checkbox"/> Hydrocarbon Storage             </td> <td> <b>TYPE OF PERMIT</b>  <input type="checkbox"/> Individual  <input checked="" type="checkbox"/> Area                  Number of Wells: <u>17</u> </td> </tr> <tr> <td colspan="2">Lease Name: Saltville</td> <td>Well Number: #6</td> </tr> </table>	State Virginia	County Smyth/Washington	Permit Number VAS3G931BSMY	Surface Location Description ___ 1/4 of ___ 1/4 of ___ 1/4 of ___ 1/4 of Section: ___ Township: ___ Range: ___			Locate well in two directions from nearest lines of quarter section and drilling unit			Surface Location ___ ft. frm (N/S) ___ Line of quarter section and ___ ft. from (E/W) ___ Line of quarter section.			<b>WELL ACTIVITY</b> <input type="checkbox"/> Brine Disposal <input type="checkbox"/> Enhanced Recovery <input type="checkbox"/> Hydrocarbon Storage		<b>TYPE OF PERMIT</b> <input type="checkbox"/> Individual <input checked="" type="checkbox"/> Area Number of Wells: <u>17</u>	Lease Name: Saltville		Well Number: #6
State Virginia	County Smyth/Washington	Permit Number VAS3G931BSMY																	
Surface Location Description ___ 1/4 of ___ 1/4 of ___ 1/4 of ___ 1/4 of Section: ___ Township: ___ Range: ___																			
Locate well in two directions from nearest lines of quarter section and drilling unit																			
Surface Location ___ ft. frm (N/S) ___ Line of quarter section and ___ ft. from (E/W) ___ Line of quarter section.																			
<b>WELL ACTIVITY</b> <input type="checkbox"/> Brine Disposal <input type="checkbox"/> Enhanced Recovery <input type="checkbox"/> Hydrocarbon Storage		<b>TYPE OF PERMIT</b> <input type="checkbox"/> Individual <input checked="" type="checkbox"/> Area Number of Wells: <u>17</u>																	
Lease Name: Saltville		Well Number: #6																	

INJECTION PRESSURE				TOTAL VOLUME INJECTED		TUBING -- CASING ANNULUS PRESSURE (OPTIONAL MONITORING)	
MONTH	YEAR	AVERAGE PSIG	MAXIMUM PSIG	BBL	MCF	MINIMUM PSIG	MAXIMUM PSIG
June-2023		274	279	100873			

**Certification**

I certify under the penalty of law that I have personally examined and am familiar with the information submitted in this document and all attachments and that, based on my inquiry of those individuals immediately responsible for obtaining the information, I believe that the information is true, accurate, and complete. I am aware that there are significant penalties for submitting false information, including the possibility of fine and imprisonment. (Ref. 40 CFR 144.32)

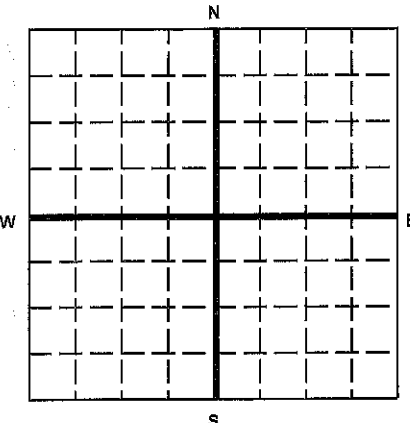
<b>Name and Official Title (Please type or print)</b> Derek Snodgrass, Brine Production Operator	<b>Signature</b> 	<b>Date Signed</b> 07/12/23
---	----------------------	--------------------------------



United States Environmental Protection Agency  
Washington, DC 20460

## ANNUAL DISPOSAL/INJECTION WELL MONITORING REPORT


<b>Name and Address of Existing Permittee</b> USC Saltville Brine, LLC 4800 San Felipe, Houston, TX 77056	<b>Name and Address of Surface Owner</b> USC Saltville Brine, LLC 4800 San Felipe, Houston, TX 77056
---	--

<b>Locate Well and Outline Unit on Section Plat - 640 Acres</b>  	<b>State</b> Virginia	<b>County</b> Smyth/Washington	<b>Permit Number</b> VAS3G931BSMY
<b>Surface Location Description</b> ___ 1/4 of ___ 1/4 of ___ 1/4 of ___ 1/4 of Section ___ Township ___ Range ___			
<b>Locate well in two directions from nearest lines of quarter section and drilling unit</b>  <b>Surface</b> Location ___ ft. frm (N/S) ___ Line of quarter section and ___ ft. from (E/W) ___ Line of quarter section.			
<b>WELL ACTIVITY</b> <input type="checkbox"/> Brine Disposal <input type="checkbox"/> Enhanced Recovery <input type="checkbox"/> Hydrocarbon Storage		<b>TYPE OF PERMIT</b> <input type="checkbox"/> Individual <input checked="" type="checkbox"/> Area Number of Wells: <u>17</u>	
Lease Name <u>Saltville</u>		Well Number <u>#4</u>	

MONTH	YEAR	INJECTION PRESSURE		TOTAL VOLUME INJECTED		TUBING -- CASING ANNULUS PRESSURE (OPTIONAL MONITORING)	
		AVERAGE PSIG	MAXIMUM PSIG	BBL	MCF	MINIMUM PSIG	MAXIMUM PSIG
January-2023		219	222	48436			
February-2023		218	235	42094			
March-2023		235	239	18420			
April-2023		0	0	0			
May-2023		249	287	43733			
June-2023		13	240	0			

**Certification**

I certify under the penalty of law that I have personally examined and am familiar with the information submitted in this document and all attachments and that, based on my inquiry of those individuals immediately responsible for obtaining the information, I believe that the information is true, accurate, and complete. I am aware that there are significant penalties for submitting false information, including the possibility of fine and imprisonment. (Ref. 40 CFR 144.32)


<b>Name and Official Title (Please type or print)</b> Derek Snodgrass, Brine Production Operator	<b>Signature</b> 	<b>Date Signed</b> 07/12/23
---	---	--------------------------------



United States Environmental Protection Agency  
Washington, DC 20460

### ANNUAL DISPOSAL/INJECTION WELL MONITORING REPORT


<b>Name and Address of Existing Permittee</b> USC Saltville Brine, LLC 4800 San Felipe, Houston, TX 77056	<b>Name and Address of Surface Owner</b> USC Saltville Brine, LLC 4800 San Felipe, Houston, TX 77056
---	--

<b>Locate Well and Outline Unit on Section Plat - 640 Acres</b> 	<b>State</b> Virginia	<b>County</b> Smyth/Washington	<b>Permit Number</b> VAS3G931BSMY
<b>Surface Location Description</b> ___ 1/4 of ___ 1/4 of ___ 1/4 of ___ 1/4 of Section ___ Township: ___ Range ___			
<b>Locate well in two directions from nearest lines of quarter section and drilling unit</b> <b>Surface</b> Location: ___ ft. frm (N/S) ___ Line of quarter section and ___ ft. from (E/W) ___ Line of quarter section.			
<b>WELL ACTIVITY</b> <input type="checkbox"/> Brine Disposal <input type="checkbox"/> Enhanced Recovery <input type="checkbox"/> Hydrocarbon Storage		<b>TYPE OF PERMIT</b> <input type="checkbox"/> Individual <input checked="" type="checkbox"/> Area Number of Wells: <u>17</u>	
Lease Name: <u>Saltville</u>		Well Number: <u>#15</u>	

MONTH	YEAR	INJECTION PRESSURE		TOTAL VOLUME INJECTED		TUBING -- CASING ANNULUS PRESSURE (OPTIONAL MONITORING)	
		AVERAGE PSIG	MAXIMUM PSIG	BBL	MCF	MINIMUM PSIG	MAXIMUM PSIG
January-2023		200	200	0			
February-2023		200	200	0			
March-2023		200	200	0			
April-2023		200	200	0			
May-2023		200	200	0			
June-2023		200	200	0			

**Certification**

I certify under the penalty of law that I have personally examined and am familiar with the information submitted in this document and all attachments and that, based on my inquiry of those individuals immediately responsible for obtaining the information, I believe that the information is true, accurate, and complete. I am aware that there are significant penalties for submitting false information, including the possibility of fine and imprisonment. (Ref. 40 CFR 144.32)

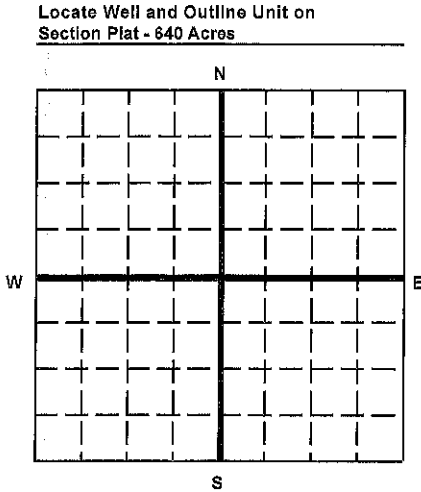
<b>Name and Official Title (Please type or print)</b> Derek Snodgrass, Brine Production Operator	<b>Signature</b> 	<b>Date Signed</b> 07/12/23
---	---	--------------------------------



United States Environmental Protection Agency  
Washington, DC 20460

### ANNUAL DISPOSAL/INJECTION WELL MONITORING REPORT

<b>Name and Address of Existing Permittee</b> USC Saltville Brine, LLC 4800 San Felipe, Houston, TX 77056	<b>Name and Address of Surface Owner</b> USC Saltville Brine, LLC 4800 San Felipe, Houston, TX 77056
---	--



State Virginia	County Smyth/Washington	Permit Number VAS3G931BSMY
Surface Location Description ___ 1/4 of ___ 1/4 of ___ 1/4 of ___ 1/4 of Section ___ Township ___ Range ___		
Locate well in two directions from nearest lines of quarter section and drilling unit Surface Location ___ ft. from (N/S) ___ Line of quarter section and ___ ft. from (E/W) ___ Line of quarter section.		
WELL ACTIVITY <input type="checkbox"/> Brine Disposal <input type="checkbox"/> Enhanced Recovery <input type="checkbox"/> Hydrocarbon Storage		TYPE OF PERMIT <input type="checkbox"/> Individual <input checked="" type="checkbox"/> Area Number of Wells: <u>17</u>
Lease Name: Saltville		Well Number: #2

		INJECTION PRESSURE		TOTAL VOLUME INJECTED		TUBING -- CASING ANNULUS PRESSURE (OPTIONAL MONITORING)	
MONTH	YEAR	AVERAGE PSIG	MAXIMUM PSIG	BBL	MCF	MINIMUM PSIG	MAXIMUM PSIG
January-2023		81	82	0			
February-2023		90	93	0			
March-2023		81	93	0			
April-2023		81	96	0			
May-2023		84	88	0			
June-2023		84	86	0			

**Certification**

I certify under the penalty of law that I have personally examined and am familiar with the information submitted in this document and all attachments and that, based on my inquiry of those individuals immediately responsible for obtaining the information, I believe that the information is true, accurate, and complete. I am aware that there are significant penalties for submitting false information, including the possibility of fine and imprisonment. (Ref. 40 CFR 144.32)

<b>Name and Official Title (Please type or print)</b> Derek Snodgrass, Brine Production Operator	<b>Signature</b> 	<b>Date Signed</b> 07/12/23
---	----------------------	--------------------------------



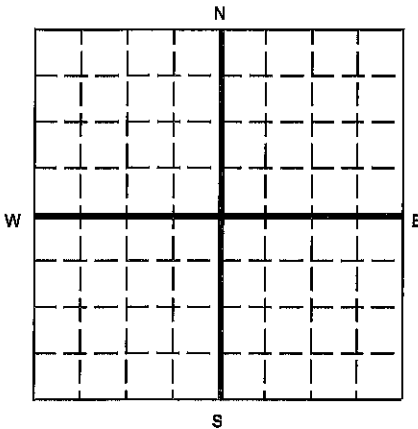
United States Environmental Protection Agency  
Washington, DC 20460

### ANNUAL DISPOSAL/INJECTION WELL MONITORING REPORT

Name and Address of Existing Permittee  
USC Saltville Brine, LLC  
4800 San Felipe, Houston, TX 77056

Name and Address of Surface Owner  
USC Saltville Brine, LLC  
4800 San Felipe, Houston, TX 77056

Locate Well and Outline Unit on  
Section Plat - 640 Acres



State Virginia	County Smyth/Washington	Permit Number VAS3G931BSMY
Surface Location Description 1/4 of 1/4 of 1/4 of 1/4 of Section Township Range		
Locate well in two directions from nearest lines of quarter section and drilling unit		
Surface Location ft. frm (N/S) Line of quarter section and ft. from (E/W) Line of quarter section.		
WELL ACTIVITY		TYPE OF PERMIT
<input type="checkbox"/> Brine Disposal	<input type="checkbox"/> Individual	
<input type="checkbox"/> Enhanced Recovery	<input checked="" type="checkbox"/> Area	
<input type="checkbox"/> Hydrocarbon Storage	Number of Wells: 17	
Lease Name: Saltville		Well Number: #3

INJECTION PRESSURE				TOTAL VOLUME INJECTED		TUBING -- CASING ANNULUS PRESSURE (OPTIONAL MONITORING)	
MONTH	YEAR	AVERAGE PSIG	MAXIMUM PSIG	BBL	MCF	MINIMUM PSIG	MAXIMUM PSIG
January-2023		445	455	236217			
February-2023		444	457	204476			
March-2023		424	459	171578			
April-2023		442	499	173916			
May-2023		433	457	222535			
June-2023		432	439	218968			

#### Certification

I certify under the penalty of law that I have personally examined and am familiar with the information submitted in this document and all attachments and that, based on my inquiry of those individuals immediately responsible for obtaining the information, I believe that the information is true, accurate, and complete. I am aware that there are significant penalties for submitting false information, including the possibility of fine and imprisonment. (Ref. 40 CFR 144.32)


Name and Official Title (Please type or print) Derek Snodgrass, Brine Production Operator	Signature 	Date Signed 07/12/23
--	---------------	-------------------------



United States Environmental Protection Agency  
Washington, DC 20460

**ANNUAL DISPOSAL/INJECTION WELL MONITORING REPORT**

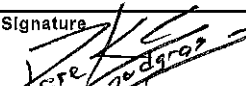
Name and Address of Existing Permittee USC Saltville Brine, LLC 4800 San Felipe, Houston, TX 77056	Name and Address of Surface Owner USC Saltville Brine, LLC 4800 San Felipe, Houston, TX 77056
--	---

Locate Well and Outline Unit on Section Plat - 640 Acres  	State Virginia	County Smyth/Washington	Permit Number VAS3G931BSMY
Surface Location Description ___ 1/4 of ___ 1/4 of ___ 1/4 of ___ 1/4 of Section ___ Township ___ Range ___			
Locate well in two directions from nearest lines of quarter section and drilling unit Surface Location ___ ft. frm (N/S) ___ Line of quarter section and ___ ft. from (E/W) ___ Line of quarter section.			
WELL ACTIVITY <input type="checkbox"/> Brine Disposal <input type="checkbox"/> Enhanced Recovery <input type="checkbox"/> Hydrocarbon Storage		TYPE OF PERMIT <input type="checkbox"/> Individual <input checked="" type="checkbox"/> Area Number of Wells <u>17</u>	
Lease Name <u>Saltville</u>		Well Number <u>#1A</u>	

		INJECTION PRESSURE		TOTAL VOLUME INJECTED		TUBING -- CASING ANNULUS PRESSURE (OPTIONAL MONITORING)	
MONTH	YEAR	AVERAGE PSIG	MAXIMUM PSIG	BBL	MCF	MINIMUM PSIG	MAXIMUM PSIG
January-2023		52	53	0			
February-2023		52	53	0			
March-2023		47	51	0			
April-2023		46	56	0			
May-2023		48	51	0			
June-2023		48	49	0			

**Certification**

I certify under the penalty of law that I have personally examined and am familiar with the information submitted in this document and all attachments and that, based on my inquiry of those individuals immediately responsible for obtaining the information, I believe that the information is true, accurate, and complete. I am aware that there are significant penalties for submitting false information, including the possibility of fine and imprisonment. (Ref. 40 CFR 144.32)

Name and Official Title (Please type or print) Derek Snodgrass, Brine Production Operator	Signature 	Date Signed 07/12/23
--	--	-------------------------

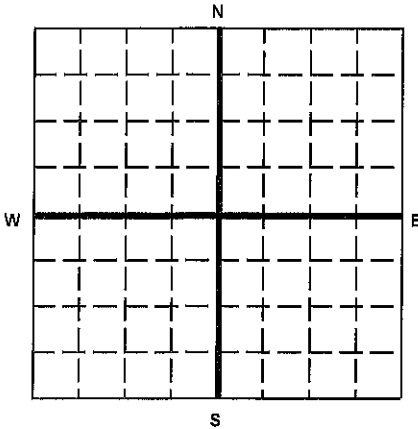


United States Environmental Protection Agency  
Washington, DC 20460

### ANNUAL DISPOSAL/INJECTION WELL MONITORING REPORT

<b>Name and Address of Existing Permittee</b> USC Saltville Brine, LLC 4800 San Felipe, Houston, TX 77056	<b>Name and Address of Surface Owner</b> USC Saltville Brine, LLC 4800 San Felipe, Houston, TX 77056
---	--

Locate Well and Outline Unit on Section Plat - 640 Acres



State Virginia	County Smyth/Washington	Permit Number VAS3G931BSMY
Surface Location Description ___ 1/4 of ___ 1/4 of ___ 1/4 of ___ 1/4 of Section ___ Township ___ Range ___		
Locate well in two directions from nearest lines of quarter section and drilling unit Surface Location: ___ ft. frm (N/S) ___ Line of quarter section and ___ ft. from (E/W) ___ Line of quarter section.		
<b>WELL ACTIVITY</b> <input type="checkbox"/> Brine Disposal <input type="checkbox"/> Enhanced Recovery <input type="checkbox"/> Hydrocarbon Storage		<b>TYPE OF PERMIT</b> <input type="checkbox"/> Individual <input checked="" type="checkbox"/> Area Number of Wells: <u>17</u>
Lease Name: <u>Saltville</u>		Well Number: <u>#131</u>

		INJECTION PRESSURE		TOTAL VOLUME INJECTED		TUBING -- CASING ANNULUS PRESSURE (OPTIONAL MONITORING)	
MONTH	YEAR	AVERAGE PSIG	MAXIMUM PSIG	BBL	MCF	MINIMUM PSIG	MAXIMUM PSIG
January-2023		368	377	161539			
February-2023		372	382	135167			
March-2023		362	392	114995			
April-2023		371	424	115569			
May-2023		371	393	139933			
June-2023		370	376	134876			

**Certification**

I certify under the penalty of law that I have personally examined and am familiar with the information submitted in this document and all attachments and that, based on my inquiry of those individuals immediately responsible for obtaining the information, I believe that the information is true, accurate, and complete. I am aware that there are significant penalties for submitting false information, including the possibility of fine and imprisonment. (Ref. 40 CFR 144.32)

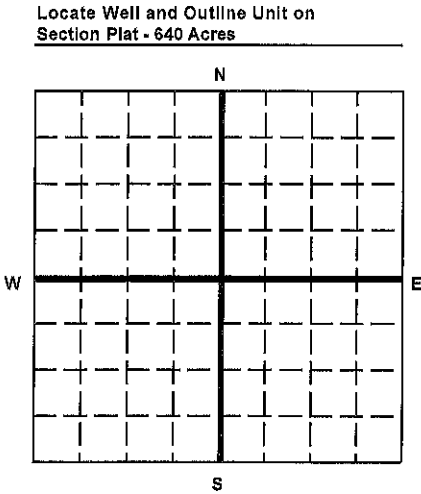
Name and Official Title (Please type or print) Derek Snodgrass, Brine Production Operator	Signature 	Date Signed 07/12/23
--	---------------	-------------------------



United States Environmental Protection Agency  
Washington, DC 20460

### ANNUAL DISPOSAL/INJECTION WELL MONITORING REPORT

<b>Name and Address of Existing Permittee</b> USC Saltville Brine, LLC 4800 San Felipe, Houston, TX 77056	<b>Name and Address of Surface Owner</b> USC Saltville Brine, LLC 4800 San Felipe, Houston, TX 77056
---	--



State Virginia	County Smyth/Washington	Permit Number VAS3G931BSMY
Surface Location Description ___ 1/4 of ___ 1/4 of ___ 1/4 of ___ 1/4 of Section ___ Township ___ Range ___		
Locate well in two directions from nearest lines of quarter section and drilling unit Surface Location ___ ft. frm (N/S) ___ Line of quarter section and ___ ft. from (E/W) ___ Line of quarter section.		
WELL ACTIVITY <input type="checkbox"/> Brine Disposal <input type="checkbox"/> Enhanced Recovery <input type="checkbox"/> Hydrocarbon Storage		TYPE OF PERMIT <input type="checkbox"/> Individual <input checked="" type="checkbox"/> Area Number of Wells: <u>17</u>
Lease Name: Saltville		Well Number #9

		INJECTION PRESSURE		TOTAL VOLUME INJECTED		TUBING -- CASING ANNULUS PRESSURE (OPTIONAL MONITORING)	
MONTH	YEAR	AVERAGE PSIG	MAXIMUM PSIG	BBL	MCF	MINIMUM PSIG	MAXIMUM PSIG
January-2023		410	410	0			
February-2023		410	410	0			
March-2023		410	410	0			
April-2023		410	410	0			
May-2023		410	410	0			
June-2023		410	410	0			

**Certification**

I certify under the penalty of law that I have personally examined and am familiar with the information submitted in this document and all attachments and that, based on my inquiry of those individuals immediately responsible for obtaining the information, I believe that the information is true, accurate, and complete. I am aware that there are significant penalties for submitting false information, including the possibility of fine and imprisonment. (Ref. 40 CFR 144.32)

<b>Name and Official Title (Please type or print)</b> Derek Snodgrass, Brine Production Operator	<b>Signature</b> 	<b>Date Signed</b> 07/12/23
---	----------------------	--------------------------------

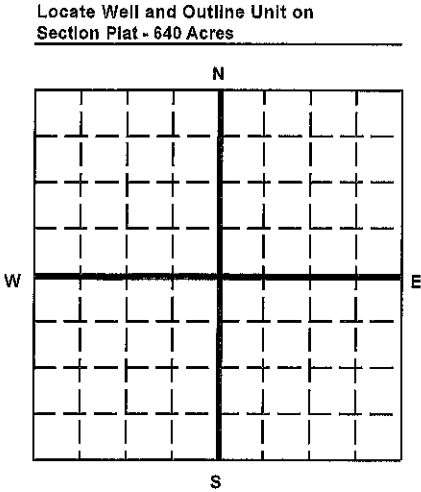




United States Environmental Protection Agency  
Washington, DC 20460

## ANNUAL DISPOSAL/INJECTION WELL MONITORING REPORT

Name and Address of Existing Permittee USC Saltville Brine, LLC 4800 San Felipe, Houston, TX 77056	Name and Address of Surface Owner USC Saltville Brine, LLC 4800 San Felipe, Houston, TX 77056
--	---



State Virginia	County Smyth/Washington	Permit Number VAS3G931BSMY
Surface Location Description ___ 1/4 of ___ 1/4 of ___ 1/4 of ___ 1/4 of Section ___ Township ___ Range ___		
Locate well in two directions from nearest lines of quarter section and drilling unit		
Surface Location ___ ft. from (N/S) ___ Line of quarter section and ___ ft. from (E/W) ___ Line of quarter section.		
WELL ACTIVITY <input type="checkbox"/> Brine Disposal <input type="checkbox"/> Enhanced Recovery <input type="checkbox"/> Hydrocarbon Storage		TYPE OF PERMIT <input type="checkbox"/> Individual <input checked="" type="checkbox"/> Area Number of Wells: <u>17</u>
Lease Name <u>Saltville</u>		Well Number <u>#17</u>

INJECTION PRESSURE				TOTAL VOLUME INJECTED		TUBING -- CASING ANNULUS PRESSURE (OPTIONAL MONITORING)	
MONTH	YEAR	AVERAGE PSIG	MAXIMUM PSIG	BBL	MCF	MINIMUM PSIG	MAXIMUM PSIG
January-2023		330	330	0			
February-2023		330	330	0			
March-2023		330	330	0			
April-2023		330	330	0			
May-2023		330	330	0			
June-2023		330	330	0			

### Certification

I certify under the penalty of law that I have personally examined and am familiar with the information submitted in this document and all attachments and that, based on my inquiry of those individuals immediately responsible for obtaining the information, I believe that the information is true, accurate, and complete. I am aware that there are significant penalties for submitting false information, including the possibility of fine and imprisonment. (Ref. 40 CFR 144.32)


Name and Official Title (Please type or print) Derek Snodgrass, Brine Production Operator	Signature 	Date Signed 07/12/23
--	---------------	-------------------------



United States Environmental Protection Agency  
Washington, DC 20460

**ANNUAL DISPOSAL/INJECTION WELL MONITORING REPORT**

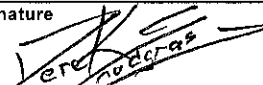
<b>Name and Address of Existing Permittee</b> USC Saltville Brine, LLC 4800 San Felipe, Houston, TX 77056	<b>Name and Address of Surface Owner</b> USC Saltville Brine, LLC 4800 San Felipe, Houston, TX 77056
---	--

<b>Locate Well and Outline Unit on Section Plat - 640 Acres</b> 	<b>State</b> Virginia	<b>County</b> Smyth/Washington	<b>Permit Number</b> VAS3G931BSMY
<b>Surface Location Description</b> ___ 1/4 of ___ 1/4 of ___ 1/4 of ___ 1/4 of Section ___ Township ___ Range ___			
<b>Locate well in two directions from nearest lines of quarter section and drilling unit</b> <b>Surface</b> Location: ___ ft. frm (N/S) ___ Line of quarter section and: ___ ft. from (E/W) ___ Line of quarter section.			
<b>WELL ACTIVITY</b> <input type="checkbox"/> Brine Disposal <input type="checkbox"/> Enhanced Recovery <input type="checkbox"/> Hydrocarbon Storage		<b>TYPE OF PERMIT</b> <input type="checkbox"/> Individual <input checked="" type="checkbox"/> Area Number of Wells: <u>17</u>	
Lease Name: Saltville		Well Number: #14A	

		INJECTION PRESSURE		TOTAL VOLUME INJECTED		TUBING -- CASING ANNULUS PRESSURE (OPTIONAL MONITORING)	
MONTH	YEAR	AVERAGE PSIG	MAXIMUM PSIG	BBL	MCF	MINIMUM PSIG	MAXIMUM PSIG
January-2023		200	200	0			
February-2023		200	200	0			
March-2023		200	200	0			
April-2023		200	200	0			
May-2023		200	200	0			
June-2023		319	445	0			

**Certification**

I certify under the penalty of law that I have personally examined and am familiar with the information submitted in this document and all attachments and that, based on my inquiry of those individuals immediately responsible for obtaining the information, I believe that the information is true, accurate, and complete. I am aware that there are significant penalties for submitting false information, including the possibility of fine and imprisonment. (Ref. 40 CFR 144.32)


<b>Name and Official Title (Please type or print)</b> Derek Snodgrass, Brine Production Operator	<b>Signature</b> 	<b>Date Signed</b> 07/12/23
---	---	--------------------------------



United States Environmental Protection Agency  
Washington, DC 20460

## ANNUAL DISPOSAL/INJECTION WELL MONITORING REPORT

Name and Address of Existing Permittee USC Saltville Brine, LLC 4800 San Felipe, Houston, TX 77056	Name and Address of Surface Owner USC Saltville Brine, LLC 4800 San Felipe, Houston, TX 77056
--	---

Locate Well and Outline Unit on Section Plat - 640 Acres  <div style="text-align: center;">                     N                         S                 </div>	State Virginia	County Smyth/Washington	Permit Number VAS3G931BSMY		
Surface Location Description ___ 1/4 of ___ 1/4 of ___ 1/4 of ___ 1/4 of Section ___ Township ___ Range ___					
Locate well in two directions from nearest lines of quarter section and drilling unit  Surface Location ___ ft. frm (N/S) ___ Line of quarter section and ___ (ft. from (E/W)) ___ Line of quarter section.					
<table style="width: 100%; border: none;"> <tr> <td style="width: 50%; border: none;"> <b>WELL ACTIVITY</b>  <input type="checkbox"/> Brine Disposal  <input type="checkbox"/> Enhanced Recovery  <input type="checkbox"/> Hydrocarbon Storage                         </td> <td style="width: 50%; border: none;"> <b>TYPE OF PERMIT</b>  <input type="checkbox"/> Individual  <input checked="" type="checkbox"/> Area                      Number of Wells: <u>17</u> </td> </tr> </table>				<b>WELL ACTIVITY</b> <input type="checkbox"/> Brine Disposal <input type="checkbox"/> Enhanced Recovery <input type="checkbox"/> Hydrocarbon Storage	<b>TYPE OF PERMIT</b> <input type="checkbox"/> Individual <input checked="" type="checkbox"/> Area Number of Wells: <u>17</u>
<b>WELL ACTIVITY</b> <input type="checkbox"/> Brine Disposal <input type="checkbox"/> Enhanced Recovery <input type="checkbox"/> Hydrocarbon Storage	<b>TYPE OF PERMIT</b> <input type="checkbox"/> Individual <input checked="" type="checkbox"/> Area Number of Wells: <u>17</u>				
Lease Name: Saltville Well Number: #13B					

		INJECTION PRESSURE		TOTAL VOLUME INJECTED		TUBING -- CASING ANNULUS PRESSURE (OPTIONAL MONITORING)	
MONTH	YEAR	AVERAGE PSIG	MAXIMUM PSIG	BBL	MCF	MINIMUM PSIG	MAXIMUM PSIG
January-2023		200	200	0			
February-2023		200	200	0			
March-2023		200	200	0			
April-2023		200	200	0			
May-2023		200	200	0			
June-2023		222	225	0			

**Certification**

I certify under the penalty of law that I have personally examined and am familiar with the information submitted in this document and all attachments and that, based on my inquiry of those individuals immediately responsible for obtaining the information, I believe that the information is true, accurate, and complete. I am aware that there are significant penalties for submitting false information, including the possibility of fine and imprisonment. (Ref. 40 CFR 144.32)

Name and Official Title (Please type or print) Derek Snodgrass, Brine Production Operator	Signature 	Date Signed 07/12/23
--	---	-------------------------