



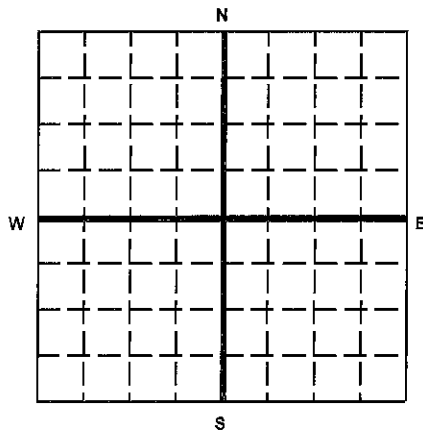
United States Environmental Protection Agency  
Washington, DC 20460

## ANNUAL DISPOSAL/INJECTION WELL MONITORING REPORT

Name and Address of Existing Permittee  
USC Saltville Brine, LLC  
4800 San Felipe, Houston, TX 77056

Name and Address of Surface Owner  
USC Saltville Brine, LLC  
4800 San Felipe, Houston, TX 77056

Locate Well and Outline Unit on  
Section Plat - 640 Acres



State  
Virginia

County  
Smyth/Washington

Permit Number  
VAS3G931BSMY

Surface Location Description

1/4 of 1/4 of 1/4 of 1/4 of Section Township Range

Locate well in two directions from nearest lines of quarter section and drilling unit

Surface

Location ft. from (N/S) Line of quarter section

and ft. from (E/W) Line of quarter section.

WELL ACTIVITY

- ☐ Brine Disposal  
☐ Enhanced Recovery  
☐ Hydrocarbon Storage

TYPE OF PERMIT

- ☐ Individual  
☒ Area

Number of Wells: 17

Lease Name Saltville

Well Number #6

### INJECTION PRESSURE

### TOTAL VOLUME INJECTED

### TUBING -- CASING ANNULUS PRESSURE (OPTIONAL MONITORING)

MONTH	YEAR	AVERAGE PSIG	MAXIMUM PSIG	BBL	MCF	MINIMUM PSIG	MAXIMUM PSIG
January-2024		333	352	106886			
February-2024		326	334	126693			
March-2024		330	333	79700			
April-2024		328	384	113985			
May-2024		341	350	131531			
June-2024		364	380	129045			

### Certification

I certify under the penalty of law that I have personally examined and am familiar with the information submitted in this document and all attachments and that, based on my inquiry of those individuals immediately responsible for obtaining the information, I believe that the information is true, accurate, and complete. I am aware that there are significant penalties for submitting false information, including the possibility of fine and imprisonment. (Ref. 40 CFR 144.32)

Name and Official Title (Please type or print)  
Derek Snodgrass, Brine Production Operator

Signature

Date Signed  
07/08/24



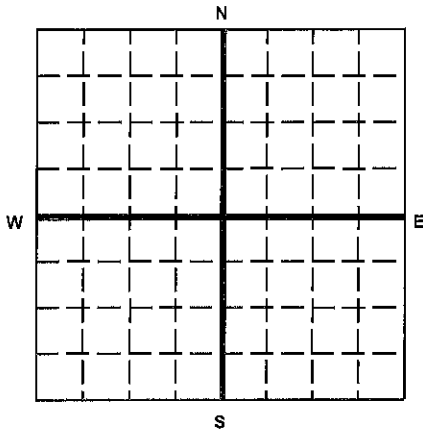
United States Environmental Protection Agency  
Washington, DC 20460

## ANNUAL DISPOSAL/INJECTION WELL MONITORING REPORT

Name and Address of Existing Permittee  
USC Saltville Brine, LLC  
4800 San Felipe, Houston, TX 77056

Name and Address of Surface Owner  
USC Saltville Brine, LLC  
4800 San Felipe, Houston, TX 77056

Locate Well and Outline Unit on  
Section Plat - 640 Acres



State  
Virginia

County  
Smyth/Washington

Permit Number  
VAS3G931BSMY

Surface Location Description

1/4 of 1/4 of 1/4 of 1/4 of Section Township Range

Locate well in two directions from nearest lines of quarter section and drilling unit

Surface

Location ft. from (N/S) Line of quarter section

and ft. from (E/W) Line of quarter section.

WELL ACTIVITY

TYPE OF PERMIT

☐ Brine Disposal

☐ Individual

☐ Enhanced Recovery

☒ Area

☐ Hydrocarbon Storage

Number of Wells 17

Lease Name Saltville

Well Number #4

### INJECTION PRESSURE

### TOTAL VOLUME INJECTED

### TUBING -- CASING ANNULUS PRESSURE (OPTIONAL MONITORING)

MONTH	YEAR	AVERAGE PSIG	MAXIMUM PSIG	BBL	MCF	MINIMUM PSIG	MAXIMUM PSIG
January-2024		78	307	0			
February-2024		5	5	0			
March-2024		5	5	0			
April-2024		9	75	0			
May-2024		5	5	0			
June-2024		5	6	0			

### Certification

I certify under the penalty of law that I have personally examined and am familiar with the information submitted in this document and all attachments and that, based on my inquiry of those individuals immediately responsible for obtaining the information, I believe that the information is true, accurate, and complete. I am aware that there are significant penalties for submitting false information, including the possibility of fine and imprisonment. (Ref. 40 CFR 144.32)

Name and Official Title (Please type or print)  
Derek Snodgrass, Brine Production Operator

Signature

Date Signed

07/08/24



United States Environmental Protection Agency  
Washington, DC 20480

## ANNUAL DISPOSAL/INJECTION WELL MONITORING REPORT

<b>Name and Address of Existing Permittee</b> USC Saltville Brine, LLC 4800 San Felipe, Houston, TX 77056		<b>Name and Address of Surface Owner</b> USC Saltville Brine, LLC 4800 San Felipe, Houston, TX 77056			
<b>Locate Well and Outline Unit on Section Plat - 840 Acres</b>  <div style="text-align: center;"> </div>	<b>State</b> Virginia	<b>County</b> Smyth/Washington	<b>Permit Number</b> VAS3G931BSMY		
<b>Surface Location Description</b> 1/4 of 1/4 of 1/4 of 1/4 of Section Township Range					
<b>Locate well in two directions from nearest lines of quarter section and drilling unit</b>  <b>Surface</b> Location ft. frm (N/S) Line of quarter section and ft. from (E/W) Line of quarter section.					
<table style="width:100%;"> <tr> <td style="width:50%;"> <b>WELL ACTIVITY</b>  <input type="checkbox"/> Brine Disposal  <input type="checkbox"/> Enhanced Recovery  <input type="checkbox"/> Hydrocarbon Storage         </td> <td style="width:50%;"> <b>TYPE OF PERMIT</b>  <input type="checkbox"/> Individual  <input checked="" type="checkbox"/> Area          Number of Wells 17       </td> </tr> </table>				<b>WELL ACTIVITY</b> <input type="checkbox"/> Brine Disposal <input type="checkbox"/> Enhanced Recovery <input type="checkbox"/> Hydrocarbon Storage	<b>TYPE OF PERMIT</b> <input type="checkbox"/> Individual <input checked="" type="checkbox"/> Area Number of Wells 17
<b>WELL ACTIVITY</b> <input type="checkbox"/> Brine Disposal <input type="checkbox"/> Enhanced Recovery <input type="checkbox"/> Hydrocarbon Storage	<b>TYPE OF PERMIT</b> <input type="checkbox"/> Individual <input checked="" type="checkbox"/> Area Number of Wells 17				
Lease Name Saltville Well Number #15					

		INJECTION PRESSURE		TOTAL VOLUME INJECTED		TUBING -- CASING ANNULUS PRESSURE (OPTIONAL MONITORING)	
MONTH	YEAR	AVERAGE PSIG	MAXIMUM PSIG	BBL	MCF	MINIMUM PSIG	MAXIMUM PSIG
January-2024		200	200	0			
February-2024		200	200	0			
March-2024		200	200	0			
April-2024		200	200	0			
May-2024		200	200	0			
June-2024		200	200	0			

### Certification

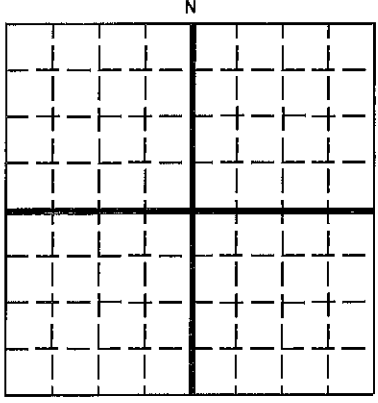
I certify under the penalty of law that I have personally examined and am familiar with the information submitted in this document and all attachments and that, based on my inquiry of those individuals immediately responsible for obtaining the information, I believe that the information is true, accurate, and complete. I am aware that there are significant penalties for submitting false information, including the possibility of fine and imprisonment. (Ref. 40 CFR 144.32)

<b>Name and Official Title (Please type or print)</b> Derek Snodgrass, Brine Production Operator	<b>Signature</b> 	<b>Date Signed</b> 07/08/24
---	----------------------	--------------------------------



United States Environmental Protection Agency  
Washington, DC 20460


## ANNUAL DISPOSAL/INJECTION WELL MONITORING REPORT

<b>Name and Address of Existing Permittee</b> USC Saltville Brine, LLC 4800 San Felipe, Houston, TX 77056		<b>Name and Address of Surface Owner</b> USC Saltville Brine, LLC 4800 San Felipe, Houston, TX 77056			
<b>Locate Well and Outline Unit on Section Plat - 640 Acres</b> <div style="text-align: center;">             N                 S           </div>		<b>State</b> Virginia	<b>County</b> Smyth/Washington	<b>Permit Number</b> VAS3G931BSMY	
<b>Surface Location Description</b> 1/4 of 1/4 of 1/4 of 1/4 of Section Township Range					
<b>Locate well in two directions from nearest lines of quarter section and drilling unit</b> <b>Surface</b> Location: ft. from (N/S) Line of quarter section and ft. from (E/W) Line of quarter section.					
<table style="width:100%;"> <tr> <td style="width:50%;"> <b>WELL ACTIVITY</b>  <input type="checkbox"/> Brine Disposal  <input type="checkbox"/> Enhanced Recovery  <input type="checkbox"/> Hydrocarbon Storage           </td> <td style="width:50%;"> <b>TYPE OF PERMIT</b>  <input type="checkbox"/> Individual  <input checked="" type="checkbox"/> Area            Number of Wells 17         </td> </tr> </table>				<b>WELL ACTIVITY</b> <input type="checkbox"/> Brine Disposal <input type="checkbox"/> Enhanced Recovery <input type="checkbox"/> Hydrocarbon Storage	<b>TYPE OF PERMIT</b> <input type="checkbox"/> Individual <input checked="" type="checkbox"/> Area Number of Wells 17
<b>WELL ACTIVITY</b> <input type="checkbox"/> Brine Disposal <input type="checkbox"/> Enhanced Recovery <input type="checkbox"/> Hydrocarbon Storage	<b>TYPE OF PERMIT</b> <input type="checkbox"/> Individual <input checked="" type="checkbox"/> Area Number of Wells 17				
Lease Name Saltville Well Number #2					

		INJECTION PRESSURE		TOTAL VOLUME INJECTED		TUBING -- CASING ANNULUS PRESSURE (OPTIONAL MONITORING)	
MONTH	YEAR	AVERAGE PSIG	MAXIMUM PSIG	BBL	MCF	MINIMUM PSIG	MAXIMUM PSIG
January-2024		72	73	0			
February-2024		72	73	0			
March-2024		72	73	0			
April-2024		72	74	0			
May-2024		72	72	0			
June-2024		73	73	0			

### Certification


I certify under the penalty of law that I have personally examined and am familiar with the information submitted in this document and all attachments and that, based on my inquiry of those individuals immediately responsible for obtaining the information, I believe that the information is true, accurate, and complete. I am aware that there are significant penalties for submitting false information, including the possibility of fine and imprisonment. (Ref. 40 CFR 144.32)

<b>Name and Official Title (Please type or print)</b> Derek Snodgrass, Brine Production Operator	<b>Signature</b> 	<b>Date Signed</b> 07/08/24
---	---	--------------------------------



United States Environmental Protection Agency  
Washington, DC 20460


## ANNUAL DISPOSAL/INJECTION WELL MONITORING REPORT

<b>Name and Address of Existing Permittee</b> USC Saltville Brine, LLC 4800 San Felipe, Houston, TX 77056		<b>Name and Address of Surface Owner</b> USC Saltville Brine, LLC 4800 San Felipe, Houston, TX 77056		
<b>Locate Well and Outline Unit on Section Plat - 640 Acres</b>  <div style="text-align: center;">N</div>  <div style="text-align: center;">S</div>	<b>State</b> Virginia	<b>County</b> Smyth/Washington	<b>Permit Number</b> VAS3G931BSMY	
	<b>Surface Location Description</b> 1/4 of 1/4 of 1/4 of 1/4 of Section Township Range			
	<b>Locate well in two directions from nearest lines of quarter section and drilling unit</b>  <b>Surface</b> Location: ft. from (N/S) Line of quarter section and ft. from (E/W) Line of quarter section.			
	<table border="0" style="width:100%;"> <tr> <td style="width:50%; vertical-align: top;"> <b>WELL ACTIVITY</b>  <input type="checkbox"/> Brine Disposal  <input type="checkbox"/> Enhanced Recovery  <input type="checkbox"/> Hydrocarbon Storage           </td> <td style="width:50%; vertical-align: top;"> <b>TYPE OF PERMIT</b>  <input type="checkbox"/> Individual  <input checked="" type="checkbox"/> Area  <b>Number of Wells</b> 17           </td> </tr> </table>			<b>WELL ACTIVITY</b> <input type="checkbox"/> Brine Disposal <input type="checkbox"/> Enhanced Recovery <input type="checkbox"/> Hydrocarbon Storage
<b>WELL ACTIVITY</b> <input type="checkbox"/> Brine Disposal <input type="checkbox"/> Enhanced Recovery <input type="checkbox"/> Hydrocarbon Storage	<b>TYPE OF PERMIT</b> <input type="checkbox"/> Individual <input checked="" type="checkbox"/> Area <b>Number of Wells</b> 17			
<b>Lease Name</b> Saltville <b>Well Number</b> #3				

		INJECTION PRESSURE		TOTAL VOLUME INJECTED		TUBING -- CASING ANNULUS PRESSURE (OPTIONAL MONITORING)	
MONTH	YEAR	AVERAGE PSIG	MAXIMUM PSIG	BBL	MCF	MINIMUM PSIG	MAXIMUM PSIG
January-2024		409	421	184102			
February-2024		419	426	170159			
March-2024		422	424	108498			
April-2024		425	454	171119			
May-2024		433	439	172290			
June-2024		452	466	171172			

### Certification

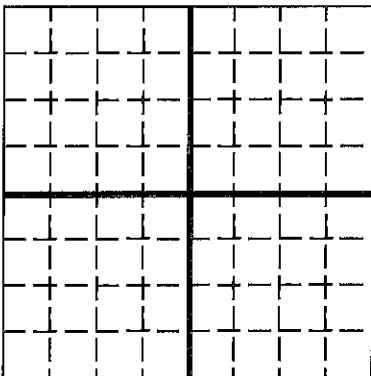
I certify under the penalty of law that I have personally examined and am familiar with the information submitted in this document and all attachments and that, based on my inquiry of those individuals immediately responsible for obtaining the information, I believe that the information is true, accurate, and complete. I am aware that there are significant penalties for submitting false information, including the possibility of fine and imprisonment. (Ref. 40 CFR 144.32)

<b>Name and Official Title (Please type or print)</b> Derek Snodgrass, Brine Production Operator	<b>Signature</b> 	<b>Date Signed</b> 07/08/24
---	---	--------------------------------



United States Environmental Protection Agency  
Washington, DC 20460


## ANNUAL DISPOSAL/INJECTION WELL MONITORING REPORT

<b>Name and Address of Existing Permittee</b> USC Saltville Brine, LLC 4800 San Felipe, Houston, TX 77056		<b>Name and Address of Surface Owner</b> USC Saltville Brine, LLC 4800 San Felipe, Houston, TX 77056		
<b>Locate Well and Outline Unit on Section Plat - 640 Acres</b> <div style="text-align: center;">N</div>  <div style="text-align: center;">S</div> <div style="position: absolute; left: 0; top: 50%; transform: translateY(-50%);">W</div> <div style="position: absolute; right: 0; top: 50%; transform: translateY(-50%);">E</div>		<b>State</b> Virginia	<b>County</b> Smyth/Washington	<b>Permit Number</b> VAS3G931BSMY
<b>Surface Location Description</b> 1/4 of 1/4 of 1/4 of 1/4 of Section Township Range				
<b>Locate well in two directions from nearest lines of quarter section and drilling unit</b> <b>Surface</b> Location: ft. from (N/S) Line of quarter section and: ft. from (E/W) Line of quarter section.				
<b>WELL ACTIVITY</b> <input type="checkbox"/> Brine Disposal <input type="checkbox"/> Enhanced Recovery <input type="checkbox"/> Hydrocarbon Storage		<b>TYPE OF PERMIT</b> <input type="checkbox"/> Individual <input checked="" type="checkbox"/> Area Number of Wells: 17		
Lease Name: Saltville		Well Number: #1A		

		INJECTION PRESSURE		TOTAL VOLUME INJECTED		TUBING -- CASING ANNULUS PRESSURE (OPTIONAL MONITORING)	
MONTH	YEAR	AVERAGE PSIG	MAXIMUM PSIG	BBL	MCF	MINIMUM PSIG	MAXIMUM PSIG
January-2024		45	46	0			
February-2024		45	45	0			
March-2024		44	45	0			
April-2024		44	46	0			
May-2024		44	44	0			
June-2024		45	45	0			

### Certification

I certify under the penalty of law that I have personally examined and am familiar with the information submitted in this document and all attachments and that, based on my inquiry of those individuals immediately responsible for obtaining the information, I believe that the information is true, accurate, and complete. I am aware that there are significant penalties for submitting false information, including the possibility of fine and imprisonment. (Ref. 40 CFR 144.32)

<b>Name and Official Title (Please type or print)</b> Derek Snodgrass, Brine Production Operator	<b>Signature</b> 	<b>Date Signed</b> 07/08/24
---	---	--------------------------------



United States Environmental Protection Agency  
Washington, DC 20460

## ANNUAL DISPOSAL/INJECTION WELL MONITORING REPORT

Name and Address of Existing Permittee USC Saltville Brine, LLC 4800 San Felipe, Houston, TX 77056	Name and Address of Surface Owner USC Saltville Brine, LLC 4800 San Felipe, Houston, TX 77056
--	---

Locate Well and Outline Unit on Section Plat - 640 Acres  	State Virginia	County Smyth/Washington	Permit Number VAS3G931BSMY
	Surface Location Description 1/4 of 1/4 of 1/4 of 1/4 of Section Township Range		
	Locate well in two directions from nearest lines of quarter section and drilling unit Surface Location: ft. from (N/S) Line of quarter section and ft. from (E/W) Line of quarter section.		
	WELL ACTIVITY <input type="checkbox"/> Brine Disposal <input type="checkbox"/> Enhanced Recovery <input type="checkbox"/> Hydrocarbon Storage TYPE OF PERMIT <input type="checkbox"/> Individual <input checked="" type="checkbox"/> Area Number of Wells: 17 Lease Name: Saltville Well Number: #131		

		INJECTION PRESSURE		TOTAL VOLUME INJECTED		TUBING -- CASING ANNULUS PRESSURE (OPTIONAL MONITORING)	
MONTH	YEAR	AVERAGE PSIG	MAXIMUM PSIG	BBL	MCF	MINIMUM PSIG	MAXIMUM PSIG
January-2024		345	353	130489			
February-2024		354	361	122386			
March-2024		357	358	79069			
April-2024		356	377	128613			
May-2024		363	369	134977			
June-2024		379	391	134881			

### Certification

I certify under the penalty of law that I have personally examined and am familiar with the information submitted in this document and all attachments and that, based on my inquiry of those individuals immediately responsible for obtaining the information, I believe that the information is true, accurate, and complete. I am aware that there are significant penalties for submitting false information, including the possibility of fine and imprisonment. (Ref. 40 CFR 144.32)

Name and Official Title (Please type or print) Derek Snodgrass, Brine Production Operator	Signature 	Date Signed 07/08/24
--	---------------	-------------------------



United States Environmental Protection Agency  
Washington, DC 20460

## ANNUAL DISPOSAL/INJECTION WELL MONITORING REPORT

<b>Name and Address of Existing Permittee</b> USC Saltville Brine, LLC 4800 San Felipe, Houston, TX 77056		<b>Name and Address of Surface Owner</b> USC Saltville Brine, LLC 4800 San Felipe, Houston, TX 77056			
<b>Locate Well and Outline Unit on Section Plat - 640 Acres</b> <div style="text-align: center;"> </div>		<b>State</b> Virginia	<b>County</b> Smyth/Washington	<b>Permit Number</b> VAS3G931BSMY	
<b>Surface Location Description</b> 1/4 of 1/4 of 1/4 of 1/4 of Section Township Range					
<b>Locate well in two directions from nearest lines of quarter section and drilling unit</b> <b>Surface</b> Location ft. from (N/S) Line of quarter section and ft. from (E/W) Line of quarter section.					
<table style="width:100%;"> <tr> <td style="width:50%; vertical-align: top;"> <b>WELL ACTIVITY</b>  <input type="checkbox"/> Brine Disposal  <input type="checkbox"/> Enhanced Recovery  <input type="checkbox"/> Hydrocarbon Storage           </td> <td style="width:50%; vertical-align: top;"> <b>TYPE OF PERMIT</b>  <input type="checkbox"/> Individual  <input checked="" type="checkbox"/> Area            Number of Wells 17         </td> </tr> </table>				<b>WELL ACTIVITY</b> <input type="checkbox"/> Brine Disposal <input type="checkbox"/> Enhanced Recovery <input type="checkbox"/> Hydrocarbon Storage	<b>TYPE OF PERMIT</b> <input type="checkbox"/> Individual <input checked="" type="checkbox"/> Area Number of Wells 17
<b>WELL ACTIVITY</b> <input type="checkbox"/> Brine Disposal <input type="checkbox"/> Enhanced Recovery <input type="checkbox"/> Hydrocarbon Storage	<b>TYPE OF PERMIT</b> <input type="checkbox"/> Individual <input checked="" type="checkbox"/> Area Number of Wells 17				
Lease Name Saltville Well Number #9					

		INJECTION PRESSURE		TOTAL VOLUME INJECTED		TUBING -- CASING ANNULUS PRESSURE (OPTIONAL MONITORING)	
MONTH	YEAR	AVERAGE PSIG	MAXIMUM PSIG	BBL	MCF	MINIMUM PSIG	MAXIMUM PSIG
January-2024		365	365	0			
February-2024		365	365	0			
March-2024		365	365	0			
April-2024		365	365	0			
May-2024		365	365	0			
June-2024		365	365	0			

### Certification

I certify under the penalty of law that I have personally examined and am familiar with the information submitted in this document and all attachments and that, based on my inquiry of those individuals immediately responsible for obtaining the information, I believe that the information is true, accurate, and complete. I am aware that there are significant penalties for submitting false information, including the possibility of fine and imprisonment. (Ref. 40 CFR 144.32)

<b>Name and Official Title (Please type or print)</b> Derek Snodgrass, Brine Production Operator	<b>Signature</b> 	<b>Date Signed</b> 07/08/24
---	----------------------	--------------------------------





United States Environmental Protection Agency  
Washington, DC 20460

## ANNUAL DISPOSAL/INJECTION WELL MONITORING REPORT

<b>Name and Address of Existing Permittee</b> USC Saltville Brine, LLC 4800 San Felipe, Houston, TX 77056		<b>Name and Address of Surface Owner</b> USC Saltville Brine, LLC 4800 San Felipe, Houston, TX 77056			
<b>Locate Well and Outline Unit on Section Plat - 640 Acres</b>  <div style="text-align: center;"> </div>		<b>State</b> Virginia	<b>County</b> Smyth/Washington	<b>Permit Number</b> VAS3G931BSMY	
<b>Surface Location Description</b> 1/4 of 1/4 of 1/4 of 1/4 of Section Township Range					
<b>Locate well in two directions from nearest lines of quarter section and drilling unit</b>  <b>Surface</b> Location ft. frm (N/S) Line of quarter section and ft. from (E/W) Line of quarter section.					
<table style="width:100%;"> <tr> <td style="width:50%;"> <b>WELL ACTIVITY</b>  <input type="checkbox"/> Brine Disposal  <input type="checkbox"/> Enhanced Recovery  <input type="checkbox"/> Hydrocarbon Storage         </td> <td style="width:50%;"> <b>TYPE OF PERMIT</b>  <input type="checkbox"/> Individual  <input checked="" type="checkbox"/> Area          Number of Wells 17       </td> </tr> </table>				<b>WELL ACTIVITY</b> <input type="checkbox"/> Brine Disposal <input type="checkbox"/> Enhanced Recovery <input type="checkbox"/> Hydrocarbon Storage	<b>TYPE OF PERMIT</b> <input type="checkbox"/> Individual <input checked="" type="checkbox"/> Area Number of Wells 17
<b>WELL ACTIVITY</b> <input type="checkbox"/> Brine Disposal <input type="checkbox"/> Enhanced Recovery <input type="checkbox"/> Hydrocarbon Storage	<b>TYPE OF PERMIT</b> <input type="checkbox"/> Individual <input checked="" type="checkbox"/> Area Number of Wells 17				
Lease Name Saltville Well Number #17					

		INJECTION PRESSURE		TOTAL VOLUME INJECTED		TUBING -- CASING ANNULUS PRESSURE (OPTIONAL MONITORING)	
MONTH	YEAR	AVERAGE PSIG	MAXIMUM PSIG	BBL	MCF	MINIMUM PSIG	MAXIMUM PSIG
January-2024		365	365	0			
February-2024		365	365	0			
March-2024		365	365	0			
April-2024		366	366	0			
May-2024		366	366	0			
June-2024		366	366	0			

### Certification

I certify under the penalty of law that I have personally examined and am familiar with the information submitted in this document and all attachments and that, based on my inquiry of those individuals immediately responsible for obtaining the information, I believe that the information is true, accurate, and complete. I am aware that there are significant penalties for submitting false information, including the possibility of fine and imprisonment. (Ref. 40 CFR 144.32)

<b>Name and Official Title (Please type or print)</b> Derek Snodgrass, Brine Production Operator	<b>Signature</b> 	<b>Date Signed</b> 07/08/24
---	----------------------	--------------------------------



United States Environmental Protection Agency  
Washington, DC 20460

## ANNUAL DISPOSAL/INJECTION WELL MONITORING REPORT

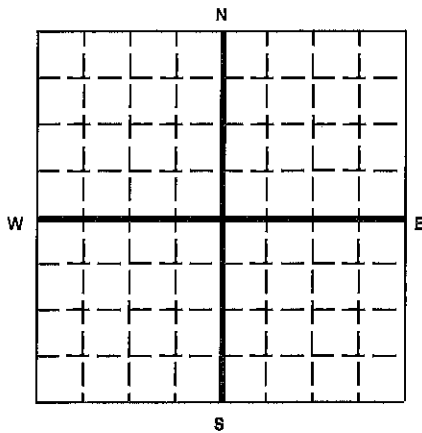
Name and Address of Existing Permittee

USC Saltville Brine, LLC  
4800 San Felipe, Houston, TX 77056

Name and Address of Surface Owner

USC Saltville Brine, LLC  
4800 San Felipe, Houston, TX 77056

Locate Well and Outline Unit on  
Section Plat - 640 Acres



State

Virginia

County

Smyth/Washington

Permit Number

VAS3G931BSMY

Surface Location Description

1/4 of 1/4 of 1/4 of 1/4 of Section Township Range

Locate well in two directions from nearest lines of quarter section and drilling unit

Surface

Location: ft. from (N/S) Line of quarter section

and ft. from (E/W) Line of quarter section.

WELL ACTIVITY

☐ Brine Disposal

☐ Enhanced Recovery

☐ Hydrocarbon Storage

TYPE OF PERMIT

☐ Individual

☒ Area

Number of Wells 17

Lease Name Saltville

Well Number #14A

INJECTION PRESSURE

TOTAL VOLUME INJECTED

TUBING -- CASING ANNULUS PRESSURE  
(OPTIONAL MONITORING)

MONTH	YEAR	AVERAGE PSIG	MAXIMUM PSIG	BBL	MCF	MINIMUM PSIG	MAXIMUM PSIG
January-2024		239	240	0			
February-2024		239	240	0			
March-2024		239	240	0			
April-2024		239	240	0			
May-2024		239	241	0			
June-2024		239	240	0			

### Certification

I certify under the penalty of law that I have personally examined and am familiar with the information submitted in this document and all attachments and that, based on my inquiry of those individuals immediately responsible for obtaining the information, I believe that the information is true, accurate, and complete. I am aware that there are significant penalties for submitting false information, including the possibility of fine and imprisonment. (Ref. 40 CFR 144.32)

Name and Official Title (Please type or print)

Derek Snodgrass, Brine Production Operator

Signature

Date Signed

07/08/24



United States Environmental Protection Agency  
Washington, DC 20460

## ANNUAL DISPOSAL/INJECTION WELL MONITORING REPORT

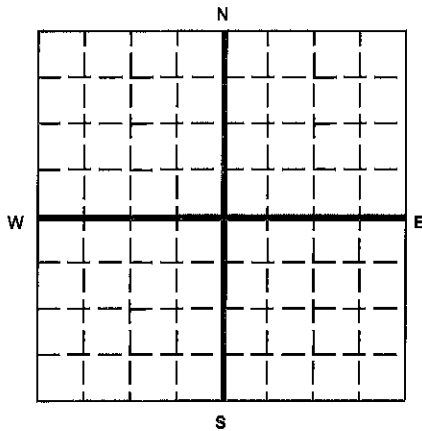
### Name and Address of Existing Permittee

USC Saltville Brine, LLC  
4800 San Felipe, Houston, TX 77056

### Name and Address of Surface Owner

USC Saltville Brine, LLC  
4800 San Felipe, Houston, TX 77056

### Locate Well and Outline Unit on Section Plat - 640 Acres



### State

Virginia

### County

Smyth/Washington

### Permit Number

VAS3G931BSMY

### Surface Location Description

1/4 of 1/4 of 1/4 of 1/4 of Section Township Range

### Locate well in two directions from nearest lines of quarter section and drilling unit

### Surface

Location ft. from (N/S) Line of quarter section

and ft. from (E/W) Line of quarter section.

### WELL ACTIVITY

- ☐ Brine Disposal  
☐ Enhanced Recovery  
☐ Hydrocarbon Storage

### TYPE OF PERMIT

- ☐ Individual  
☒ Area

Number of Wells 17

Lease Name Saltville

Well Number #13B

### INJECTION PRESSURE

### TOTAL VOLUME INJECTED

### TUBING -- CASING ANNULUS PRESSURE (OPTIONAL MONITORING)

MONTH	YEAR	AVERAGE PSIG	MAXIMUM PSIG	BBL	MCF	MINIMUM PSIG	MAXIMUM PSIG
January-2024		239	239	0			
February-2024		239	239	0			
March-2024		239	239	0			
April-2024		239	239	0			
May-2024		239	240	0			
June-2024		239	239	0			

### Certification

I certify under the penalty of law that I have personally examined and am familiar with the information submitted in this document and all attachments and that, based on my inquiry of those individuals immediately responsible for obtaining the information, I believe that the information is true, accurate, and complete. I am aware that there are significant penalties for submitting false information, including the possibility of fine and imprisonment. (Ref. 40 CFR 144.32)

### Name and Official Title (Please type or print)

Derek Snodgrass, Brine Production Operator

### Signature

### Date Signed

07/08/24