

ANNUAL DISPOSAL/INJECTION WELL MONITORING REPORT

Name and Address of Surface Owner

USC Saltville Brine, LLC
4800 San Felipe, Houston, TX 77056

State
Virginia

County
Smyth/Washington

Permit Number
VAS3G931BSMY

N

W

F

\$

1/4 of 1/4 of 1/4 of 1/4 of Section Township Range

Location ft. frm (N/S) Line of quarter section
and ft. from (E/W) Line of quarter section.

- ☐ Brine Disposal
- ☐ Enhanced Recovery
- ☐ Hydrocarbon Storage

☐ Individual
☒ Area

Number of Wells 17

Lease Name Saltville

Well Number #14A

TOTAL VOLUME INJECTED

**TUBING -- CASING ANNULUS PRESSURE
(OPTIONAL MONITORING)**

[illegible]

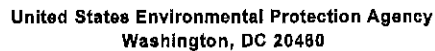
I certify under the penalty of law that I have personally examined and am familiar with the information submitted in this document and all attachments and that, based on my inquiry of those individuals immediately responsible for obtaining the information, I believe that the information is true, accurate, and complete. I am aware that there are significant penalties for submitting false information, including the possibility of fine and imprisonment. (Ref. 40 CFR 144.32)

Signature _____

Signature Corey K. Nagras

Date Signed _____

1/7/2025



Name and Address of Existing Permittee

Name and Address of Surface Owner

**Locate Well and Outline Unit on
Section Plat - 640 Acres**

39

State

Virginia

County

Smyth/Washington

Permit Number

VAS3G931BSMY

Surface Location Description

1/4 of 1/4 of 1/4 of 1/4 of Section Township Range

Locate well in two directions from nearest lines of quarter section and drilling unit

Surface

Location ft. frm (N/S) Line of quarter section
and ft. from (E/W) Line of quarter section.

WELL ACTIVITY

- ☐ Brine Disposal
- ☐ Enhanced Recovery
- ☐ Hydrocarbon Storage

TYPE OF PERMIT

☐ Individual
☒ Area

Number of Wells 17

Lease Name Saltville

Well Number #17

INJECTION PRESSURE

TOTAL VOLUME INJECTED

**TUBING -- CASING ANNULUS PRESSURE
(OPTIONAL MONITORING)**

Certification

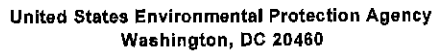
Name and Official Title (Please type or print)

Derek Snodgrass, Brine Production Operator

Signature

Date Signed _____

1/7/2025



Name and Address of Existing Permittee

Name and Address of Surface Owner

**Locate Well and Outline Unit on
Section Plat - 640 Acres**

w

S

State

County

Permit Number

Surface Location Description

Locate well in two directions from nearest lines of quarter section and drilling unit

Surface

Location ft. frm (N/S) Line of quarter section

and ft. from (E/W) Line of quarter section.

WELL ACTIVITY

TYPE OF PERMIT

Brine Disposal

 Individual

☐ **Enhanced Recovery**

☒ **Area**

 Hydrocarbon Storage

Number of Wells 17

Lease Name Saltville

Well Number **#9**

INJECTION PRESSURE

TOTAL VOLUME INJECTED

**TUBING -- CASING ANNULUS PRESSURE
(OPTIONAL MONITORING)**

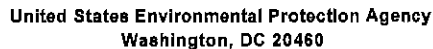
Certification

Name and Official Title (Please type or print)

Signature

Date Signed _____

1/7/2025



ANNUAL DISPOSAL/INJECTION WELL MONITORING REPORT


Name and Address of Existing Permittee USC Saltville Brine, LLC 4800 San Felipe, Houston, TX 77056	Name and Address of Surface Owner USC Saltville Brine, LLC 4800 San Felipe, Houston, TX 77056
---	--

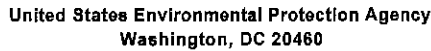
<p>Locate Well and Outline Unit on Section Plat - 640 Acres</p> <div style="text-align: center; margin-bottom: 10px;">N</div> <div style="display: flex; align-items: center; justify-content: center;"> <div style="width: 100px; height: 100px; border: 1px solid black; position: relative;"> <div style="position: absolute; top: 0; right: 0; bottom: 0; left: 0; border: 1px solid black; border-style: dashed;"></div> </div> <div style="margin: 0 10px;">W</div> <div style="width: 100px; height: 100px; border: 1px solid black; position: relative;"> <div style="position: absolute; top: 0; right: 0; bottom: 0; left: 0; border: 1px solid black; border-style: dashed;"></div> </div> <div style="margin: 0 10px;">E</div> </div>	<table border="1" style="width: 100%; border-collapse: collapse;"> <tr> <td style="width: 33%; padding: 5px;"> State <div style="border: 1px solid black; padding: 2px;">Virginia</div> </td> <td style="width: 33%; padding: 5px;"> County <div style="border: 1px solid black; padding: 2px;">Smyth/Washington</div> </td> <td style="width: 34%; padding: 5px;"> Permit Number <div style="border: 1px solid black; padding: 2px;">VAS3G931BSMY</div> </td> </tr> <tr> <td colspan="3" style="padding: 5px;"> Surface Location Description <div style="border: 1px solid black; padding: 2px;"> <div style="display: flex; align-items: center; gap: 5px;"> <div style="border: 1px solid black; width: 30px; height: 20px;"></div> 1/4 of <div style="border: 1px solid black; width: 30px; height: 20px;"></div> 1/4 of <div style="border: 1px solid black; width: 30px; height: 20px;"></div> 1/4 of <div style="border: 1px solid black; width: 30px; height: 20px;"></div> 1/4 of <div style="border: 1px solid black; width: 30px; height: 20px;"></div> Section <div style="border: 1px solid black; width: 30px; height: 20px;"></div> Township: <div style="border: 1px solid black; width: 30px; height: 20px;"></div> Range <div style="border: 1px solid black; width: 30px; height: 20px;"></div> </div> </div> </td> </tr> <tr> <td colspan="3" style="padding: 5px;"> Locate well in two directions from nearest lines of quarter section and drilling unit Surface Location <div style="border: 1px solid black; width: 30px; height: 20px;"></div> ft. frm (N/S) <div style="border: 1px solid black; width: 30px; height: 20px;"></div> Line of quarter section and <div style="border: 1px solid black; width: 30px; height: 20px;"></div> ft. from (E/W) <div style="border: 1px solid black; width: 30px; height: 20px;"></div> Line of quarter section. </td> </tr> <tr> <td colspan="3" style="padding: 5px;"> <table style="width: 100%;"> <tr> <th style="width: 50%; text-align: left;">WELL ACTIVITY</th> <th style="width: 50%; text-align: left;">TYPE OF PERMIT</th> </tr> <tr> <td> <input type="checkbox"/> Brine Disposal <input type="checkbox"/> Enhanced Recovery <input type="checkbox"/> Hydrocarbon Storage </td> <td> <input type="checkbox"/> Individual <input checked="" type="checkbox"/> Area Number of Wells: <div style="border: 1px solid black; width: 30px; text-align: center;">17</div> </td> </tr> </table> </td> </tr> <tr> <td colspan="3" style="padding: 5px;"> Lease Name: <div style="border: 1px solid black; padding: 2px;">Saltville</div> Well Number: <div style="border: 1px solid black; padding: 2px;">#131</div> </td> </tr> </table>	State <div style="border: 1px solid black; padding: 2px;">Virginia</div>	County <div style="border: 1px solid black; padding: 2px;">Smyth/Washington</div>	Permit Number <div style="border: 1px solid black; padding: 2px;">VAS3G931BSMY</div>	Surface Location Description <div style="border: 1px solid black; padding: 2px;"> <div style="display: flex; align-items: center; gap: 5px;"> <div style="border: 1px solid black; width: 30px; height: 20px;"></div> 1/4 of <div style="border: 1px solid black; width: 30px; height: 20px;"></div> 1/4 of <div style="border: 1px solid black; width: 30px; height: 20px;"></div> 1/4 of <div style="border: 1px solid black; width: 30px; height: 20px;"></div> 1/4 of <div style="border: 1px solid black; width: 30px; height: 20px;"></div> Section <div style="border: 1px solid black; width: 30px; height: 20px;"></div> Township: <div style="border: 1px solid black; width: 30px; height: 20px;"></div> Range <div style="border: 1px solid black; width: 30px; height: 20px;"></div> </div> </div>			Locate well in two directions from nearest lines of quarter section and drilling unit Surface Location <div style="border: 1px solid black; width: 30px; height: 20px;"></div> ft. frm (N/S) <div style="border: 1px solid black; width: 30px; height: 20px;"></div> Line of quarter section and <div style="border: 1px solid black; width: 30px; height: 20px;"></div> ft. from (E/W) <div style="border: 1px solid black; width: 30px; height: 20px;"></div> Line of quarter section.			<table style="width: 100%;"> <tr> <th style="width: 50%; text-align: left;">WELL ACTIVITY</th> <th style="width: 50%; text-align: left;">TYPE OF PERMIT</th> </tr> <tr> <td> <input type="checkbox"/> Brine Disposal <input type="checkbox"/> Enhanced Recovery <input type="checkbox"/> Hydrocarbon Storage </td> <td> <input type="checkbox"/> Individual <input checked="" type="checkbox"/> Area Number of Wells: <div style="border: 1px solid black; width: 30px; text-align: center;">17</div> </td> </tr> </table>			WELL ACTIVITY	TYPE OF PERMIT	<input type="checkbox"/> Brine Disposal <input type="checkbox"/> Enhanced Recovery <input type="checkbox"/> Hydrocarbon Storage	<input type="checkbox"/> Individual <input checked="" type="checkbox"/> Area Number of Wells: <div style="border: 1px solid black; width: 30px; text-align: center;">17</div>	Lease Name: <div style="border: 1px solid black; padding: 2px;">Saltville</div> Well Number: <div style="border: 1px solid black; padding: 2px;">#131</div>		
State <div style="border: 1px solid black; padding: 2px;">Virginia</div>	County <div style="border: 1px solid black; padding: 2px;">Smyth/Washington</div>	Permit Number <div style="border: 1px solid black; padding: 2px;">VAS3G931BSMY</div>																		
Surface Location Description <div style="border: 1px solid black; padding: 2px;"> <div style="display: flex; align-items: center; gap: 5px;"> <div style="border: 1px solid black; width: 30px; height: 20px;"></div> 1/4 of <div style="border: 1px solid black; width: 30px; height: 20px;"></div> 1/4 of <div style="border: 1px solid black; width: 30px; height: 20px;"></div> 1/4 of <div style="border: 1px solid black; width: 30px; height: 20px;"></div> 1/4 of <div style="border: 1px solid black; width: 30px; height: 20px;"></div> Section <div style="border: 1px solid black; width: 30px; height: 20px;"></div> Township: <div style="border: 1px solid black; width: 30px; height: 20px;"></div> Range <div style="border: 1px solid black; width: 30px; height: 20px;"></div> </div> </div>																				
Locate well in two directions from nearest lines of quarter section and drilling unit Surface Location <div style="border: 1px solid black; width: 30px; height: 20px;"></div> ft. frm (N/S) <div style="border: 1px solid black; width: 30px; height: 20px;"></div> Line of quarter section and <div style="border: 1px solid black; width: 30px; height: 20px;"></div> ft. from (E/W) <div style="border: 1px solid black; width: 30px; height: 20px;"></div> Line of quarter section.																				
<table style="width: 100%;"> <tr> <th style="width: 50%; text-align: left;">WELL ACTIVITY</th> <th style="width: 50%; text-align: left;">TYPE OF PERMIT</th> </tr> <tr> <td> <input type="checkbox"/> Brine Disposal <input type="checkbox"/> Enhanced Recovery <input type="checkbox"/> Hydrocarbon Storage </td> <td> <input type="checkbox"/> Individual <input checked="" type="checkbox"/> Area Number of Wells: <div style="border: 1px solid black; width: 30px; text-align: center;">17</div> </td> </tr> </table>			WELL ACTIVITY	TYPE OF PERMIT	<input type="checkbox"/> Brine Disposal <input type="checkbox"/> Enhanced Recovery <input type="checkbox"/> Hydrocarbon Storage	<input type="checkbox"/> Individual <input checked="" type="checkbox"/> Area Number of Wells: <div style="border: 1px solid black; width: 30px; text-align: center;">17</div>														
WELL ACTIVITY	TYPE OF PERMIT																			
<input type="checkbox"/> Brine Disposal <input type="checkbox"/> Enhanced Recovery <input type="checkbox"/> Hydrocarbon Storage	<input type="checkbox"/> Individual <input checked="" type="checkbox"/> Area Number of Wells: <div style="border: 1px solid black; width: 30px; text-align: center;">17</div>																			
Lease Name: <div style="border: 1px solid black; padding: 2px;">Saltville</div> Well Number: <div style="border: 1px solid black; padding: 2px;">#131</div>																				

[illegible]

Certification

I certify under the penalty of law that I have personally examined and am familiar with the information submitted in this document and all attachments and that, based on my inquiry of those individuals immediately responsible for obtaining the information, I believe that the information is true, accurate, and complete. I am aware that there are significant penalties for submitting false information, including the possibility of fine and imprisonment. (Ref. 40 CFR 144.32)

Name and Official Title (Please type or print)	Signature	Date Signed
Derek Snodgrass, Brine Production Operator		1/7/2025



ANNUAL DISPOSAL/INJECTION WELL MONITORING REPORT


Name and Address of Existing Permittee USC Saltville Brine, LLC 4800 San Felipe, Houston, TX 77056		Name and Address of Surface Owner USC Saltville Brine, LLC 4800 San Felipe, Houston, TX 77056	
---	--	--	--

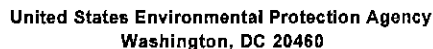
Locate Well and Outline Unit on Section Plat - 640 Acres <div style="text-align: center; margin-top: 10px;"> </div>		<table border="1" style="width: 100%; border-collapse: collapse;"> <tr> <td style="width: 25%;">State Virginia</td> <td style="width: 25%;">County Smyth/Washington</td> <td style="width: 50%;">Permit Number VAS3G931BSMY</td> </tr> </table> <p>Surface Location Description <input type="text"/> 1/4 of <input type="text"/> 1/4 of <input type="text"/> 1/4 of <input type="text"/> 1/4 of Section <input type="text"/> Township <input type="text"/> Range <input type="text"/></p> <p>Locate well in two directions from nearest lines of quarter section and drilling unit</p> <p>Surface Location <input type="text"/> ft. frm (N/S) <input type="text"/> Line of quarter section and <input type="text"/> ft. from (E/W) <input type="text"/> Line of quarter section.</p> <table border="1" style="width: 100%; border-collapse: collapse;"> <tr> <td style="width: 50%; vertical-align: top;"> WELL ACTIVITY <input type="checkbox"/> Brine Disposal <input type="checkbox"/> Enhanced Recovery <input type="checkbox"/> Hydrocarbon Storage </td> <td style="width: 50%; vertical-align: top;"> TYPE OF PERMIT <input type="checkbox"/> Individual <input checked="" type="checkbox"/> Area Number of Wells <input type="text" value="17"/> </td> </tr> </table> <p>Lease Name <input type="text" value="Saltville"/> Well Number <input type="text" value="#1A"/></p>			State Virginia	County Smyth/Washington	Permit Number VAS3G931BSMY	WELL ACTIVITY <input type="checkbox"/> Brine Disposal <input type="checkbox"/> Enhanced Recovery <input type="checkbox"/> Hydrocarbon Storage	TYPE OF PERMIT <input type="checkbox"/> Individual <input checked="" type="checkbox"/> Area Number of Wells <input type="text" value="17"/>
State Virginia	County Smyth/Washington	Permit Number VAS3G931BSMY							
WELL ACTIVITY <input type="checkbox"/> Brine Disposal <input type="checkbox"/> Enhanced Recovery <input type="checkbox"/> Hydrocarbon Storage	TYPE OF PERMIT <input type="checkbox"/> Individual <input checked="" type="checkbox"/> Area Number of Wells <input type="text" value="17"/>								

[illegible]

Certification

I certify under the penalty of law that I have personally examined and am familiar with the information submitted in this document and all attachments and that, based on my inquiry of those individuals immediately responsible for obtaining the information, I believe that the information is true, accurate, and complete. I am aware that there are significant penalties for submitting false information, including the possibility of fine and imprisonment. (Ref. 40 CFR 144.32)

Name and Official Title (Please type or print) Derek Snodgrass, Brine Production Operator	Signature 	Date Signed 1/7/2025
---	--	--------------------------------



Name and Address of Existing Permittee

USC Saltville Brine, LLC
4800 San Felipe, Houston, TX 77056

Name and Address of Surface Owner

USC Saltville Brine, LLC
4800 San Felipe, Houston, TX 77056

**Locate Well and Outline Unit on
Section Plat - 640 Acres**

State

Virginia

County

Smyth/Washington

Permit Number

VAS3G931BSMY

Surface Location Description

1/4 of 1/4 of 1/4 of 1/4 of Section Township Range

Locate well in two directions from nearest lines of quarter section and drilling unit

Surface

Location ft. frm (N/S) Line of quarter section

and ft. from (E/W) Line of quarter section.

WELL ACTIVITY

TYPE OF PERMIT

	Brine Disposal
---	-----------------------

Individual

Enhanced Recovery

Hydrocarbon Storage

Number of Wells 17

Leave Name Saltville

Well Number #3

INJECTION PRESSURE

TOTAL VOLUME INJECTED

**TUBING -- CASING ANNULUS PRESSURE
(OPTIONAL MONITORING)**

[illegible]

I certify under the penalty of law that I have personally examined and am familiar with the information submitted in this document and all attachments and that, based on my inquiry of those individuals immediately responsible for obtaining the information, I believe that the information is true, accurate, and complete. I am aware that there are significant penalties for submitting false information, including the possibility of fine and imprisonment. (Ref. 40 CFR 144.32)

Name and Official Title (Please type or print)

Derek Snodgrass, Brine Production Operator

Signature _____

Signature _____
 Date _____
 Address _____

Date Signed _____

1/7/2025



United States Environmental Protection Agency
Washington, DC 20460

ANNUAL DISPOSAL/INJECTION WELL MONITORING REPORT

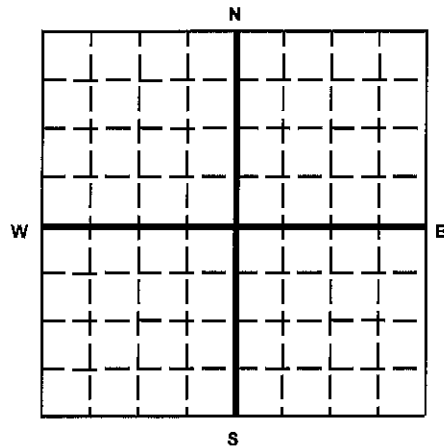
Name and Address of Existing Permittee

USC Saltville Brine, LLC
4800 San Felipe, Houston, TX 77056

Name and Address of Surface Owner

USC Saltville Brine, LLC
4800 San Felipe, Houston, TX 77056

Locate Well and Outline Unit on
Section Plat - 640 Acres



State

Virginia

County

Smyth/Washington

Permit Number

VAS3G931BSMY

Surface Location Description

☐ 1/4 of ☐ 1/4 of ☐ 1/4 of ☐ 1/4 of Section ☐ Township ☐ Range ☐

Locate well in two directions from nearest lines of quarter section and drilling unit

Surface

Location ☐ ft. from (N/S) ☐ Line of quarter section
and ☐ ft. from (E/W) ☐ Line of quarter section.

WELL ACTIVITY

- ☐ Brine Disposal
☐ Enhanced Recovery
☐ Hydrocarbon Storage

TYPE OF PERMIT

- ☐ Individual
☒ Area

Number of Wells

Lease Name

Well Number

INJECTION PRESSURE

TOTAL VOLUME INJECTED

TUBING -- CASING ANNULUS PRESSURE (OPTIONAL MONITORING)

MONTH	YEAR	AVERAGE PSIG	MAXIMUM PSIG	BBL	MCF	MINIMUM PSIG	MAXIMUM PSIG
July 2024		<input type="text" value="73"/>	<input type="text" value="74"/>	<input type="text" value="0"/>	<input type="text"/>	<input type="text"/>	<input type="text"/>
August 2024		<input type="text" value="72"/>	<input type="text" value="75"/>	<input type="text" value="0"/>	<input type="text"/>	<input type="text"/>	<input type="text"/>
September 2024		<input type="text" value="69"/>	<input type="text" value="74"/>	<input type="text" value="0"/>	<input type="text"/>	<input type="text"/>	<input type="text"/>
October 2024		<input type="text" value="72"/>	<input type="text" value="75"/>	<input type="text" value="0"/>	<input type="text"/>	<input type="text"/>	<input type="text"/>
November 2024		<input type="text" value="73"/>	<input type="text" value="74"/>	<input type="text" value="0"/>	<input type="text"/>	<input type="text"/>	<input type="text"/>
December 2024		<input type="text" value="69"/>	<input type="text" value="73"/>	<input type="text" value="0"/>	<input type="text"/>	<input type="text"/>	<input type="text"/>
		<input type="text"/>	<input type="text"/>	<input type="text"/>	<input type="text"/>	<input type="text"/>	<input type="text"/>
		<input type="text"/>	<input type="text"/>	<input type="text"/>	<input type="text"/>	<input type="text"/>	<input type="text"/>
		<input type="text"/>	<input type="text"/>	<input type="text"/>	<input type="text"/>	<input type="text"/>	<input type="text"/>
		<input type="text"/>	<input type="text"/>	<input type="text"/>	<input type="text"/>	<input type="text"/>	<input type="text"/>
		<input type="text"/>	<input type="text"/>	<input type="text"/>	<input type="text"/>	<input type="text"/>	<input type="text"/>
		<input type="text"/>	<input type="text"/>	<input type="text"/>	<input type="text"/>	<input type="text"/>	<input type="text"/>
		<input type="text"/>	<input type="text"/>	<input type="text"/>	<input type="text"/>	<input type="text"/>	<input type="text"/>
		<input type="text"/>	<input type="text"/>	<input type="text"/>	<input type="text"/>	<input type="text"/>	<input type="text"/>
		<input type="text"/>	<input type="text"/>	<input type="text"/>	<input type="text"/>	<input type="text"/>	<input type="text"/>
		<input type="text"/>	<input type="text"/>	<input type="text"/>	<input type="text"/>	<input type="text"/>	<input type="text"/>
		<input type="text"/>	<input type="text"/>	<input type="text"/>	<input type="text"/>	<input type="text"/>	<input type="text"/>
		<input type="text"/>	<input type="text"/>	<input type="text"/>	<input type="text"/>	<input type="text"/>	<input type="text"/>
		<input type="text"/>	<input type="text"/>	<input type="text"/>	<input type="text"/>	<input type="text"/>	<input type="text"/>
		<input type="text"/>	<input type="text"/>	<input type="text"/>	<input type="text"/>	<input type="text"/>	<input type="text"/>

Certification

I certify under the penalty of law that I have personally examined and am familiar with the information submitted in this document and all attachments and that, based on my inquiry of those individuals immediately responsible for obtaining the information, I believe that the information is true, accurate, and complete. I am aware that there are significant penalties for submitting false information, including the possibility of fine and imprisonment. (Ref. 40 CFR 144.32)

Name and Official Title (Please type or print)

Derek Snodgrass, Brine Production Operator

Signature

Date Signed

1/7/2025



ANNUAL DISPOSAL/INJECTION WELL MONITORING REPORT

Name and Address of Existing Permittee

USC Saltville Brine, LLC
4800 San Felipe, Houston, TX 77056

Name and Address of Surface Owner

USC Saltville Brine, LLC
4800 San Felipe, Houston, TX 77056

**Locate Well and Outline Unit on
Section Plat - 640 Acres**

State

Virginia

County

Smyth/Washington

Permit Number

VAS3G931BSMY

Surface Location Description

1/4 of 1/4 of 1/4 of 1/4 of Section Township Range

Locate well in two directions from nearest lines of quarter section and drilling unit

Surface

Location ft. frm (N/S) Line of quarter section
and ft. from (E/W) Line of quarter section.

WELL ACTIVITY

TYPE OF PERMIT

Brine Disposal

Individual

Enhanced Recovery

 Area

 Hydrocarbon Storage

Number of Wells 17

Lease Name Saltville

Well Number #15

INJECTION PRESSURE

TOTAL VOLUME INJECTED

TUBING -- CASING ANNULUS PRESSURE
(OPTIONAL MONITORING)

[illegible]

Certification

I certify under the penalty of law that I have personally examined and am familiar with the information submitted in this document and all attachments and that, based on my inquiry of those individuals immediately responsible for obtaining the information, I believe that the information is true, accurate, and complete. I am aware that there are significant penalties for submitting false information, including the possibility of fine and imprisonment. (Ref. 40 CFR 144.32)

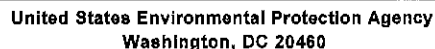
Name and Official Title (Please type or print)

Derek Snodgrass, Brine Production Operator

Signature

Date Signed _____

1/7/2025



Name and Address of Existing Permittee

USC Saltville Brine, LLC
4800 San Felipe, Houston, TX 77056

Name and Address of Surface Owner

USC Saltville Brine, LLC
4800 San Felipe, Houston, TX 77056

**Locate Well and Outline Unit on
Section Plat - 640 Acres**

State

Virginia

County

Smyth/Washington

Permit Number

VAS3G931BSMY

Surface Location Description

1/4 of 1/4 of 1/4 of 1/4 of Section Township Range

Locate well in two directions from nearest lines of quarter section and drilling unit.

Surface

Location ft. frm (N/S) Line of quarter section
and ft. from (E/W) Line of quarter section.

WELL ACTIVITY

- ☐ Brine Disposal
- ☐ Enhanced Recovery
- ☐ Hydrocarbon Storage

TYPE OF PERMIT

Individual
Area

Number of Wells 17

Lease Name Saltville

Well Number #4

INJECTION PRESSURE

TOTAL VOLUME INJECTED

**TUBING -- CASING ANNULUS PRESSURE
(OPTIONAL MONITORING)**

[illegible]

Certification

I certify under the penalty of law that I have personally examined and am familiar with the information submitted in this document and all attachments and that, based on my inquiry of those individuals immediately responsible for obtaining the information, I believe that the information is true, accurate, and complete. I am aware that there are significant penalties for submitting false information, including the possibility of fine and imprisonment. (Ref. 40 CFR 144.32)

Name and Official Title (Please type or print)

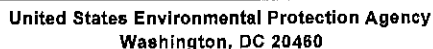
Derek Snodgrass, Brine Production Operator

Signature _____

Signature _____

Date Signed _____

1/7/2025



ANNUAL DISPOSAL/INJECTION WELL MONITORING REPORT


Name and Address of Existing Permittee USC Saltville Brine, LLC 4800 San Felipe, Houston, TX 77056	Name and Address of Surface Owner USC Saltville Brine, LLC 4800 San Felipe, Houston, TX 77056
---	--

<p>Locate Well and Outline Unit on Section Plat - 640 Acres</p> <div style="text-align: center; margin-top: 20px;"> </div>	<table border="1" style="width: 100%; border-collapse: collapse;"> <tr> <td style="width: 33%; padding: 5px;"> State <div style="border: 1px solid black; padding: 2px;">Virginia</div> </td> <td style="width: 33%; padding: 5px;"> County <div style="border: 1px solid black; padding: 2px;">Smyth/Washington</div> </td> <td style="width: 34%; padding: 5px;"> Permit Number <div style="border: 1px solid black; padding: 2px;">VAS3G931BSMY</div> </td> </tr> <tr> <td colspan="3" style="padding: 5px;"> Surface Location Description <div style="border: 1px solid black; padding: 2px;"> <input type="checkbox"/> 1/4 of <input type="checkbox"/> 1/4 of <input type="checkbox"/> 1/4 of <input type="checkbox"/> 1/4 of Section <input type="checkbox"/> Township <input type="checkbox"/> Range <input type="checkbox"/> </div> </td> </tr> <tr> <td colspan="3" style="padding: 5px;"> Locate well in two directions from nearest lines of quarter section and drilling unit Surface Location <input type="text"/> ft. frm (N/S) <input type="text"/> Line of quarter section and <input type="text"/> ft. from (E/W) <input type="text"/> Line of quarter section. </td> </tr> <tr> <td colspan="3" style="padding: 5px;"> <table style="width: 100%;"> <tr> <th style="text-align: left; width: 50%;">WELL ACTIVITY</th> <th style="text-align: left; width: 50%;">TYPE OF PERMIT</th> </tr> <tr> <td style="vertical-align: top;"> <input type="checkbox"/> Brine Disposal <input type="checkbox"/> Enhanced Recovery <input type="checkbox"/> Hydrocarbon Storage </td> <td style="vertical-align: top;"> <input type="checkbox"/> Individual <input checked="" type="checkbox"/> Area Number of Wells <div style="border: 1px solid black; padding: 0 5px;">17</div> </td> </tr> </table> </td> </tr> <tr> <td colspan="3" style="padding: 5px;"> Lease Name <div style="border: 1px solid black; padding: 2px;">Saltville</div> Well Number <div style="border: 1px solid black; padding: 2px;">#6</div> </td> </tr> </table>	State <div style="border: 1px solid black; padding: 2px;">Virginia</div>	County <div style="border: 1px solid black; padding: 2px;">Smyth/Washington</div>	Permit Number <div style="border: 1px solid black; padding: 2px;">VAS3G931BSMY</div>	Surface Location Description <div style="border: 1px solid black; padding: 2px;"> <input type="checkbox"/> 1/4 of <input type="checkbox"/> 1/4 of <input type="checkbox"/> 1/4 of <input type="checkbox"/> 1/4 of Section <input type="checkbox"/> Township <input type="checkbox"/> Range <input type="checkbox"/> </div>			Locate well in two directions from nearest lines of quarter section and drilling unit Surface Location <input type="text"/> ft. frm (N/S) <input type="text"/> Line of quarter section and <input type="text"/> ft. from (E/W) <input type="text"/> Line of quarter section.			<table style="width: 100%;"> <tr> <th style="text-align: left; width: 50%;">WELL ACTIVITY</th> <th style="text-align: left; width: 50%;">TYPE OF PERMIT</th> </tr> <tr> <td style="vertical-align: top;"> <input type="checkbox"/> Brine Disposal <input type="checkbox"/> Enhanced Recovery <input type="checkbox"/> Hydrocarbon Storage </td> <td style="vertical-align: top;"> <input type="checkbox"/> Individual <input checked="" type="checkbox"/> Area Number of Wells <div style="border: 1px solid black; padding: 0 5px;">17</div> </td> </tr> </table>			WELL ACTIVITY	TYPE OF PERMIT	<input type="checkbox"/> Brine Disposal <input type="checkbox"/> Enhanced Recovery <input type="checkbox"/> Hydrocarbon Storage	<input type="checkbox"/> Individual <input checked="" type="checkbox"/> Area Number of Wells <div style="border: 1px solid black; padding: 0 5px;">17</div>	Lease Name <div style="border: 1px solid black; padding: 2px;">Saltville</div> Well Number <div style="border: 1px solid black; padding: 2px;">#6</div>		
State <div style="border: 1px solid black; padding: 2px;">Virginia</div>	County <div style="border: 1px solid black; padding: 2px;">Smyth/Washington</div>	Permit Number <div style="border: 1px solid black; padding: 2px;">VAS3G931BSMY</div>																		
Surface Location Description <div style="border: 1px solid black; padding: 2px;"> <input type="checkbox"/> 1/4 of <input type="checkbox"/> 1/4 of <input type="checkbox"/> 1/4 of <input type="checkbox"/> 1/4 of Section <input type="checkbox"/> Township <input type="checkbox"/> Range <input type="checkbox"/> </div>																				
Locate well in two directions from nearest lines of quarter section and drilling unit Surface Location <input type="text"/> ft. frm (N/S) <input type="text"/> Line of quarter section and <input type="text"/> ft. from (E/W) <input type="text"/> Line of quarter section.																				
<table style="width: 100%;"> <tr> <th style="text-align: left; width: 50%;">WELL ACTIVITY</th> <th style="text-align: left; width: 50%;">TYPE OF PERMIT</th> </tr> <tr> <td style="vertical-align: top;"> <input type="checkbox"/> Brine Disposal <input type="checkbox"/> Enhanced Recovery <input type="checkbox"/> Hydrocarbon Storage </td> <td style="vertical-align: top;"> <input type="checkbox"/> Individual <input checked="" type="checkbox"/> Area Number of Wells <div style="border: 1px solid black; padding: 0 5px;">17</div> </td> </tr> </table>			WELL ACTIVITY	TYPE OF PERMIT	<input type="checkbox"/> Brine Disposal <input type="checkbox"/> Enhanced Recovery <input type="checkbox"/> Hydrocarbon Storage	<input type="checkbox"/> Individual <input checked="" type="checkbox"/> Area Number of Wells <div style="border: 1px solid black; padding: 0 5px;">17</div>														
WELL ACTIVITY	TYPE OF PERMIT																			
<input type="checkbox"/> Brine Disposal <input type="checkbox"/> Enhanced Recovery <input type="checkbox"/> Hydrocarbon Storage	<input type="checkbox"/> Individual <input checked="" type="checkbox"/> Area Number of Wells <div style="border: 1px solid black; padding: 0 5px;">17</div>																			
Lease Name <div style="border: 1px solid black; padding: 2px;">Saltville</div> Well Number <div style="border: 1px solid black; padding: 2px;">#6</div>																				

[illegible]

Certification

I certify under the penalty of law that I have personally examined and am familiar with the information submitted in this document and all attachments and that, based on my inquiry of those individuals immediately responsible for obtaining the information, I believe that the information is true, accurate, and complete. I am aware that there are significant penalties for submitting false information, including the possibility of fine and imprisonment. (Ref. 40 CFR 144.32)

Name and Official Title (Please type or print) Derek Snodgrass, Brine Production Operator	Signature 	Date Signed 1/7/2025
---	---	--------------------------------