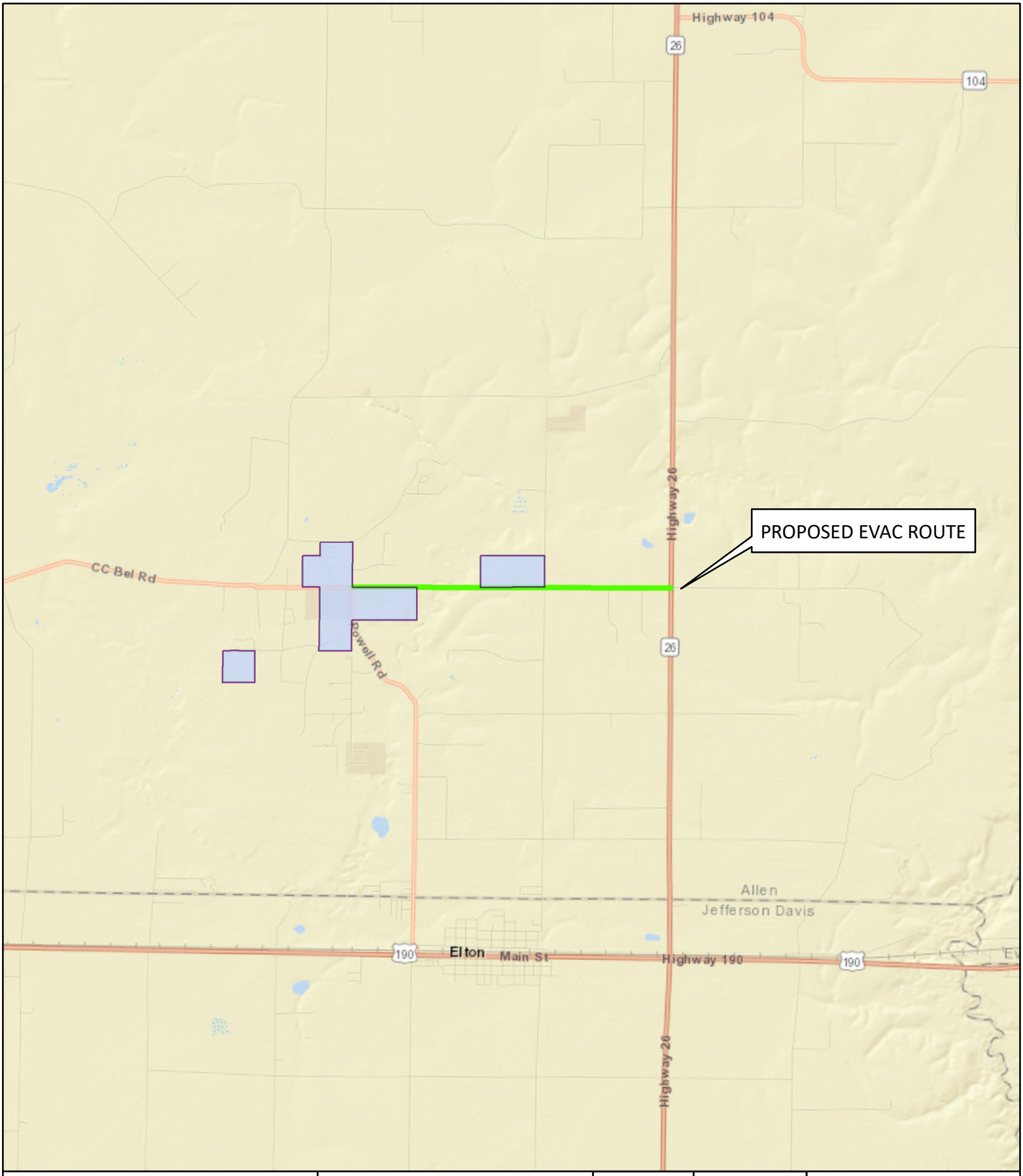

EXHIBIT 1
SITE LOCATION
ALLEN PARISH
CTLA

LEGEND

PROPOSED EVAC ROUTE

TRIBAL AGENCIES/ DEPARTMENTS AND SERVICES

2003.047
MSP

10/2/2024

N
W E
S

0 0.5 1 Miles

UES™

THIS IS NOT A SURVEY

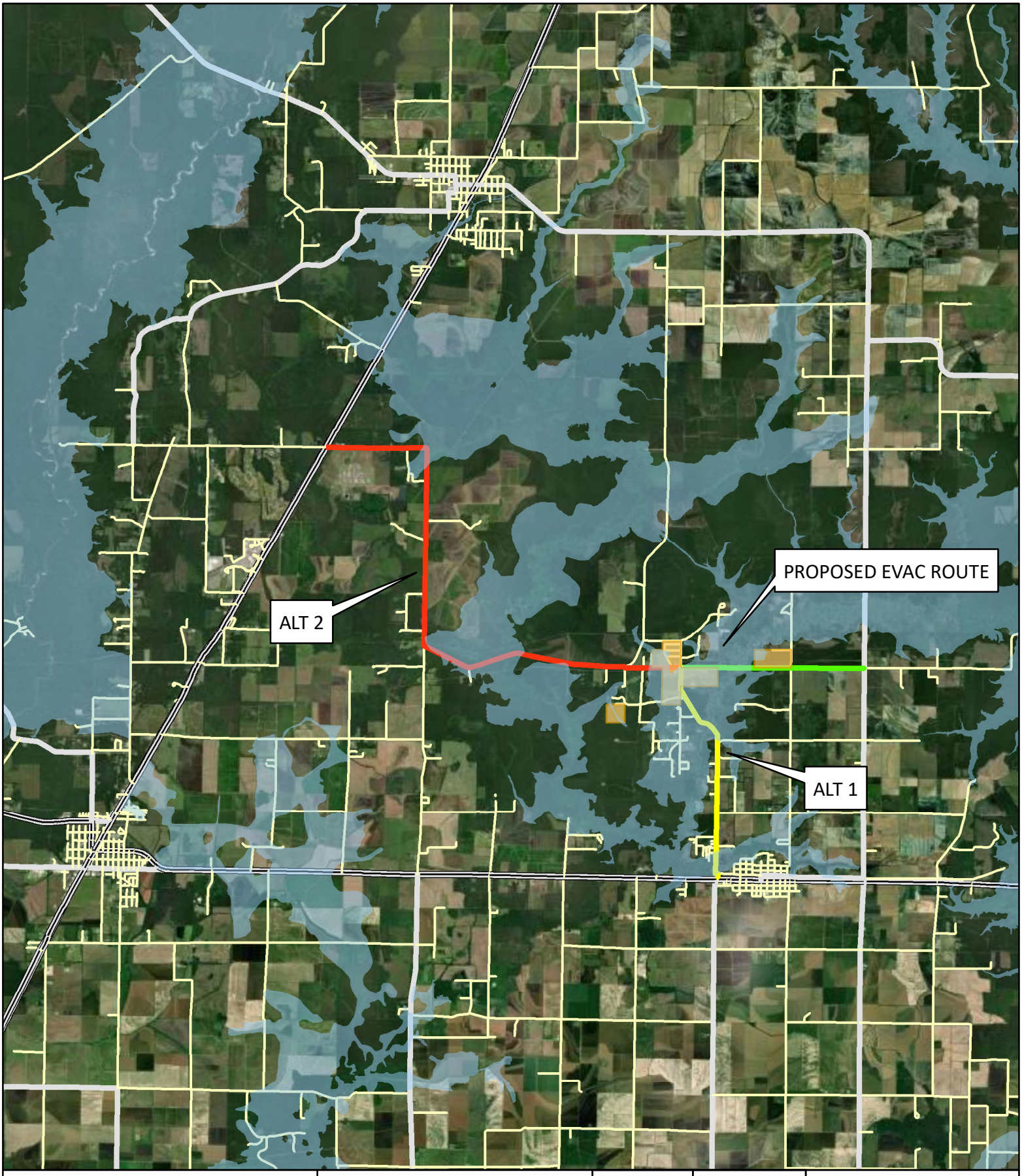

EXHIBIT 2
ALTERNATE ROUTES
W/FLOOD HAZARD
ALLEN PARISH
CTLA

LEGEND

FLOOD HAZARD

A/AE

ROADS

SECONDARY HIGHWAY OR MAJOR CONNECTING ROAD

CONNECTING ROAD

LOCAL ROAD

TRIBAL AGENCIES/DEPTS

2003.047
HLW

9/9/2024

N
W E
S

0 0.75 1.5
Miles

UES™

THIS IS NOT A SURVEY

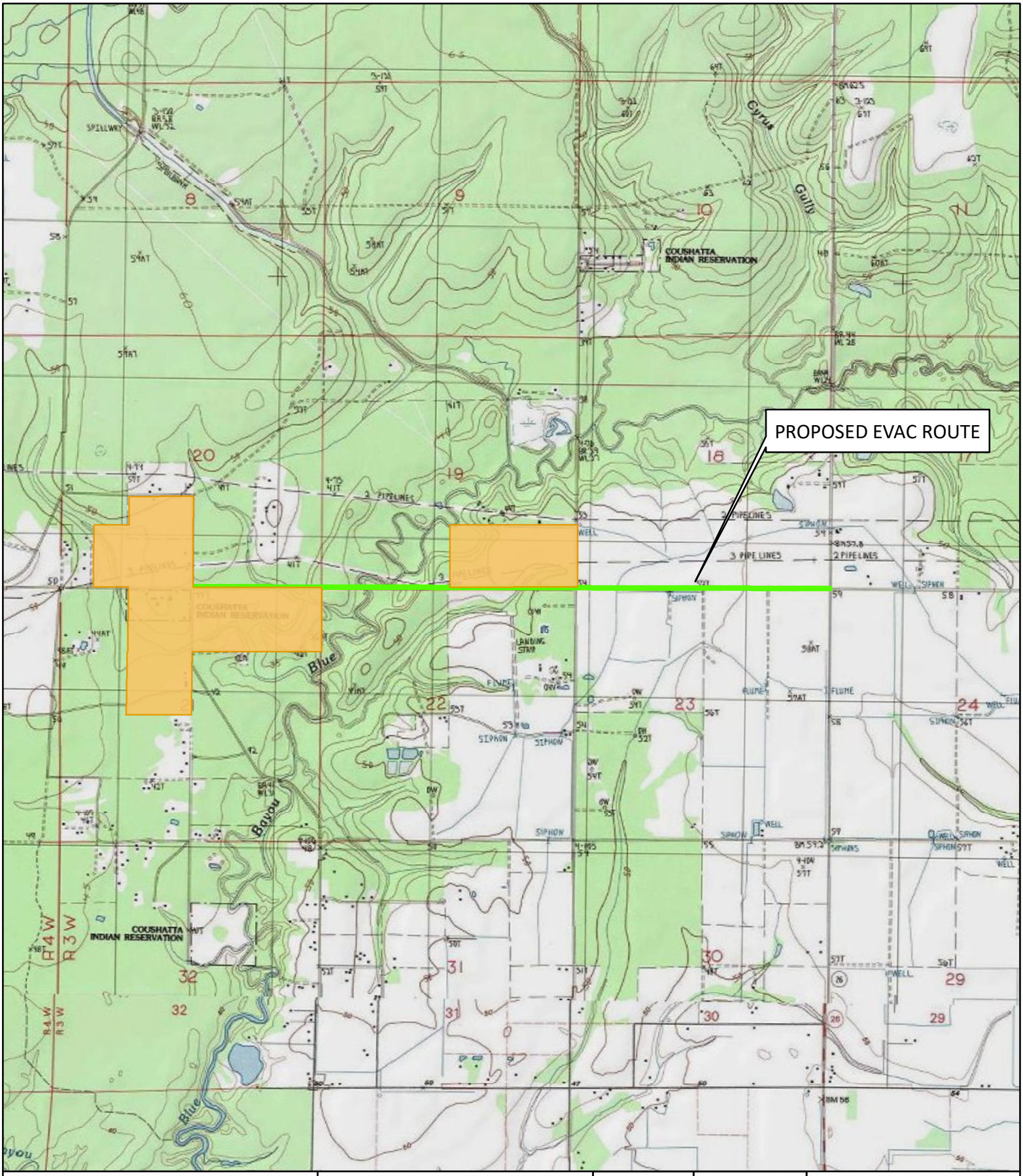

EXHIBIT 3 USGS TOPO MAP
ALLEN PARISH
CTLA

LEGEND

- PROPOSED EVAC ROUTE
- TRIBAL AGENCIES/ DEPTS AND SERVICES

2003.047
MSP

10/2/2024

N
W E
S

0 0.25 0.5 Miles

UES™

THIS IS NOT A SURVEY

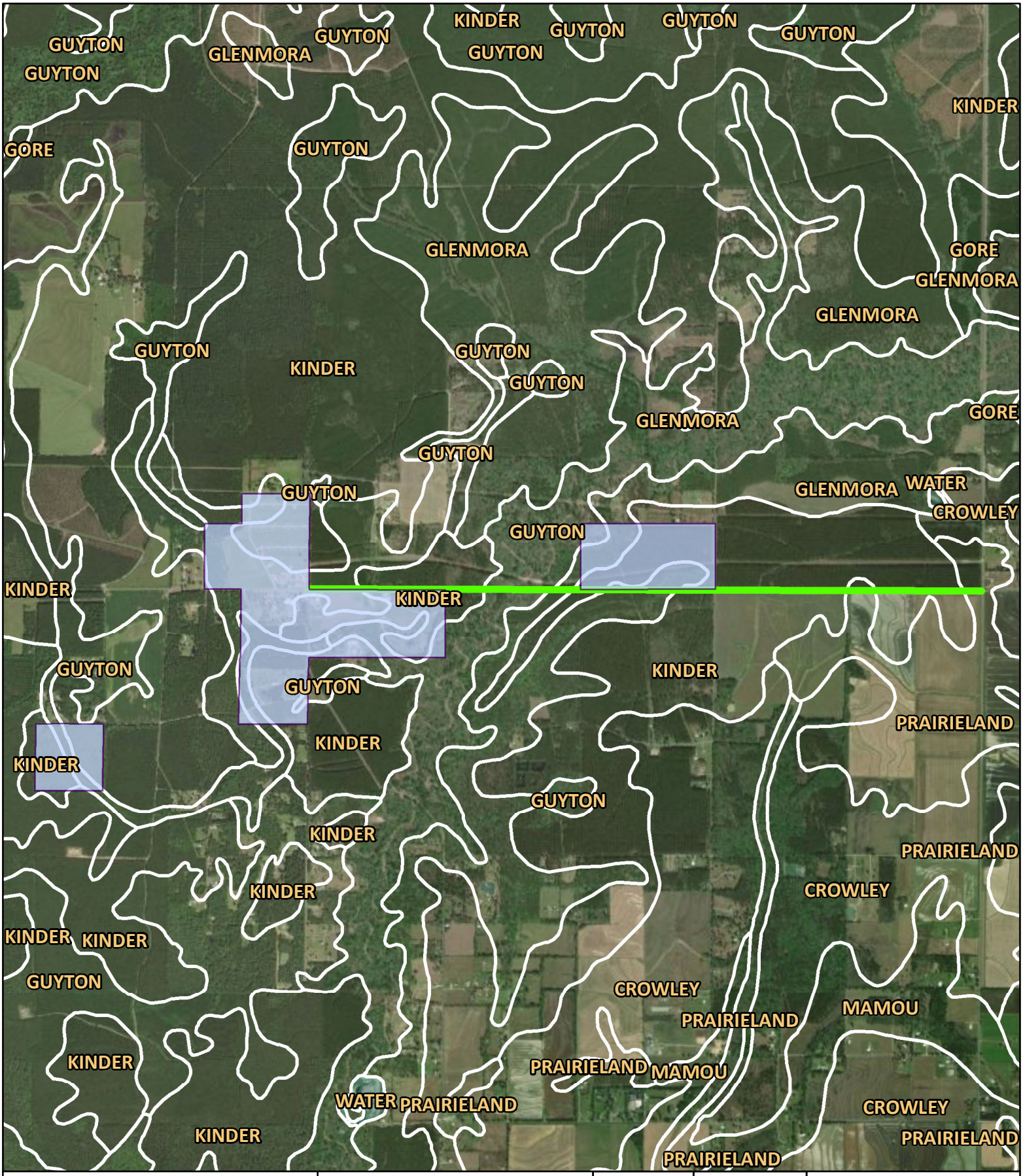

EXHIBIT 4
NRCS SOILS MAP
ALLEN PARISH
MULTIPLE PIDS
MMLH

LEGEND

PROPOSED EVAC ROUTE

TRIBAL AGENCIES/ DEPTS AND SERVICES

2003.047
HLW

9/9/2024

N
W E
S

0 1,150 2,300
Feet

UES™

THIS IS NOT A SURVEY