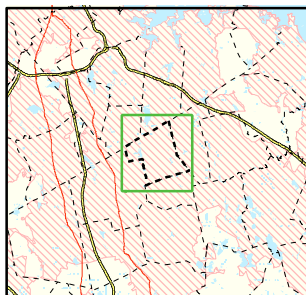




Area of Focus:



**NPDES Phase II Stormwater Program  
Automatically Designated MS4 Areas  
*Abington, Massachusetts***

-  Abington Town Boundary
-  Regulated Area (2000 Urbanized Area)

Town Population: 14,605  
Regulated Population: 14,605



0 0.3 0.6 0.9 Miles

Data Sources: Urbanized Areas from US Census Bureau (2000). Political boundaries from MassGIS. Hydrography from NHD. Transportation data from GDT at 1:24,000.  
Map Created: 9/27/02; US EPA- New England GIS Center  
L:/projects/stormwater/phase2/matowns/new/