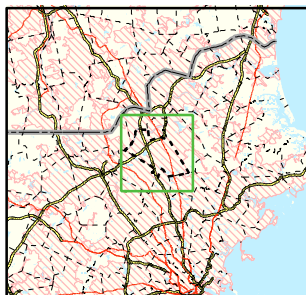




Area of Focus:



NPDES Phase II Stormwater Program Automatically Designated MS4 Areas *Andover, Massachusetts*

-  Andover Town Boundary
-  Regulated Area (2000 Urbanized Area)

Town Population: 31,247
Regulated Population: 31,247



0 0.7 1.4 2.1 Miles

Data Sources: Urbanized Areas from US Census Bureau (2000). Political boundaries from MassGIS. Hydrography from NHD. Transportation data from GDT at 1:24,000. Map Created: 9/27/02; US EPA- New England GIS Center L:/projects/stormwater/phase2/matowns/new/