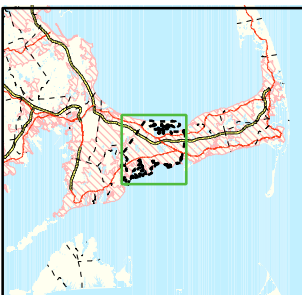




Area of Focus:



# NPDES Phase II Stormwater Program Automatically Designated MS4 Areas *Barnstable, Massachusetts*

-  Barnstable Town Boundary
-  Regulated Area (2000 Urbanized Area)

Town Population: 47,821  
Regulated Population: 45,762



0 0.7 1.4 2.1 Miles

Data Sources: Urbanized Areas from US Census Bureau (2000). Political boundaries from Mass GIS. Hydrography from NHD. Transportation data from GDT at 1:24,000. Map Updated: 10/4/02; US EPA- New England GIS Center L:/projects/stormwater/phase2/nhtowns/new/