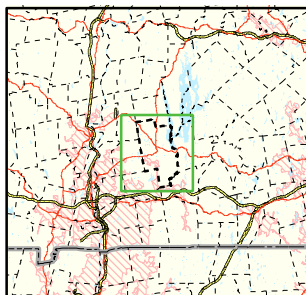




Area of Focus:



**NPDES Phase II Stormwater Program
Automatically Designated MS4 Areas
*Belchertown, Massachusetts***

-  Belchertown Town Boundary
-  Regulated Area (2000 Urbanized Area)

Town Population: 12,968
Regulated Population: 1,277



0 0.8 1.6 2.4 Miles

Data Sources: Urbanized Areas from US Census Bureau (2000). Political boundaries from Mass GIS. Hydrography from NHD. Transportation data from GDT at 1:24,000. Map Updated: 10/4/02; US EPA- New England GIS Center L:/projects/stormwater/phase2/nhtowns/new/