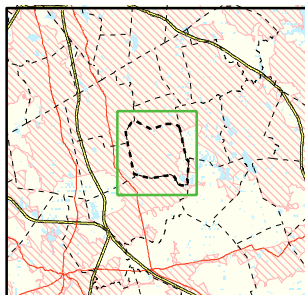




Area of Focus:



**NPDES Phase II Stormwater Program
Automatically Designated MS4 Areas**
East Bridgewater, Massachusetts

-  East Bridgewater Town Boundary
-  Regulated Area (2000 Urbanized Area)

Town Population: 12,974
Regulated Population: 12,919



0 0.4 0.8 1.2 Miles

Data Sources: Urbanized Areas from US Census Bureau (2000). Political boundaries from MassGIS. Hydrography from NHD. Transportation data from GDT at 1:24,000.
Map Created: 10/4/02; US EPA- New England GIS Center
L:/projects/stormwater/phase2/matowns/new/