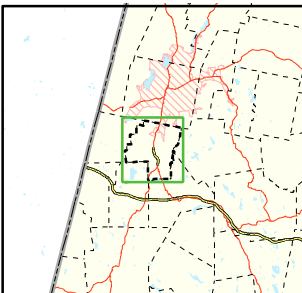




Area of Focus:



**NPDES Phase II Stormwater Program  
Automatically Designated MS4 Areas**  
*Lenox, Massachusetts*

-  Lenox Town Boundary
-  Regulated Area (2000 Urbanized Area)

Town Population: 5,077  
Regulated Population: 913



0 0.4 0.8 1.2 Miles

Data Sources: Urbanized Areas from US Census Bureau (2000). Political boundaries from MassGIS. Hydrography from NHD. Transportation data from GDT at 1:24,000.  
Map Created: 11/18/02; US EPA- New England GIS Center  
L:/projects/stormwater/phase2/matowns/new/