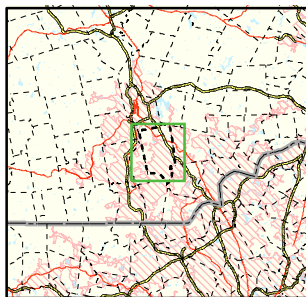




Area of Focus:



NPDES Phase II Stormwater Program Automatically Designated MS4 Areas *Londonderry, New Hampshire*

-  Londonderry Town Boundary
-  Regulated Area (2000 Urbanized Area)

Town Population: 23,236
Regulated Population: 19,866



0 0.7 1.4 2.1 Miles

Data Sources: Urbanized Areas from US Census Bureau (1990 and 2000). Political boundaries from GRANIT. Hydrography from NHD. Transportation data from GDT at 1:24,000. Map Updated: 9/24/2002; US EPA- New England GIS Center L:/projects/stormwater/phase2/nhtowns/new/