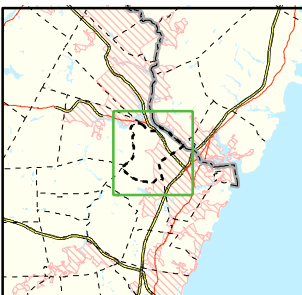




Area of Focus:



**NPDES Phase II Stormwater Program
Automatically Designated MS4 Areas**
Newington, New Hampshire

-  Newington Town Boundary
-  Regulated Area (2000 Urbanized Area)

Town Population: 775
Regulated Population: 85



0 0.5 1 1.5 Miles

Data Sources: Urbanized Areas from US Census Bureau (1990 and 2000). Political boundaries from GRANIT. Hydrography from NHD. Transportation data from GDT at 1:24,000.
Map Updated: 9/25/02; US EPA- New England GIS Center
L:/projects/stormwater/phase2/nhtowns/new/