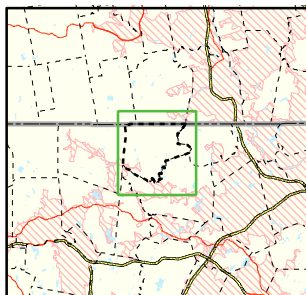




Area of Focus:



# NPDES Phase II Stormwater Program Automatically Designated MS4 Areas *Pepperell, Massachusetts*

-  Pepperell Town Boundary
-  Regulated Area (2000 Urbanized Area)

Town Population: 11,142  
Regulated Population: 326



0 0.4 0.8 1.2 Miles

Data Sources: Urbanized Areas from US Census Bureau (2000). Political boundaries from MassGIS. Hydrography from NHD. Transportation data from GDT at 1:24,000. Map Created: 10/4/02; US EPA- New England GIS Center L:/projects/stormwater/phase2/matowns/new/