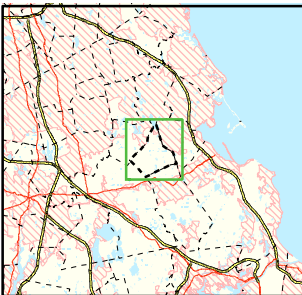




Area of Focus:



**NPDES Phase II Stormwater Program
Automatically Designated MS4 Areas**
Plympton, Massachusetts

-  Plympton Town Boundary
-  Regulated Area (2000 Urbanized Area)

Town Population: 2,637
Regulated Population: 317



0 0.4 0.8 1.2 Miles

Data Sources: Urbanized Areas from US Census Bureau (2000). Political boundaries from MassGIS. Hydrography from NHD. Transportation data from GDT at 1:24,000.
Map Created: 11/19/02; US EPA- New England GIS Center
L:/projects/stormwater/phase2/matowns/new/