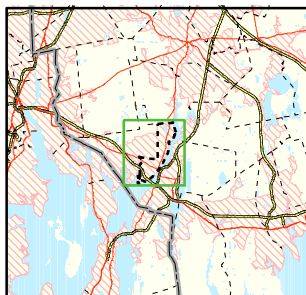




Area of Focus:



NPDES Phase II Stormwater Program Automatically Designated MS4 Areas *Somerset, Massachusetts*

-  Somerset Town Boundary
-  Regulated Area (2000 Urbanized Area)

Town Population: 18,234
Regulated Population: 17,892



0 0.4 0.8 1.2 Miles

Data Sources: Urbanized Areas from US Census Bureau (2000). Political boundaries from MassGIS. Hydrography from NHD. Transportation data from GDT at 1:24,000.
Map Created: 11/20/02; US EPA- New England GIS Center
L:/projects/stormwater/phase2/matowns/new/