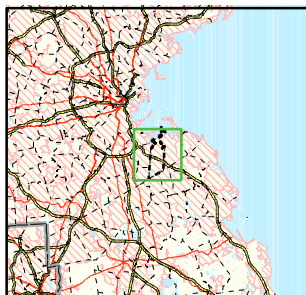




Area of Focus:



**NPDES Phase II Stormwater Program  
Automatically Designated MS4 Areas**  
*Weymouth, Massachusetts*

-  Weymouth Town Boundary
-  Regulated Area (2000 Urbanized Area)

Town Population: 53,988  
Regulated Population: 53,907



0 0.6 1.2 1.8 Miles

Data Sources: Urbanized Areas from US Census Bureau (2000). Political boundaries from MassGIS. Hydrography from NHD. Transportation data from GDT at 1:24,000. Map Created: 11/25/02; US EPA- New England GIS Center L:/projects/stormwater/phase2/matowns/new/