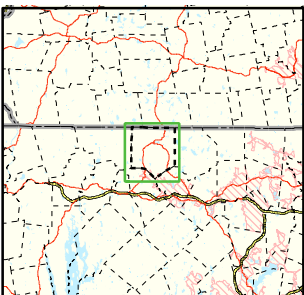




Area of Focus:



**NPDES Phase II Stormwater Program
Automatically Designated MS4 Areas
*Winchendon, Massachusetts***

-  Winchendon Town Boundary
-  Regulated Area (2000 Urbanized Area)

Town Population: 9,611
Regulated Population: 175



0 0.5 1 1.5 Miles

Data Sources: Urbanized Areas from US Census Bureau (2000). Political boundaries from MassGIS. Hydrography from NHD. Transportation data from GDT at 1:24,000.
Map Created: 11/25/02; US EPA- New England GIS Center
L:/projects/stormwater/phase2/matowns/new/