



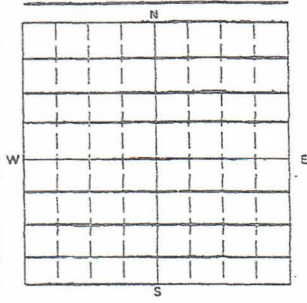
CLASS II ANNUAL DISPOSAL/INJECTION WELL MONITORING REPORT

UNITED STATES ENVIRONMENTAL PROTECTION AGENCY
WASHINGTON, DC 20460

NAME AND ADDRESS OF EXISTING PERMITTEE
CURTIS OIL INC
PO BOX 287
Duke Center PA 16729

NAME AND ADDRESS OF SURFACE OWNER
James Tingley ETAL
36 Bedford St
Bradford PA 16701

LOCATE WELL AND OUTLINE UNIT ON SECTION PLAT - 640 ACRES



STATE COUNTY PERMIT NUMBER
PA McKean PASAR902BMCX

SURFACE LOCATION DESCRIPTION
Lafayette
1/4 OF 1/4 OF 1/4 SECTION TOWNSHIP RANGE

LOCATE WELL IN TWO DIRECTIONS FROM NEAREST LINES OF QUARTER SECTION AND DRILLING UNIT
Surface Location ft. from (N/S) Line of quarter section
and ft. from (E/W) Line of quarter section

WELL ACTIVITY TYPE OF PERMIT
 Brine Disposal Individual
 Enhanced Recovery Area
 Hydrocarbon Storage Number of Wells **19**

Lease Name **Bullymore** Well Number **NO-3**

Monitoring Location: (if manifold monitoring) **Wellsite**

Nature of Injection Fluid **Produced Brine Water**

		INJECTION PRESSURE		TOTAL VOLUME INJECTED		FLOW RATE (BBL/Day)	
MONTH	YEAR	AVERAGE PSIG	MAXIMUM PSIG	BBL	MCF	AVERAGE	MAXIMUM
1-	25	740	755	1560		50.32	
2-	25	750	760	1490		53.21	
3-	25	720	735	1550		50.0	
4-	25	760	765	1535		51.17	
5-	25	755	765	1550		50.0	
6-	25	740	750	1530		51.0	
7-	25	730	745	1525		49.19	
8-	25	745	750	1520		49.03	
9-	25	760	770	1500		50.0	
10-	25	755	765	1495		48.23	
11-	25	740	760	1475		49.17	
12-	25	730	750	1460		47.10	

CERTIFICATION

I certify under the penalty of law that I have personally examined and am familiar with the information submitted in this document and all attachments and that, based on my inquiry of those individuals immediately responsible for obtaining the information, I believe that the information is true, accurate, and complete. I am aware that there are significant penalties for submitting false information, including the possibility of fine and imprisonment. (Ref. 40 CFR 144.32).

NAME AND OFFICIAL TITLE (Please type or print)
Randy W. CURTIS
President

SIGNATURE
Randy W. Curtis

DATE SIGNED
2-17-2026




CLASS II ANNUAL DISPOSAL/INJECTION WELL MONITORING REPORT

UNITED STATES ENVIRONMENTAL PROTECTION AGENCY
WASHINGTON, DC 20460

NAME AND ADDRESS OF EXISTING PERMITTEE
CURTIS OIL, INC
PO BOX 287
Duke Center PA 16729

NAME AND ADDRESS OF SURFACE OWNER
James Tingley ETAL
36 Bedford St
Bradford PA 16701

LOCATE WELL AND OUTLINE UNIT ON SECTION PLAT - 640 ACRES



STATE PA COUNTY McKean PERMIT NUMBER PA 22902BMCX

SURFACE LOCATION DESCRIPTION Lafayette
1/4 OF 1/4 OF 1/4 SECTION TOWNSHIP RANGE

LOCATE WELL IN TWO DIRECTIONS FROM NEAREST LINES OF QUARTER SECTION AND DRILLING UNIT
Surface Location ft. from (N/S) Line of quarter section
and ft. from (E/W) Line of quarter section

WELL ACTIVITY TYPE OF PERMIT
 Brine Disposal Individual
 Enhanced Recovery Area
 Hydrocarbon Storage Number of Wells 19

Lease Name Bullymore Well Number B MW 3

Monitoring Location: (if manifold monitoring) well site

Nature of Injection Fluid produced Brine Water

MONTH	YEAR	INJECTION PRESSURE		TOTAL VOLUME INJECTED		FLOW RATE (BBL/Day)	
		AVERAGE PSIG	MAXIMUM PSIG	BBL	MCF	AVERAGE	MAXIMUM
1-	25	740	755	1000		32.26	
2-	25	750	760	940		33.57	
3-	25	720	735	990		31.94	
4-	25	760	765	985		32.83	
5-	25	755	765	995		32.10	
6-	25	740	750	970		32.33	
7-	25	730	745	975		31.45	
8-	25	745	750	960		30.97	
9-	25	760	770	940		31.33	
10-	25	755	765	940		30.32	
11-	25	740	760	930		31.0	
12-	25	730	750	935		30.16	

CERTIFICATION
I certify under the penalty of law that I have personally examined and am familiar with the information submitted in this document and all attachments and that, based on my inquiry of those individuals immediately responsible for obtaining the information, I believe that the information is true, accurate, and complete. I am aware that there are significant penalties for submitting false information, including the possibility of fine and imprisonment. (Ref. 40 CFR 144.32).

NAME AND OFFICIAL TITLE (Please type or print)
Randy W Curtis
President

SIGNATURE
Randy W Curtis

DATE SIGNED
2-17-2026




CLASS II ANNUAL DISPOSAL/INJECTION WELL MONITORING REPORT

UNITED STATES ENVIRONMENTAL PROTECTION AGENCY
WASHINGTON, DC 20460

NAME AND ADDRESS OF EXISTING PERMITTEE
CURTIS, C. INC.
PO Box 287
Duke Center PA 16729

NAME AND ADDRESS OF SURFACE OWNER
James Tingley ETAL
36 Bedford St
Bradford PA 16701



STATE COUNTY PERMIT NUMBER
PA McKean PA 52R902BMCX

SURFACE LOCATION DESCRIPTION
1/4 OF 1/4 OF 1/4 SECTION Lafayette TOWNSHIP RANGE

LOCATE WELL IN TWO DIRECTIONS FROM NEAREST LINES OF QUARTER SECTION AND DRILLING UNIT
Surface Location ___ R. from (N/S) ___ Line of quarter section
and ___ ft. from (E/W) ___ Line of quarter section

WELL ACTIVITY TYPE OF PERMIT
 Brine Disposal Individual
 Enhanced Recovery Area
 Hydrocarbon Storage Number of Wells 19

Lease Name Bullymore Well Number BMW 2

Monitoring Location: (if manifold monitoring) wellsite

Nature of Injection Fluid produced Brine Water

MONTH	YEAR	INJECTION PRESSURE		TOTAL VOLUME INJECTED		FLOW RATE (BBL/Day)	
		AVERAGE PSIG	MAXIMUM PSIG	BBL	MCF	AVERAGE	MAXIMUM
1-	25	740	755	1040		33.55	
2-	25	750	760	980		35.0	
3-	25	720	735	1035		33.39	
4-	25	760	765	1000		33.33	
5-	25	755	765	1030		33.23	
6-	25	740	750	985		32.83	
7-	25	730	745	975		31.45	
8-	25	745	750	990		31.94	
9-	25	760	770	960		32.0	
10-	25	755	765	955		30.81	
11-	25	740	760	945		31.5	
12-	25	730	750	930		30.0	

CERTIFICATION
I certify under the penalty of law that I have personally examined and am familiar with the information submitted in this document and all attachments and that, based on my inquiry of those individuals immediately responsible for obtaining the information, I believe that the information is true, accurate, and complete. I am aware that there are significant penalties for submitting false information, including the possibility of fine and imprisonment. (Ref. 40 CFR 144.32).

NAME AND OFFICIAL TITLE (Please type or print)
Randy W Curtis
President

SIGNATURE
Randy W Curtis

DATE SIGNED
2-19-2026



CLASS II

UNITED STATES ENVIRONMENTAL PROTECTION AGENCY
WASHINGTON, DC 20460

ANNUAL DISPOSAL/INJECTION WELL MONITORING REPORT


NAME AND ADDRESS OF EXISTING PERMITTEE

Curtis Oil, Inc
PO Box 287
Duke Center PA 16729

NAME AND ADDRESS OF SURFACE OWNER

James Tingley ETAL
36 Bedford St
Bradford PA 16701

LOCATE WELL AND OUTLINE UNIT ON SECTION PLAT - 640 ACRES



STATE COUNTY PERMIT NUMBER

PA McKean PA 52K902BMCX

SURFACE LOCATION DESCRIPTION

1/4 OF 1/4 OF 1/4 SECTION Township Range

Lafayette

LOCATE WELL IN TWO DIRECTIONS FROM NEAREST LINES OF QUARTER SECTION AND DRILLING UNIT

Surface Location ____ ft. from (N/S) ____ Line of quarter section
and ____ ft. from (E/W) ____ Line of quarter section

WELL ACTIVITY TYPE OF PERMIT

- Brine Disposal
- Enhanced Recovery
- Hydrocarbon Storage
- Individual
- Area
- Number of Wells 19

Lease Name Bullymore Well Number No-188

Monitoring Location: (if manifold monitoring) wellsite

Nature of Injection Fluid produced Brine Water

MONTH	YEAR	INJECTION PRESSURE		TOTAL VOLUME INJECTED		FLOW RATE (BBL/Day)	
		AVERAGE PSIG	MAXIMUM PSIG	BBL	MCF	AVERAGE	MAXIMUM
1-	25	740	755	720		23.23	
2-	25	750	760	630		22.5	
3-	25	720	735	710		22.9	
4-	25	760	765	700		23.33	
5-	25	755	765	705		22.74	
6-	25	740	750	695		23.16	
7-	25	730	745	680		21.94	
8-	25	745	750	690		22.26	
9-	25	760	770	675		22.5	
10-	25	755	765	685		22.10	
11-	25	740	760	670		22.87	
12-	25	730	750	675		21.77	

CERTIFICATION

I certify under the penalty of law that I have personally examined and am familiar with the information submitted in this document and all attachments and that, based on my inquiry of those individuals immediately responsible for obtaining the information, I believe that the information is true, accurate, and complete. I am aware that there are significant penalties for submitting false information, including the possibility of fine and imprisonment. (Ref. 40 CFR 144.32).

NAME AND OFFICIAL TITLE (Please type or print)

Randy W. Curtis
President

SIGNATURE

Randy W. Curtis

DATE SIGNED

2-17-2026



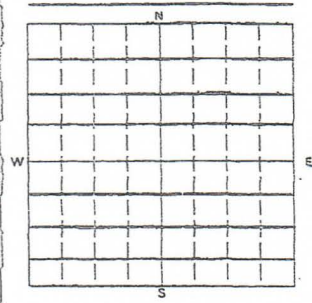
CLASS II ANNUAL DISPOSAL/INJECTION WELL MONITORING REPORT

UNITED STATES ENVIRONMENTAL PROTECTION AGENCY
WASHINGTON, DC 20460

NAME AND ADDRESS OF EXISTING PERMITTEE
CURTIS OIL, INC
PO BOX 287
DUKE CENTER PA 16729

NAME AND ADDRESS OF SURFACE OWNER
James Tingley ETAL
36 Bedford St
Bradford PA 16701

LOCATE WELL AND OUTLINE UNIT ON SECTION PLAT - 640 ACRES



STATE COUNTY PERMIT NUMBER
PA McKean PA S29023MCK

SURFACE LOCATION DESCRIPTION
Lafayette

LOCATE WELL IN TWO DIRECTIONS FROM NEAREST LINES OF QUARTER SECTION AND DRILLING UNIT

Surface Location _____ ft. from (N/S) _____ Line of quarter section
and _____ ft. from (E/W) _____ Line of quarter section

WELL ACTIVITY TYPE OF PERMIT
 Brine Disposal Individual
 Enhanced Recovery Area
 Hydrocarbon Storage Number of Wells **19**

Lease Name **Bullymore** Well Number **No- 218**

Monitoring Location: (if manifold monitoring) **Wellsite**

Nature of Injection Fluid **produced Brine Water**

INJECTION PRESSURE		TOTAL VOLUME INJECTED			FLOW RATE (BBL/Day)		
MONTH	YEAR	AVERAGE PSIG	MAXIMUM PSIG	BBL	NCF	AVERAGE	MAXIMUM
1-	25	740	755	840		27.10	
2-	25	750	760	870		25.36	
3-	25	720	735	820		26.45	
4-	25	760	765	835		27.83	
5-	25	755	765	820		26.45	
6-	25	740	750	815		27.17	
7-	25	730	745	810		26.13	
8-	25	745	750	805		25.97	
9-	25	760	770	810		27.0	
10-	25	755	765	800		25.81	
11-	25	740	760	790		26.33	
12-	25	730	750	785		25.32	

CERTIFICATION

I certify under the penalty of law that I have personally examined and am familiar with the information submitted in this document and all attachments and that, based on my inquiry of those individuals immediately responsible for obtaining the information, I believe that the information is true, accurate, and complete. I am aware that there are significant penalties for submitting false information, including the possibility of fine and imprisonment. (Ref. 40 CFR 144.32).

NAME AND OFFICIAL TITLE (Please type or print)
Randy W. Curtis
President

SIGNATURE
Randy W. Curtis

DATE SIGNED
2-17-2026



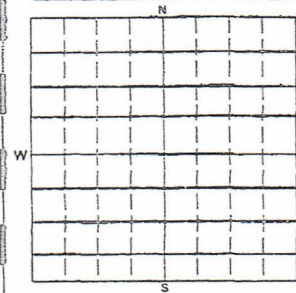
CLASS II ANNUAL DISPOSAL/INJECTION WELL MONITORING REPORT

UNITED STATES ENVIRONMENTAL PROTECTION AGENCY
WASHINGTON, DC 20460

NAME AND ADDRESS OF EXISTING PERMITEE
Curtis Oil Inc
PO BOX 287
Duke Center PA 16729

NAME AND ADDRESS OF SURFACE OWNER
James Tringley ETAL
36 Bradford St
Bradford, PA 16701

LOCATE WELL AND OUTLINE UNIT ON SECTION PLAT - 640 ACRES



STATE: *PA* COUNTY: *McKean* PERMIT NUMBER: *PA52R902 BMCK*

SURFACE LOCATION DESCRIPTION
1/4 OF 1/4 OF 1/4 SECTION *Lafayette* TOWNSHIP RANGE

LOCATE WELL IN TWO DIRECTIONS FROM NEAREST LINES OF QUARTER SECTION AND DRILLING UNIT
Surface Location _____ ft. from (N/S) _____ Line of quarter section
and _____ ft. from (E/W) _____ Line of quarter section

WELL ACTIVITY: Brine Disposal Enhanced Recovery Hydrocarbon Storage
TYPE OF PERMIT: Individual Area Number of Wells: *19*

Lease Name: *Bullymore* Well Number: *BMW 6*

Monitoring Location: (if manifold monitoring) *well site*

Nature of Injection Fluid: *produced Brine Water*

MONTH	YEAR	INJECTION PRESSURE		TOTAL VOLUME INJECTED		FLOW RATE (BBL/Day)	
		AVERAGE PSIG	MAXIMUM PSIG	BBL	MCF	AVERAGE	MAXIMUM
1-25		65	65	1760		56.77	
2-25		75	75	1710		61.07	
3-25		75	75	1750		56.45	
4-25		80	80	1745		58.16	
5-25		100	100	1750		56.45	
6-25		110	110	1720		57.33	
7-25		110	110	1700		54.84	
8-25		140	140	1690		54.52	
9-25		150	150	1670		55.67	
10-25		200	200	1680		54.19	
11-25		240	240	1660		55.33	
12-25		300	300	1640		52.90	

CERTIFICATION
I certify under the penalty of law that I have personally examined and am familiar with the information submitted in this document and all attachments and that, based on my inquiry of those individuals immediately responsible for obtaining the information, I believe that the information is true, accurate, and complete. I am aware that there are significant penalties for submitting false information, including the possibility of fine and imprisonment. (Ref. 40 CFR 144.32).

NAME AND OFFICIAL TITLE (Please type or print): *Randy W Curtis*
President
SIGNATURE: *Randy W Curtis*
DATE SIGNED: *2-18-2026*